



Albuquerque/Bernalillo County 2022 Hazard Mitigation Plan

January 2022



Table of Contents

1	Introduction	1-1
	1.1 Executive Summary	1-1
	1.2 Vision and Purpose of the Plan	1-4
	1.3 Plan Scope	1-5
	1.4 Authority	1-6
2	Community Profiles	2-1
	2.1 Geography	2-1
	2.2 History	2-3
	2.3 Transportation Systems and Infrastructure	2-3
	2.4 Communities	2-3
	2.5 Tribal Lands	2-4
	2.6 Bernalillo County	2-4
	2.7 City of Albuquerque.....	2-8
	2.8 Village of Los Ranchos de Albuquerque.....	2-14
	2.9 Village of Tijeras	2-20
	2.10 Albuquerque Metropolitan Arroyo Flood Control Authority (AMAFCA)	2-26
	2.11 Middle Rio Grande Conservancy District (MRGCD).....	2-29
	2.12 Albuquerque Bernalillo County Water Utility Authority (ABCWUA)	2-31
	2.13 Social Vulnerability	2-33
	2.14 Future Development Trends	2-40
3	Planning Process	3-1
	3.1 Background on Mitigation Planning in the Albuquerque/Bernalillo County Area	3-1
	3.2 What’s New in the Plan Update	3-1
	3.3 Local Government Participation.....	3-4
	3.4 The 10-Step Planning Process	3-5
4	Hazard Identification and Risk Assessment	4-1
	4.1 Hazard Identification	4-2
	4.2 Asset Summary	4-13
	4.3 Active Threat	4-21
	4.4 Cyber Threat.....	4-28
	4.5 Dam Failure	4-34
	4.6 Drought.....	4-41
	4.7 Earthquake.....	4-50
	4.8 Extreme Heat	4-60
	4.9 Flood	4-67
	4.10 Hazardous Materials Release	4-92
	4.11 High Wind	4-98
	4.12 Landslide.....	4-106
	4.13 Land Subsidence	4-128
	4.14 Pandemic/Public Health Emergency	4-140
	4.15 Severe Winter Storms.....	4-148
	4.16 Thunderstorms	4-158
	4.17 Tornado.....	4-170
	4.18 Wildfires	4-178
5	Capability Assessment	5-1

5.1	Planning and Regulatory Capabilities	5-1
5.2	Administrative and Technical Capabilities.....	5-4
5.3	Financial Capabilities	5-5
5.4	Public Education and Outreach.....	5-5
5.5	Opportunities for Enhancement.....	5-6
6	Mitigation Goals, Measures, and Actions..	6-1
6.1	Mitigation Goals.	6-2
6.2	Progress on Previous Mitigation Plan Actions	6-3
6.3	Identification and Prioritization of Mitigation Actions.....	6-7
6.4	Mitigation Action Plan	6-9
7	Plan Implementation and Maintenance	7-1
7.1	Implementing the Plan	7-1
7.2	Plan Maintenance.....	7-3
7.3	Incorporation into Other Planning Mechanisms and Existing Programs.....	7-5
7.4	Continued Public Involvement.....	7-9

LIST OF APPENDICES

Appendix A	Planning Team
Appendix B	Planning Process Documentation
Appendix C	Approval and Adoption
Appendix D	Mitigation Alternatives
Appendix E	Acronyms and Definitions
Appendix F	References

1 Introduction

Disaster Mitigation Act (DMA) Requirement §201.1(b):

The purpose of mitigation planning is for State, local, and Indian tribal governments to identify the natural hazards that impact them, to identify actions and activities to reduce any losses from those hazards, and to establish a coordinated process to implement the plan, taking advantage of a wide range of resources.

This section provides a general introduction to the 2022 Albuquerque/Bernalillo County Hazard Mitigation Plan. This plan was originally adopted in 2007, revised in 2015, and underwent another comprehensive update in 2022 pursuant to the requirements of the Disaster Mitigation Act of 2000 (DMA, Public Law 106-390) and associated implementing regulations.

1.1 Executive Summary

The purpose of hazard mitigation is to reduce or eliminate long-term risk to people and property from disasters or hazard events. Studies have found that hazard mitigation is extremely cost-effective, with every dollar spent on mitigation saving an average of \$6 in avoided future losses. The participating jurisdictions developed this hazard mitigation plan to reduce future losses from natural and human-caused hazards.

This plan was also developed to maintain the participating jurisdictions' eligibility for certain federal disaster assistance, specifically the Federal Emergency Management Agency's (FEMA), Hazard Mitigation Assistance (HMA) grants including the Hazard Mitigation Grant Program (HMGP), Flood Mitigation Assistance (FMA), and Building Resilient Infrastructure and Communities (BRIC) grant program.

The 2022 Albuquerque/Bernalillo County Hazard Mitigation Plan is a multi-jurisdictional plan that includes the following communities and districts:

- Bernalillo County
- City of Albuquerque
- Village of Los Ranchos de Albuquerque
- Village of Tijeras
- Albuquerque Metropolitan Arroyo Flood Control Authority (AMAFCA)
- Middle Rio Grande Conservancy District (MRGCD)
- Albuquerque Bernalillo County Water Utility Authority (ABCWA)

The Plan analyzes the natural and human-caused hazards that present the greatest threat to the planning area and develops a mitigation strategy to protect lives and property and reduce losses from those hazards. This plan will serve as a blueprint for coordinating and implementing hazard mitigation policies, programs, and projects in the planning area. While disasters cannot always be prevented, their impacts can be lessened and sometimes avoided altogether if appropriate measures are taken before they occur. By reducing risk from known hazards, communities will save lives and property and minimize the social, economic, and environmental disruptions that commonly follow hazardous events.

This Plan is divided into seven sections:

Chapter 1 Introduction provides an overview of the plan, including its vision, scope, background, and relevant authorities.

Chapter 2 Community Profile describes the planning area and participating jurisdictions, including updated information on demographics, social vulnerability, and changes in development since the 2015 Plan.

Chapter 3 Planning Process describes the planning process used to conduct the 2022 update. This update was conducted with a high degree of public participation. A broad range of public and private stakeholders, including agencies, local businesses, nonprofits, and other interested parties were invited to participate in the development of the 2022 Plan. Stakeholder involvement was encouraged through staff and planning team invitations to agencies and individuals to actively participate in local planning meetings and to interact with the planning materials and surveys posted on the project website. Public input was sought throughout the planning process by conducting online surveys and an open public meeting advertised through social media networks, community bulletins, email distribution lists, and jurisdictional websites. The final plan was reviewed by the State of New Mexico Department of Homeland Security and Emergency Management (DHSEM), approved by the Federal Emergency Management Agency (FEMA), and formally adopted by the governing bodies of all participating jurisdictions.

Chapter 4 Hazard Identification and Risk Assessment builds on available historical data from past hazard occurrences, establishes detailed profiles for each hazard, and analysis risk based on the frequency of occurrence, spatial extent, and potential impact of each hazard. Because risk varies across the planning area, risk rankings were developed for each jurisdiction. The best available information on the impacts of climate change were taken into account for each hazard. The risk assessment helps communities identify and prioritize mitigation actions to pursue and implement, helping them to focus their efforts on those hazards of greatest concern. In all, the Plan profiles eleven natural and five human-caused hazards with the potential to impact the planning area. Those hazards and their significance by jurisdiction are shown in Chapter 5 **Capability Assessment** evaluates programs and policies currently in use by the jurisdictions to reduce hazard impacts or that could be used to implement hazard mitigation activities. The section also identifies opportunities for enhancement.

Chapter 6 Mitigation Goals, Measures, and Actions describes what the jurisdictions will do to reduce their vulnerability to the hazards identified in Chapter 4, and to increase their mitigation capabilities described in Section 5. It presents the updates goals of the mitigation program and details a broad range of targeted mitigation actions to reduce losses from hazard events. This section also describes progress the jurisdictions have made in implementing mitigation activities since the 2015 Plan.

Chapter 7 Plan Implementation and Maintenance details how the plan will be implemented, monitored, evaluated, and updated, as well as how the mitigation program will be integrated into other planning mechanisms.

Table 1-1.

Chapter 5 Capability Assessment evaluates programs and policies currently in use by the jurisdictions to reduce hazard impacts or that could be used to implement hazard mitigation activities. The section also identifies opportunities for enhancement.


Chapter 6 Mitigation Goals, Measures, and Actions describes what the jurisdictions will do to reduce their vulnerability to the hazards identified in Chapter 4, and to increase their mitigation capabilities described in Section 5. It presents the updates goals of the mitigation program and details a broad range of targeted mitigation actions to reduce losses from hazard events. This section also describes progress the jurisdictions have made in implementing mitigation activities since the 2015 Plan.

Chapter 7 Plan Implementation and Maintenance details how the plan will be implemented, monitored, evaluated, and updated, as well as how the mitigation program will be integrated into other planning mechanisms.

Table 1-1 Overall Hazard Rankings by Jurisdiction

Hazard	Bernalillo County	Albuquerque	Los Ranchos	Tijeras	AMAFCA	MRGCD	ABCWUA
Active Threat	Medium	High	Low	Low	Low	Low	Low
Cyber Threat	High	Medium	Low	Low	Low	High	High
Dam Failure	Low	Medium	Medium	Low	High	High	Low
Drought	High	Medium	High	Medium	NA	High	High
Earthquake	Medium	Medium	High	Medium	High	Medium	Medium
Extreme Heat	High	Medium	Medium	Low	NA	Medium	Medium
Flood	Medium	High	High	High	High	High	High
Hazmat Release	Medium	Medium	Low	Low	Low	Low	Low
High Wind	High	High	Medium	Medium	NA	Medium	Medium
Landslide	Medium	Medium	Low	Medium	Medium	Low	Medium
Land Subsidence	Medium	Low	Low	Low	Medium	Low	Low
Pandemic	High	High	Medium	Medium	Medium	High	High
Severe Winter Storm	Medium	Low	High	High	NA	Low	Medium
Thunderstorm	Medium	Medium	Medium	Medium	High	High	Medium
Tornado	Low	Low	Low	Low	NA	Low	Low
Wildfire	High	High	High	High	Low	High	High
Frequency of Occurrence: Highly Likely: Near 100% probability in next year. Likely: Between 10 and 100% probability in next year or at least one chance in ten years. Occasional: Between 1 and 10% probability in next year or at least one chance in next 100 years. Unlikely: Less than 1% probability in next 100 years.		Potential Severity: Catastrophic: Multiple deaths, complete shutdown of facilities for 30 days or more, more than 50% of property is severely damaged Critical: Multiple severe injuries, complete shutdown of facilities for at least 2 weeks, more than 25% of property is severely damaged Significant: Some injuries, complete shutdown of critical facilities for more than one week, more than 10 percent of property is severely damaged Negligible: Minor injuries, minimal quality-of-life impact, shutdown of critical facilities and services for 24 hours or less, less than 10 percent of property is severely damaged.					
Spatial Extent: Limited: Less than 10% of planning area Significant: 10-50% of planning area Extensive: 50-100% of planning area		Significance Low: minimal potential impact Medium: moderate potential impact High: widespread potential impact					

1.2 Vision and Purpose of the Plan



FEMA Definition of Hazard Mitigation:

"Any sustained action taken to reduce or eliminate the long-term risk to human life and property from hazards."

The primary purpose of hazard mitigation planning is to organize people and resources to produce long-term and recurring benefits that help break the repetitive cycle of disaster

loss. A core assumption of hazard mitigation is that the investments made before a hazard event will significantly reduce the demand for post-event assistance by lessening the need for emergency response, repair, recovery, and reconstruction. Both the localized events that temporarily disrupt normal functioning as well as the larger events that receive Presidential disaster declarations will be addressed. Adopting mitigation practices will enable the jurisdictions to re-establish themselves in the wake of a larger disaster event, becoming more resilient with less disruption to services and businesses.

The benefits of mitigation planning go beyond solely reducing hazard vulnerability. Related measures emanating from a mitigation plan such as preserving open space, protecting vital infrastructure, designing sustainable buildings, maintaining environmental health, and protecting critical facilities meet other important community objectives including public safety, natural resource protection, and business development. It is important that any mitigation planning process be integrated with other local planning efforts like comprehensive plans, and any proposed mitigation strategies must take into account other existing goals or initiatives that will help complement or hinder their future implementation. All information in this HMP is for planning and risk management information purposes only.

In summary, the purpose of the Albuquerque/Bernalillo County Hazard Mitigation Plan is to:

- Break the cycle of repetitive natural hazards
- Protect life, safety and property by reducing the potential for future damages and economic losses that result from hazards
- Make the planning area a safer place to work, visit, and live
- Restore and preserve the area's natural and recreational resources
- Help the jurisdictions thrive economically
- Support preservation of hazard prone natural areas
- Reduce future vulnerability by guiding development and redevelopment
- Avoid interruptions caused by hazards
- Qualify for mitigation grant funding in both the pre-disaster and post-disaster environment
- Document coordination efforts with other stakeholders in the hazard mitigation effort
- Speed recovery following disaster events
- Develop broad based community support for hazard mitigation
- Record successful hazard mitigation projects and programs
- Demonstrate a firm commitment to hazard mitigation principles
- Comply with state and federal legislative requirements for hazard mitigation plans

The Albuquerque/Bernalillo County Mitigation Plan is a living document, and as such will be reviewed and updated as necessary in order to evaluate the progress made on the risk reduction actions identified through the planning process. The Plan will also be reviewed when new hazards are identified or when large hazard events occur that may require new mitigation priorities in the planning area. An update is required every five years in order to maintain compliance with the DMA 2000.

1.3 Plan Scope

Each year in the United States, disasters take the lives of hundreds of people and injure thousands more. Nationwide, taxpayers pay billions of dollars annually to help communities, organizations, businesses, and individuals recover from disasters. These monies only partially reflect the true cost of disasters, because additional expenses to insurance companies and nongovernmental organizations are not reimbursed by tax dollars. Many natural disasters are predictable, and much of the damage caused by these events can be alleviated or even eliminated.

Hazard mitigation planning is the process through which hazards that threaten communities are identified, likely impacts of those hazards are determined, mitigation goals are set, and appropriate

strategies to lessen impacts are determined, prioritized, and implemented. A congressionally mandated independent study assessing future savings from mitigation activities determined that mitigation activities are highly cost effective; on average, each dollar spent on mitigation saves society an average of \$6 in avoided future losses in addition to saving lives and preventing injuries (Natural Hazard Mitigation Saves: 2017 Interim Report).

As noted above, this multi-jurisdictional plan includes the following participating jurisdictions:

- Bernalillo County
- City of Albuquerque
- Village of Los Ranchos de Albuquerque
- Village of Tijeras
- Albuquerque Metropolitan Arroyo Flood Control Authority (AMAFCA)
- Middle Rio Grande Conservancy District (MRGCD)
- Albuquerque Bernalillo County Water Utility Authority (ABCWA)

The term “planning area” is issued in this Plan to refer to physical extent of Bernalillo County, its incorporated and unincorporated municipalities, and those portions of the participating jurisdictions that fall within Bernalillo County. For purposes of this plan, parcel and critical infrastructure for Kirtland Air Force Base and tribal lands were excluded from analysis.

1.4 Authority

This Plan has been developed in accordance with current state and federal rules and regulations governing local hazard mitigation plans:

- Section 322, Mitigation Planning, of the Robert T. Stafford Disaster Relief and Emergency Assistance Act, as enacted by Section 104 of the Disaster Mitigation Act (DMA) of 2000 (P.L. 106-390)
- Current Local Mitigation Planning requirements found in 44 CFR Part 201.6

This Plan shall be routinely monitored and revised to maintain compliance with the above provisions, rules and legislation, as detailed further in Chapter 7 of this plan.


2 Community Profiles

This section gives an overview of the planning area and participating jurisdictions. For a discussion of each jurisdiction’s capabilities to mitigate against hazards, see Chapter 5.

2.1 Geography

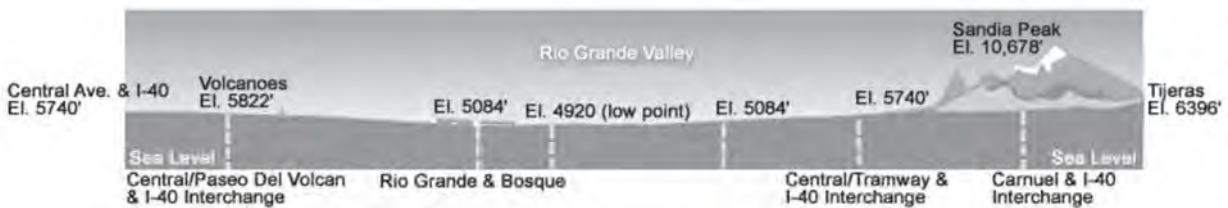
Bernalillo County is located in central New Mexico and covers nearly 1,200 square miles. The County stretches from the mountains in the eastern portion of the county, to the high desert grasslands above the Rio Grande Valley on the western edge. Elevation ranges from 10,678’ at Sandia Peak to 4,920’ in the Rio Grande Valley.

Natural features of the County include the massive Sandia, Manzanitas, and Manzano Mountains to the east and south; the fertile Rio Grande Valley with its lush Bosque which bisects the County, and the mesa uplands and escarpment to the west. The County includes three distinct environmental regions: 1) the forested uplands of the mountains; 2) the semi-arid and flat mesas that flank the Rio Grande Valley; and 3) the wooded greenbelt of the Rio Grande Valley itself. The Valley has two distinct areas: the North Valley and South Valley. At the far western boundary is an ancient lava flow which forms an escarpment (cliff) where it meets the mesa.



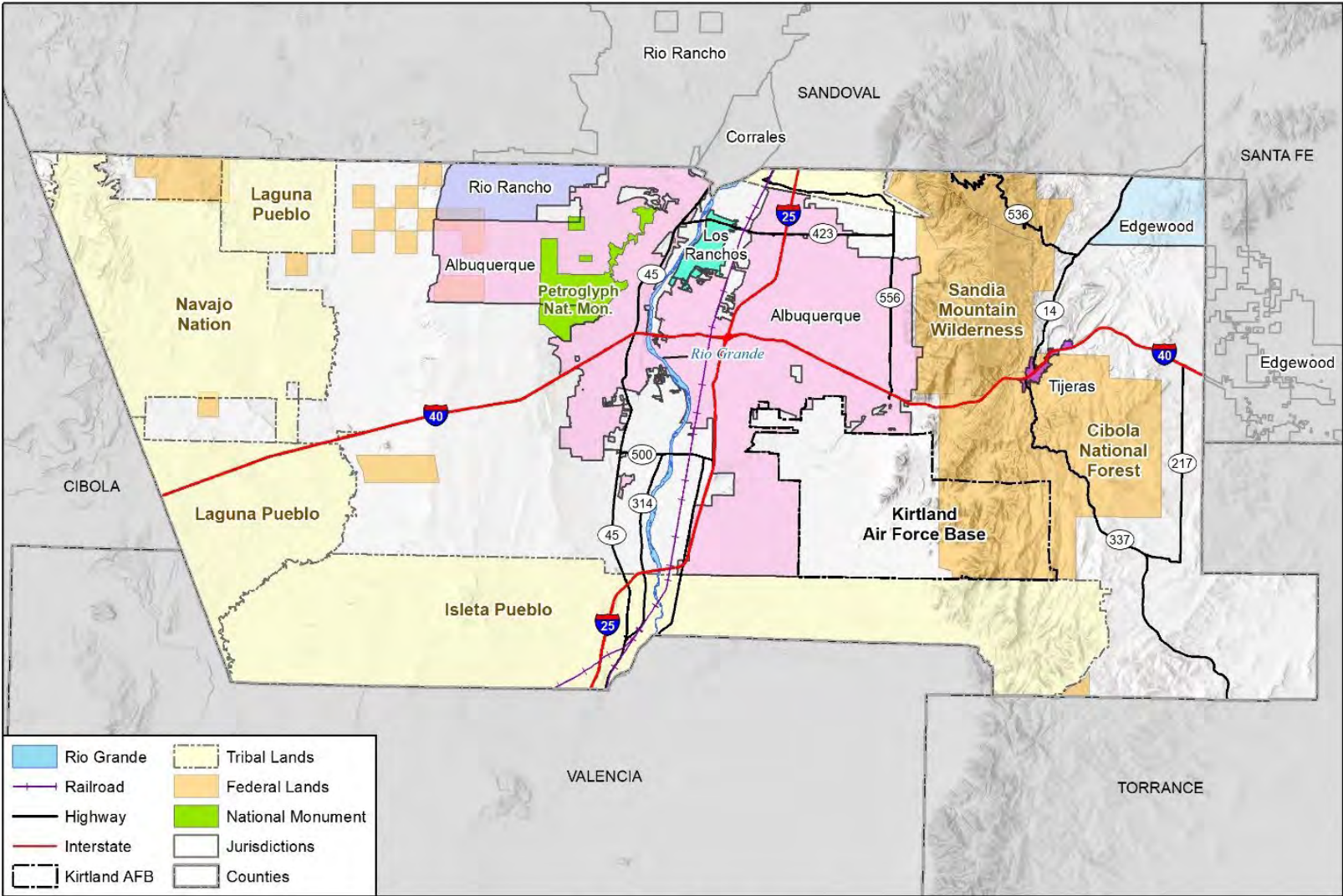
The East Mountain area overall encompasses 316 square miles of eastern Bernalillo County. Cibola National Forest makes up a large portion of the western and southern portion of the East Mountain Area.

Figure 2-1 Cross-section of Bernalillo County, NM

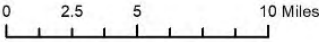


Source: Albuquerque-Bernalillo County Comprehensive Plan 2013

Figure 2-2 Bernalillo County



wood. Map compiled 8/2020;
intended for planning purposes only.
Data Source: City of Albuquerque,
Bernalillo County, RGIS



2.2 History

The Albuquerque area and Bernalillo County has one of the longest histories of human habitation in North America, first being visited by nomadic hunters and then eventually settled by pueblo tribes in an area known as Rio Abajo (valley). European exploration and settlement occurred in the mid-16th Century. Settlements occurred primarily along the fertile river floodplain where it was most suitable for raising livestock and agriculture. In addition, the proximity to the Camino Real route traveling to and from Mexico (New Spain), subsequent stage lines, and eventually the railroad made settlement in Bernalillo County a logical occurrence.

Bernalillo County and Albuquerque have evolved as the major metropolitan area in New Mexico as well as a historically rural and agricultural county with a rich natural and cultural heritage. This precious heritage, along with beautiful landscapes has made the area a desirable place to live for centuries. The County and its municipalities have expressed a strong desire to preserve and protect its unique heritage and lands as witnessed by the 254 properties on the National and State Historic Register (Refer to Chapter 4, section 4.2.4 Asset Summary for more information on historic and cultural properties).

2.3 Transportation Systems and Infrastructure

The planning area is located at the intersection of Interstate 25 and Interstate 40. I-25 serves north and south travelers, and I-40 serves east and west travelers. The County is also intersected by a few designated Scenic Byways. El Camino Real (meaning Royal Road or King's Highway) served as the main road for the Spanish caravans for over three hundred years and originally extended 1,150 miles from Mexico City to Santa Fe. Historic Route 66 travels through Bernalillo County as New Mexico 333, paralleling I-40 in certain areas, and becomes Central Avenue in the Nob Hill neighborhood of Albuquerque.

Albuquerque's International Sunport airport serves local, regional, national, and international airlines as well as air cargo service providers. Double Eagle II Airport on the west side of the City, handles general aviation services.

The railroad is the initial reason Albuquerque grew so rapidly at the turn of the 20th Century. However, now the majority of the transcontinental east-west cargo passes well south of Albuquerque. The Burlington Northern Santa Fe Railroad serves freight traffic in the Albuquerque metro area. Amtrak also maintains a station in downtown Albuquerque. The Rail Runner Express provides commuter rails service between Albuquerque and Santa Fe.

The water and wastewater utility is jointly operated by the Albuquerque Bernalillo County Water Utility Authority (ABCWUA). Most of Albuquerque's water is drawn from an underground aquifer and has adopted a plan for water management that includes the use of river water, recycled water, ground water from both shallow and deep aquifers. The City owns 48,200 acre-feet of water from the San Juan- Chama Diversion Project in Northern New Mexico which supplements the groundwater supply. For wastewater, the Water Utility Authority currently operates a wastewater collection system and reclamation plant. The Southside Water Reclamation Plan recycles about 200 million gallons of water each year and has plans to pipe treated effluent to irrigate major landscaped areas and public golf courses.

Additional information on critical facilities including transportation and infrastructure can be found in Section 4.2.3.

2.4 Communities

There are three incorporated municipalities wholly located in Bernalillo County:

- City of Albuquerque

- Village of Los Ranchos de Albuquerque
- Village of Tijeras

Combined, these municipalities include approximately 84% of the total population of the County with most of the population in Albuquerque, the State’s largest city. The County also has two communities that are only partially located in Bernalillo. The City of Rio Rancho is primarily located in Sandoval County, but has a small portion within Bernalillo County. The Town of Edgewood is primarily located in Santa Fe County but has a small area within Bernalillo County.

Although the incorporated municipalities contain most of the major commercial centers, some commercial and industrial development occurs in the unincorporated villages and communities in the county, especially in the East Mountains area. The following are the unincorporated areas in the County:

- | | |
|------------------|---------------|
| • Chilili | • San Antonio |
| • Juan Tomas | • Sandia Park |
| • Escobosa | • Cedar Crest |
| • Ponderosa Pine | • Sedillo |
| • Cedro | • Carnuel |

2.5 Tribal Lands

Bernalillo County contains tribal lands for three Pueblos: Isleta Pueblo extends across most of the southern boundary of the county, Sandia Pueblo is on the north side of the county, and Laguna Pueblo has lands on the west side of the County. Sandia, Isleta, and Laguna Pueblos all have major casinos located in Bernalillo County but virtually no residential population within the County. To’hajiilee, a non-contiguous chapter of the Navajo Nation, has approximately 1,649 residents in the northwestern part of the County. For all three Pueblos and To’hajiilee, their seats of government are located in adjoining counties. The tribes are part of the Plan’s coordination efforts but are not participating jurisdictions of this plan update.

2.6 Bernalillo County

2.6.1 Bernalillo County Demographics

This section was updated using data from the U.S. Census Bureau’s 2014-2018 American Community Survey (ACS) 5-Year estimates.

As of 2018, the U.S. Census Bureau estimated Bernalillo County’s total population at 677,692 people. This constitutes a 0.9% increase in population since 2014, and a 2.3% increase (662,564 persons) since the 2010 census. Table 2-1 show several key demographic and social characteristics of Bernalillo County, how those characteristics have changed over the last five years, and how those characteristics compare to the rest of the state and nation.

Table 2-1 Bernalillo County Demographic and Social Characteristics, 2014-2018

Bernalillo County	2014	2018	% Change
Population	671,429	677,692	0.9%
Median Age	36.3	37.3	2.8%
Total Housing Units	286,270	292,439	2.2%
Housing Occupancy Rate	92.1%	90.8%	-1.4%
% of Housing Units with no Vehicles Available	6.4%	6.6%	3.1%
Median Home Value	\$185,500	\$194,300	4.7%

Bernalillo County	2014	2018	% Change
Unemployment	8.7%	6.3%	-27.6%
Mean Travel Time to Work (minutes)	21.7	22.2	2.3%
Median Household Income	\$48,390	\$51,643	6.7%
Per Capita Income	\$26,916	\$29,415	9.3%
% of Individuals Below Poverty Level	18.6%	17.4%	-6.5%
% Without Health Insurance	15.8%	9.2%	-41.8%
# of Households	263,719	265,657	0.7%
Average Household Size	2.5	2.5	0.4%
% of Population Over 25 with high school diploma	87.8%	88.8%	1.1%
% of Population Over 25 with bachelor's degree or higher	14.4%	33.9%	135.4%
% with Disability	12.7%	13.5%	6.3%
% Speak English less than "very well"	8.5%	7.8%	-8.2%

Source: U.S. Census Bureau, American Community Survey, Five-Year Estimates, 2014-2018

Table 2-2 County Demographic and Social Characteristics Compared to the State and Nation

Demographic & Social Characteristics (as of 2018)	County	New Mexico	U.S.
Median Age	37.3	37.5	37.9
Housing Occupancy Rate	90.8%	83.2%	87.8%
% of Housing Units with no Vehicles Available	6.6%	5.8%	8.7%
Median Home Value	\$194,300	\$166,800	\$204,900
Unemployment	6.3%	7.2%	5.9%
Mean Travel Time to Work (minutes)	22.2	22.1	26.6
Median Household Income	\$51,643	\$48,059	\$60,293
Per Capita Income	\$29,415	\$26,085	\$32,621
% of Individuals Below Poverty Level	17.4%	20.0%	14.1%
% Without Health Insurance	9.2%	10.7%	9.4%
Average Household Size	2.50	2.64	2.63
% of Population Over 25 with high school diploma	88.8%	85.3%	87.7%
% of Population Over 25 with bachelor's degree or higher	14.4%	27.1%	31.5%
% with Disability	12.7%	15.1%	12.6%
% Speak English less than "very well"	8.5%	8.9%	8.5%

Source: U.S. Census Bureau, American Community Survey, Five-Year Estimates, 2014-2018

Table 2-3 and Figure 2-3 break down the demographics of the County by sex, race, and age.

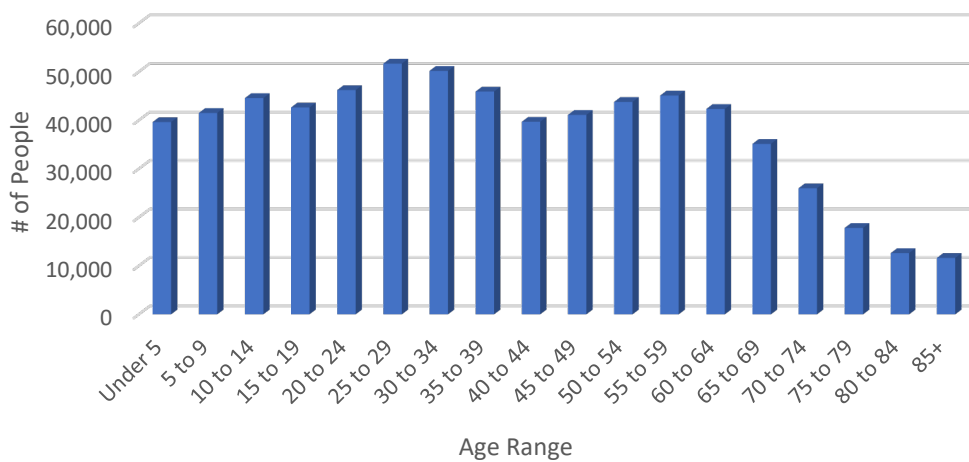
Table 2-3 County Demographics by Race and Sex

Bernalillo County	Population	%
Total Population	677,692	
Male	332,271	49.0%
Female	345,421	51.0%

Bernalillo County	Population	%
White, not Hispanic	264,358	39.0%
Hispanic or Latino	337,627	49.8%
Black	16,622	2.5%
Asian	16,782	2.5%
American Indian and Alaska Native	27,949	4.1%
Native Hawaiian and Other Pacific Islander	379	0.1%
Some other race	1,900	0.3%
Two or more races	12,075	1.8%

Source: U.S. Census Bureau, American Community Survey, Five-Year Estimates, 2014-2018

Figure 2-3 Bernalillo County Population by Age



Source: U.S. Census Bureau, American Community Survey, Five-Year Estimates, 2014-2018

Housing Characteristics

The table below presents the 2014-2018 ACS estimates of housing units in the county.

Table 2-4 Types and Total Amounts of Housing Units in Bernalillo County

Type of Housing Units	Total	Percentage
Total housing units	292,439	
1-unit detached	189,870	64.9%
1-unit attached	14,879	5.1%
2 units	5,086	1.7%
3 or 4 units	16,066	5.5%
5 to 9 units	11,837	4.0%
10 to 19 units	13,263	4.5%
20 or more units	24,285	8.3%
Mobile home	16,831	5.8%
Boat, RV, van, etc.	322	0.11%

Source: U.S. Census Bureau, American Community Survey, Five-Year Estimates, 2014-2018

According to the American Community Survey, in 2018 Bernalillo County had 292,439 total housing units, of which 265,657 (90.8%) were occupied. Of the occupied units, 62.8% of the occupied housing units are

owner-occupied and 37.2% renter-occupied. More than half the total housing units (51%) were built in 1980 or later, and the remaining 49% were built between 1939 and 1979. Of the occupied housing units, 81% of residents have been in their current housing for ten or more years. Over half of residents (61%) have been in their current housing for eight years or less. Only 6.6% of occupied housing units have no vehicles available for private use, which is slightly above the state average (5.8%) but well below the national average (8.7% respectively).

2.6.2 Bernalillo County Economy

According to data from the U.S. Bureau of Economic Analysis, Bernalillo County's Gross Domestic Product (GDP) in 2018 was \$33,852,532. This constitutes 36% of the State's economy and ranks Bernalillo 1st among New Mexico Counties in terms of GDP. The County's GDP has grown by an average of 2% annually since 2015, which makes it the 10th fastest growing County economy in New Mexico.

The civilian workforce in Bernalillo County, defined as all employed residents 16 years or older, was 338,148 (63.2%) in 2018. Table 2-5 lists the major employers in Bernalillo County.

Table 2-5 Major Employers in Bernalillo County

Name of Employer	Number of Employees	Industry/Comments
Albuquerque Public Schools	14,480	Education industry. Has approximately 96,000 students. (Albuquerque Public School system includes Bernalillo County, Village of Tijeras, Los Ranchos de Albuquerque, and the City of Albuquerque)
University of New Mexico (Including UNM Hospital)	14,300	Education and health industries. Has approximately 34,700 students.
Sandia National Laboratories	9,957	Science and technology industries. Located within KAFB in the City of Albuquerque. It is a multi-program lab primarily conducting national defense research and development (R&D), energy and environment projects.
Kirtland Air Force Base (KAFB)	8,666	KAFB occupies a large area on the south side of the county, employs over 23,000, and is home to the Air Force Laboratory.
Presbyterian Hospital	7,369	Health care industry.
City of Albuquerque	6,680	Government industry.
State of New Mexico	5,910	Government industry.
Lovelace Health Systems	3,700	Health care industry.
Bernalillo County	2,450	Government industry.
Intel Corporation	2,300	Science and technology industry.
Central New Mexico Community College (CNM)	1,770	Education industry. Has approximately 35,000 students.

Source: ABC Comprehensive Plan, 2017

The median household income in 2018 was \$51,643 an 8% increase since 2015; this is above the statewide average of \$48,059. Per capita income increased similarly during this period, from \$29,415 to \$26,765 (9%). Figure 2-4 shows the breakdown of households earning different income levels in the County as of 2018.

Figure 2-4 Income Distribution in Bernalillo County



Source: U.S. Census Bureau, American Community Survey, Five-Year Estimates, 2014-2018

2.6.3 Bernalillo County Governing Body

Bernalillo County is represented by five elected officials and five county Commissioners. The Assessor, Clerk, Probate Judge, Sheriff, Treasurer, are elected county-wide and the Commissioners by districts. A County Manager oversees 25 other departments that range from Animal Regulation to Zoning.

The Mid-Region Council of Governments (MRCOG) provides services to a consortium of local governments including Bernalillo County. It coordinates transportation and infrastructure planning, employment, demographic and housing statistics, and resource management.

2.7 City of Albuquerque

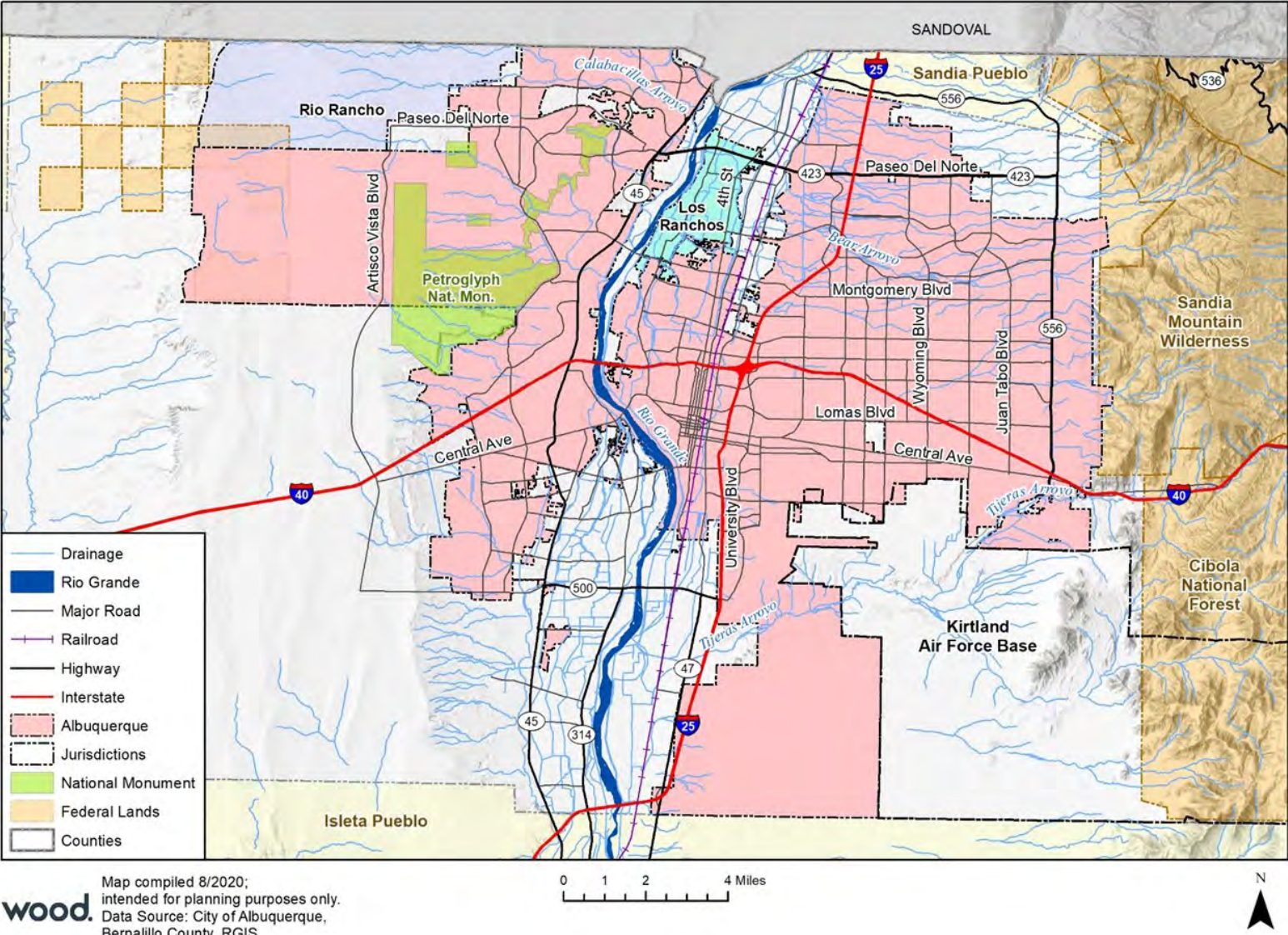
The City of Albuquerque (CABQ) is New Mexico’s largest City and is located in central Bernalillo County. The City of Albuquerque was founded in 1706 by the Spanish and is a city rich in history and tradition. Albuquerque was incorporated in 1891 during the development of railroad infrastructure into New Mexico. The presence of a transcontinental railroad in Albuquerque caused the population to grow and surpass Santa Fe as the largest city in the New Mexico Territory by 1900.

In 1926, the federal government officially designated Route 66, which runs through the center of Albuquerque, and the area continued its reputation as a commercial and transportation hub within the Southwest. It also served as a servicing point for early transcontinental air service. The area is the commercial and financial center of New Mexico and continued to grow in the second half of the 20th Century due to national defense activities and an attractive climate.

Albuquerque is located centrally within Bernalillo County and includes Albuquerque International Sunport. The biggest event hosted by Albuquerque each year is the International Balloon Fiesta held each October; this nine-day event can attract over 100,000 spectators at any given time.

Figure 2-5 shows the Albuquerque city limits.

Figure 2-5 City of Albuquerque



2.7.1 City of Albuquerque Demographics

As of 2018, the U.S. Census Bureau estimated the City of Albuquerque’s total population at 559,202 persons. This constitutes a 1% increase in population since 2014 and a 2.4% increase (545,852 persons) since the 2010 census. Table 2-6 and Table 2-7 show several key demographic and social characteristics of the City of Albuquerque, and how those characteristics have changed over the last five years, and how those characteristics compare to the rest of the county and state.

Table 2-6 City of Albuquerque Demographic and Social Characteristics, 2014-2018

Albuquerque	2014	2018	% Change
Population	553,576	559,202	1.0%
Median Age	35.6	36.6	2.8%
Total Housing Units	240,961	244,382	1.4%
Housing Occupancy Rate	92.5%	91.1%	-1.5%
% of Housing Units with no Vehicles Available	6.90%	7.3%	5.8%
Median Home Value	\$185,100	\$193,000	4.3%
Unemployment	8.5%	6.3%	-25.9%
Mean Travel Time to Work (minutes)	21.2	21.6	1.9%
Median Household Income	\$47,413	\$51,128	7.8%
Per Capita Income	\$26,876	\$29,210	8.7%
% of Individuals Below Poverty Level	18.5%	17.6%	-4.9%
% Without Health Insurance	15.2%	8.9%	-41.4%
# of Households	222,868	222,748	-0.1%
Average Household Size	2.5	2.48	0.8%
% of Population Over 25 with high school diploma	88.9%	89.7%	0.9%
% of Population Over 25 with bachelor’s degree or higher	33.2%	34.7%	4.5%
% with Disability	12.7%	13.2%	3.9%
% Speak English less than "very well"	7.9%	7.3%	-7.6%

Source: U.S. Census Bureau, American Community Survey, Five-Year Estimates, 2014-2018

Table 2-7 Albuquerque Demographic and Social Characteristics Compared to the County and State

Demographic & Social Characteristics (as of 2018)	Albuquerque	County	New Mexico
Median Age	36.6	37.3	37.5
Housing Occupancy Rate	91.1%	90.8%	83.2%
% of Housing Units with no Vehicles Available	7.3%	6.6%	5.8%
Median Home Value	\$193,000	\$194,300	\$166,800
Unemployment	6.3%	6.3%	7.2%
Mean Travel Time to Work (minutes)	21.6	22.2	22.1
Median Household Income	\$51,128	\$51,643	\$48,059
Per Capita Income	\$29,210	\$29,415	\$26,085
% of Individuals Below Poverty Level	17.6%	17.4%	20.0%

Demographic & Social Characteristics (as of 2018)	Albuquerque	County	New Mexico
% Without Health Insurance	8.9%	9.2%	10.7%
Average Household Size	2.46	2.5	2.6
% of Population Over 25 with high school diploma	89.7%	88.8%	85.3%
% of Population Over 25 with bachelor's degree or higher	33.2%	14.4%	27.1%
% with Disability	12.7%	12.7%	15.1%
% Speak English less than "very well"	7.9%	8.5%	8.9%

Source: U.S. Census Bureau, American Community Survey, Five-Year Estimates, 2014-2018

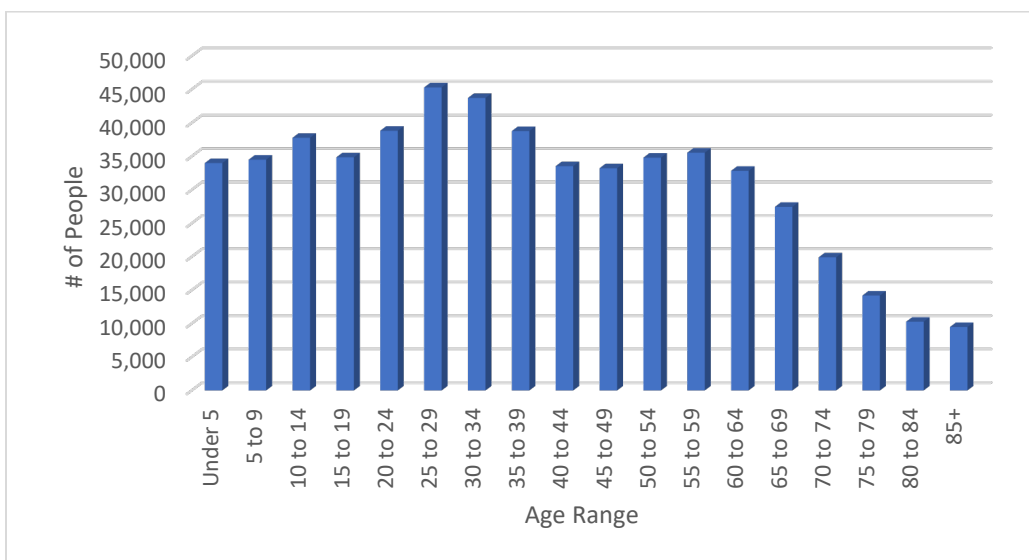
Table 2-8 and Figure 2-6 break down the demographics of the City by sex, race, and age.

Table 2-8 Albuquerque Demographics by Race and Sex

Albuquerque	Population	Percentage
Total Population	559,202	
Male	272,840	48.8%
Female	286,362	51.2%
White, not Hispanic	220,123	39.4%
Hispanic or Latino	272,814	48.8%
Black	15,399	2.8%
Asian	15,244	2.7%
American Indian and Alaska Native	22,208	4.0%
Native Hawaiian and Other Pacific Islander	319	0.1%
Some other race	1,666	0.3%
Two or more races	10,429	1.9%

Source: U.S. Census Bureau, American Community Survey, Five-Year Estimates, 2014-2018

Figure 2-6 Albuquerque Population by Age



Source: U.S. Census Bureau, American Community Survey, Five-Year Estimates, 2014-2018

Housing Characteristics

The table below presents the 2014-2018 ACS estimates of housing units in the City.

Table 2-9 Types and Total Amounts of Housing Units in the City of Albuquerque

Type of Housing Units	Total	Percentage
Total housing units	244,382	
1-unit detached	153,083	62.6%
1-unit attached	13,302	5.4%
2 units	4,581	1.9%
3 or 4 units	15,647	6.4%
5 to 9 units	11,317	4.6%
10 to 19 units	12,880	5.3%
20 or more units	23,897	9.8%
Mobile home	9,380	3.8%
Boat, RV, van, etc.	295	0.1%

Source: U.S. Census Bureau, American Community Survey, Five-Year Estimates, 2014-2018

According to the American Community Survey, in 2018 the City of Albuquerque had 244,382 total housing units, of which 222,748 (91.1%) were occupied. Of the occupied units, 59.6% of the occupied housing units are owner-occupied and 40.4% renter-occupied. Nearly half the total housing units (49%) were built in 1979 or earlier and more than half (51%) were built in 1980 or later. Of occupied housing units, 60% of residents moved into their current housing between 2010 and 2018, while 30% of residents moved in between 1990 and 2009 and 9.9% in 1989 or earlier. Only 7.5% of occupied housing units have no vehicles available for private use, which is above the state average (5.8%) but below the national average of 8.7% respectively.

2.7.2 City of Albuquerque Economy

The civilian workforce in the City of Albuquerque, defined as all employed residents 16 years or older, was 283,224 in 2018. The breakdown of workers by class of work is shown in Table 2-10, while Table 2-11 shows the breakdown by industry.

Table 2-10 Civilian Employed Population in Albuquerque by Class of Work

Class of Worker	2014	2018	% Change
Civilian employed population 16 years and over	259,900	265,504	2%
Private wage and salary workers	192,679	199,776	4%
Government workers	53,336	51,562	-3%
Self-employed in own not incorporated business workers	13,415	13,827	3%
Unpaid family workers	470	339	-28%

Source: U.S. Census Bureau, American Community Survey, Five-Year Estimates, 2014-2018

Table 2-11 Civilian Employed Population in Albuquerque by Industry

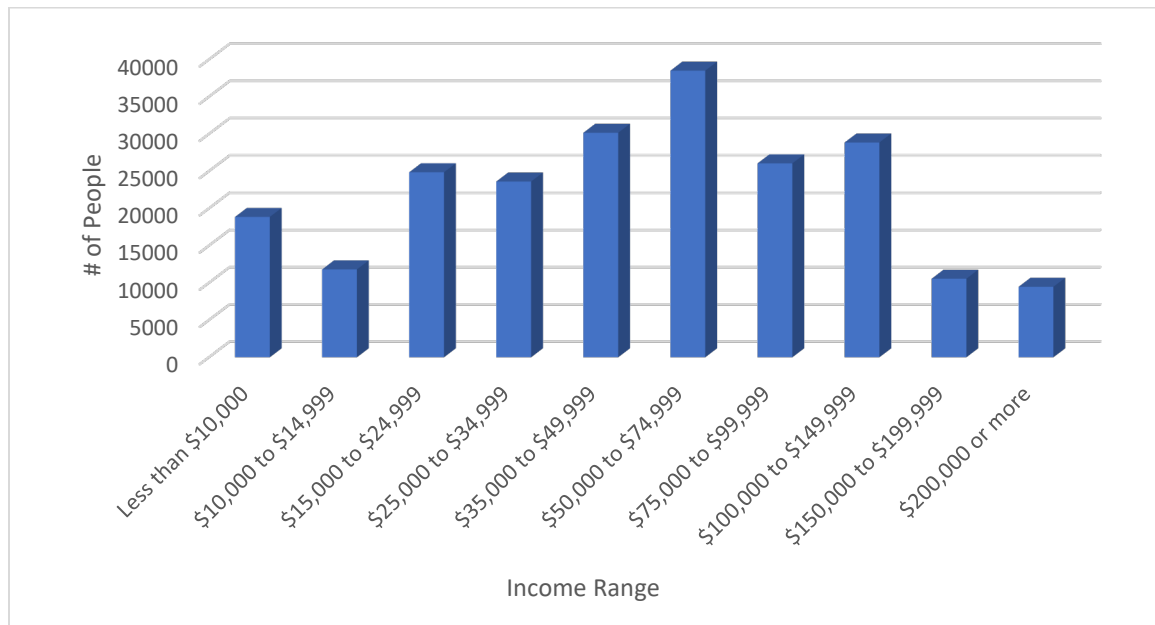
Industry	2014	2018	% Change
Civilian employed population 16 years and over	259,900	265,504	2%
Agriculture, forestry, fishing and hunting, and mining	2,351	2,332	-1%
Construction	15,051	14,907	-1%

Industry	2014	2018	% Change
Manufacturing	13,933	10,967	-21%
Wholesale trade	6,242	5,554	-11%
Retail trade	29,104	30,565	5%
Transportation and warehousing, and utilities	8,536	8,324	-2%
Information	5,513	5,577	1%
Finance and insurance, and real estate and rental and leasing	13,955	14,487	4%
Professional, scientific, and management, and administrative and waste management services	36,564	40,353	10%
Educational services, and health care and social assistance	68,581	70,812	3%
Arts, entertainment, and recreation, and accommodation and food services	29,555	31,074	5%
Other services, except public administration	13,045	14,014	7%
Public administration	17,470	16,538	-5%

Source: U.S. Census Bureau, American Community Survey, Five-Year Estimates, 2014-2018

The median household income in 2018 was \$51,128 a 9% increase since 2015; this is above the statewide average of \$48,059. Per capita income increased similarly during this period, from \$26,683 to \$29,210 (9%). Figure 2-7 shows the breakdown of households earning different income levels in the City as of 2018.

Figure 2-7 City of Albuquerque Income Distribution



Source: U.S. Census Bureau, American Community Survey, Five-Year Estimates, 2014-2018

2.7.3 City of Albuquerque Governing Body

The City of Albuquerque has an elected Mayor and nine City Council members. Among the many departments, (the City employs 8,500 people) the City government has an environmental planning commission, and a planning department.

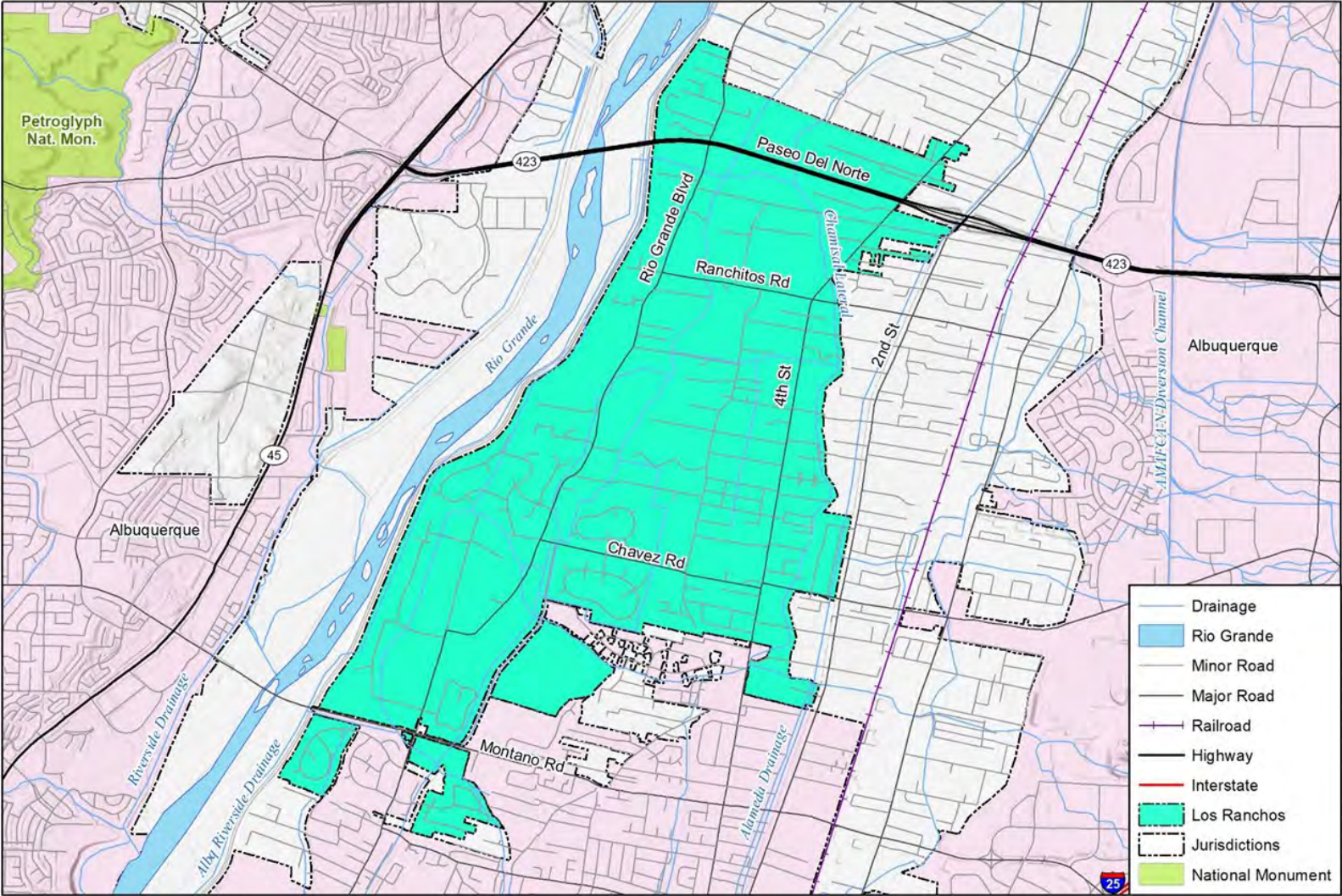
2.8 Village of Los Ranchos de Albuquerque

The Village of Los Ranchos de Albuquerque (commonly referred to as Los Ranchos) is located in the North Valley of Bernalillo County. The village is semi-rural and is comprised of just over 4 square miles.

Los Ranchos is a primarily residential community with a main street commercial corridor. The Village also hosts the Los Ranchos Growers' Market from May to November and the Lavender in the Village festival.

Figure 2-8 shows the Village of Los Ranchos de Albuquerque boundaries.

Figure 2-8 Village of Los Ranchos de Albuquerque



wood. Map compiled 8/2020;
intended for planning purposes only.
Data Source: City of Albuquerque,
Bernalillo County, RGIS

0 0.25 0.5 1 Miles



2.8.1 Village of Los Ranchos de Albuquerque Demographics

This section was updated using data from the U.S. Census Bureau’s 2014-2018 American Community Survey (ACS) 5-Year estimates.

As of 2018, the U.S. Census Bureau estimated the Village of Los Ranchos’ total population at 6,131 persons. This constitutes a 0.9% increase in population since 2014 and a 1.8% increase (6,024 persons) since the 2010 census. Table 2-12 and Table 2-13 show several key demographic and social characteristics of Los Ranchos, how those characteristics have changed over the last five years, and how those characteristics compare to the rest of the state and nation.

Table 2-12 Village of Los Ranchos Demographic and Social Characteristics, 2014-2018

Los Ranchos	2014	2018	% Change
Population	6,074	6,131	0.9%
Median Age	50.2	50.3	0.2%
Total Housing Units	3,020	2,966	-1.8%
Housing Occupancy Rate	91.3%	88.7%	-2.8%
% of Housing Units with no Vehicles Available	6.8%	6.8%	0.0%
Median Home Value	\$380,100	\$420,600	10.7%
Unemployment	3.5%	3.0%	-14.3%
Mean Travel Time to Work (minutes)	19.9	20.2	1.5%
Median Household Income	\$57,850	\$62,214	7.5%
Per Capita Income	\$43,828	\$53,744	22.6%
% of Individuals Below Poverty Level	10.2%	14.1%	38.2%
% Without Health Insurance	11.1%	3.5%	-68.5%
# of Households	2,756	2,632	-4.5%
Average Household Size	2.2	2.3	5.5%
% of Population Over 25 with high school diploma	95.2%	92.9%	-2.4%
% of Population Over 25 with bachelor’s degree or higher	45.3%	45.7%	0.9%
% with Disability	15.0%	12.0%	-20.0%
% Speak English less than "very well"	3.6%	3.3%	-8.3%

Source: U.S. Census Bureau, American Community Survey, Five-Year Estimates, 2014-2018

Table 2-13 Village of Los Ranchos Demographic and Social Characteristics Compared to the County and State

Demographic & Social Characteristics (as of 2018)	Los Ranchos	County	New Mexico
Median Age	50.3	37.3	37.5
Housing Occupancy Rate	88.7%	90.8%	83.2%
% of Housing Units with no Vehicles Available	6.8%	6.6%	5.8%
Median Home Value	\$420,600	\$194,300	\$166,800
Unemployment	3.0%	6.3%	7.2%
Mean Travel Time to Work (minutes)	20.2	22.2	22.1
Median Household Income	\$62,214	\$51,643	\$48,059

Demographic & Social Characteristics (as of 2018)	Los Ranchos	County	New Mexico
Per Capita Income	\$53,744	\$29,415	\$26,085
% of Individuals Below Poverty Level	14.1%	17.4%	20.0%
% Without Health Insurance	3.5%	9.2%	10.7%
Average Household Size	2.2	2.5	2.6
% of Population Over 25 with high school diploma	92.9%	88.8%	85.3%
% of Population Over 25 with bachelor's degree or higher	45.3%	14.4%	27.1%
% with Disability	15.0%	12.7%	15.1%
% Speak English less than "very well"	3.6%	8.5%	8.9%

Source: U.S. Census Bureau, American Community Survey, Five-Year Estimates, 2014-2018

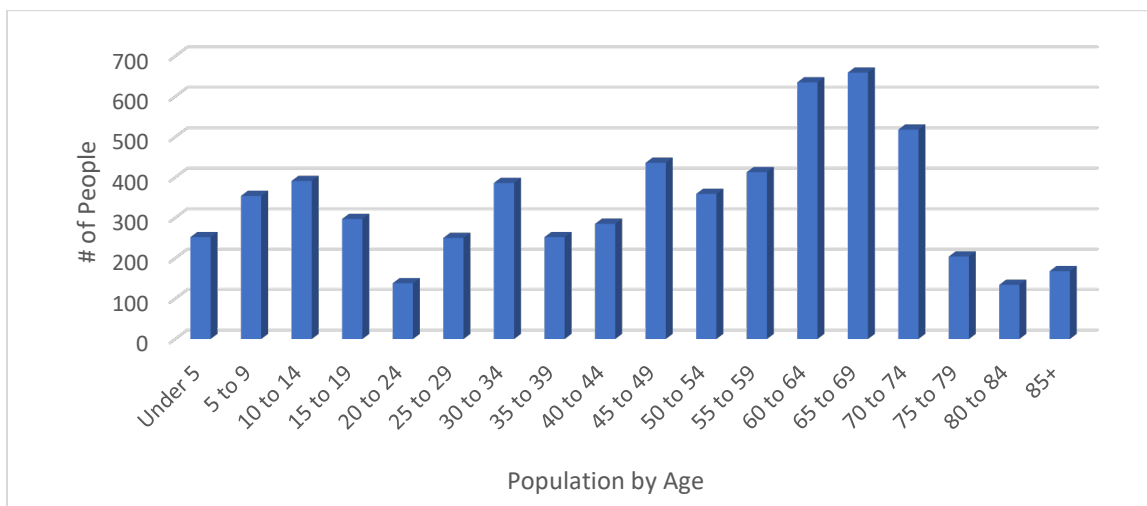
Table 2-14 and Figure 2-9 break down the demographics of the Village by sex, race, and age.

Table 2-14 Los Ranchos Demographics by Race and Sex

Los Ranchos	Population	Percent
Total Population	6,131	
Male	2,754	44.9%
Female	3,377	55.1%
White, not Hispanic	3,245	52.9%
Hispanic or Latino	3,453	56.3%
Black	2	0.0%
Asian	64	1.0%
American Indian and Alaska Native	0	0.0%
Native Hawaiian and Other Pacific Islander	0	0.0%
Some other race	107	1.7%
Two or more races	35	0.6%

Source: U.S. Census Bureau, American Community Survey, Five-Year Estimates, 2014-2018

Figure 2-9 Los Ranchos Population by Age



Source: U.S. Census Bureau, American Community Survey, Five-Year Estimates, 2014-2018

Housing Characteristics

The table below presents the 2014-2018 ACS estimates of housing units in Los Ranchos.

Table 2-15 Types and Total Amounts of Housing Units in Los Ranchos

Type of Housing Units	Total	Percentage
Total housing units	2,966	
1-unit detached	2,263	76.3%
1-unit attached	121	4.1%
2 units	36	1.2%
3 or 4 units	51	1.7%
5 to 9 units	115	3.9%
10 to 19 units	91	3.1%
20 or more units	154	5.2%
Mobile home	135	4.6%
Boat, RV, van, etc.	0	0.0%

Source: U.S. Census Bureau, American Community Survey, Five-Year Estimates, 2014-2018

According to the American Community Survey, in 2018 the Village of Los Ranchos had 2,966 total housing units, of which 2,632 (88.7%) were occupied. Of the occupied units, 70% of the occupied housing units are owner-occupied and 30% are renter-occupied. Nearly half the total housing units (46%) were built in the past 38 years and more than half (55%) were built in 1979 or earlier. Of occupied housing units, 40.1% of residents moved into their current housing between 2010 and 2018, while 38.3% of residents moved in between 1990 and 2009 and 21.4% in 1989 or earlier. Only 6.8% of occupied housing units have no vehicles available for private use, which is above the state average (5.8%) but below the national average of 8.7% respectively.

2.8.2 Village of Los Ranchos de Albuquerque Economy

The civilian workforce in the Village of Los Ranchos was 2,859 in 2018. The breakdown of workers by class of work is shown in Table 2-16 while Table 2-17 shows the breakdown by industry.

Table 2-16 Civilian Employed Population in Los Ranchos by Class of Work

Class of Worker	2014	2018	% Change
Civilian employed population 16 years and over	2,737	2,774	1%
Private wage and salary workers	1,841	1,945	6%
Government workers	650	612	-6%
Self-employed in own not incorporated business workers	246	217	-12%
Unpaid family workers	0	0	0%

Source: U.S. Census Bureau, American Community Survey, Five-Year Estimates, 2014-2018

Table 2-17 Civilian Employed Population in Los Ranchos by Industry

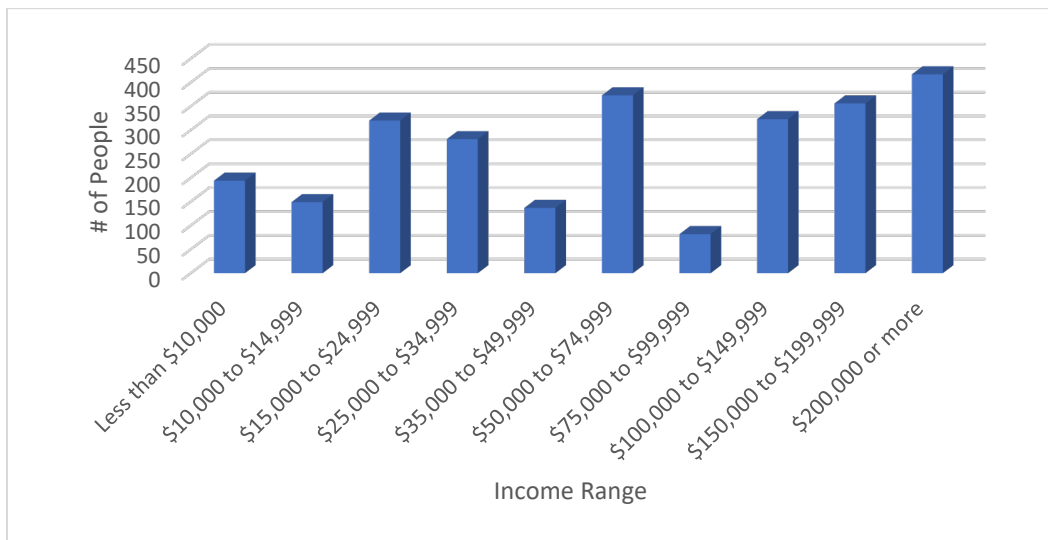
Industry	2014	2018	% Change
Civilian employed population 16 years and over	2,737	2,774	1%
Agriculture, forestry, fishing and hunting, and mining	43	21	-51%
Construction	160	142	-11%
Manufacturing	320	177	-45%

Industry	2014	2018	% Change
Wholesale trade	26	55	112%
Retail trade	197	405	106%
Transportation and warehousing, and utilities	20	36	80%
Information	92	73	-21%
Finance and insurance, and real estate and rental and leasing	108	300	178%
Professional, scientific, and management, and administrative and waste management services	437	306	-30%
Educational services, and health care and social assistance	604	771	28%
Arts, entertainment, and recreation, and accommodation and food services	256	182	-29%
Other services, except public administration	115	130	13%
Public administration	359	176	-51%

Source: U.S. Census Bureau, American Community Survey, Five-Year Estimates, 2014-2018

The median household income in 2018 was \$62,214 an 0.2% decrease since 2015; despite the decrease this is above the statewide average of \$48,059. Per capita income increased during this period, from \$47,680 to \$53,744 (13%). Figure 2-10 shows the breakdown of households earning different income levels in the Village as of 2018.

Figure 2-10 Village of Los Ranchos’ Income Distribution



Source: U.S. Census Bureau, American Community Survey, Five-Year Estimates, 2014-2018

2.8.3 Village of Los Ranchos de Albuquerque Governing Body

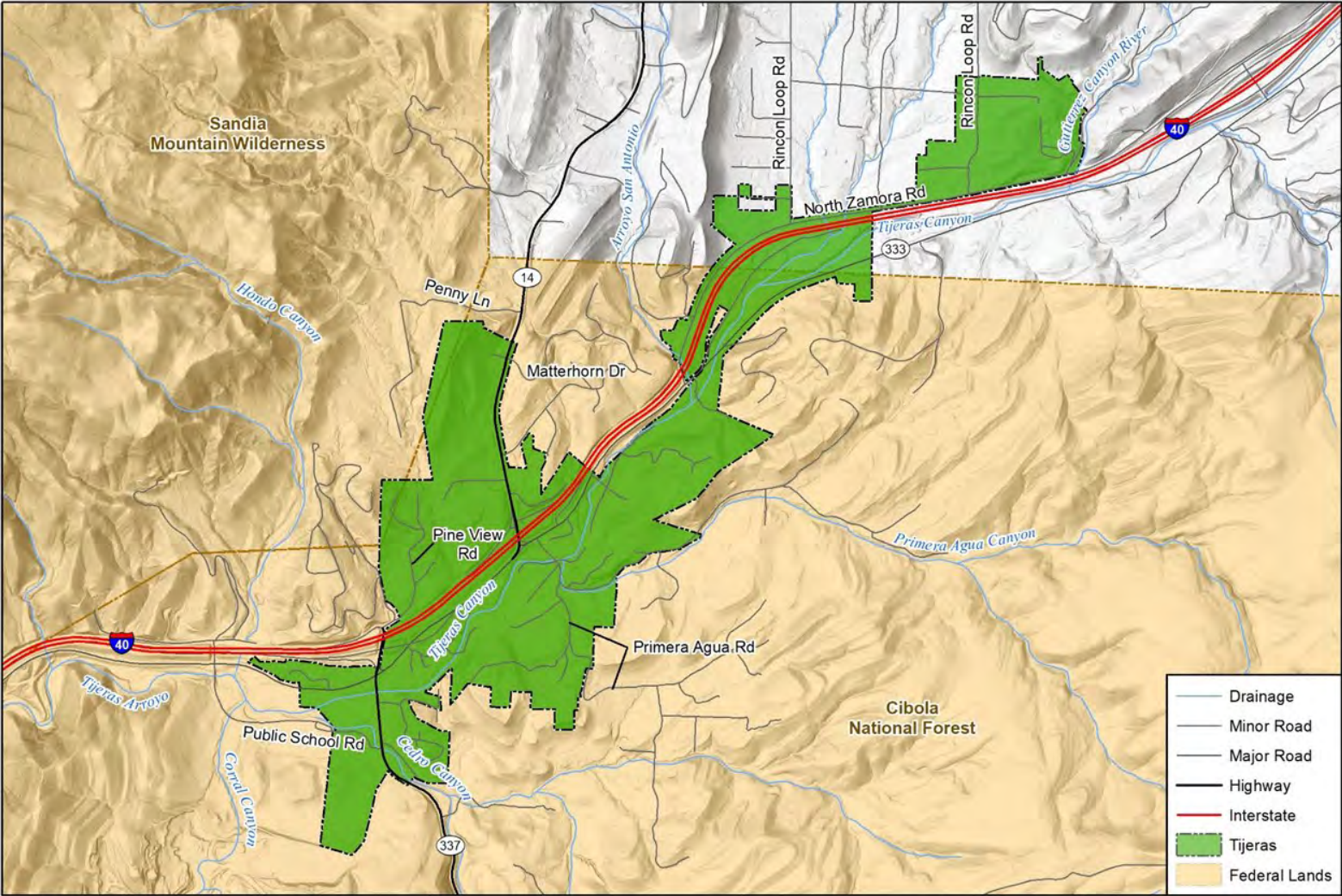
The governing body for the Village of Los Ranchos’ consists of a Mayor and four-member Board of Trustees, who serve staggered four-year terms. The Village also has a Planning and Zoning Commission with seven positions of residents appointed by the Mayor to review and act on matters of planning, platting and zoning using both the Master Plan and the Village Zoning Ordinance to guide them.

2.9 Village of Tijeras

The Village of Tijeras is the only incorporated municipality within the East Mountain Area. The Interstate-40 corridor splits the area into two sub-regions. Historic Route 66 (also referred to as State Highway 333) traverses the area and is still emotionally (if not physically) the core roadway for local residents in an east-west direction (East Mountain Area Plan, Bernalillo County 1992).

Figure 2-11 shows the Village of Tijeras boundaries.

Figure 2-11 Village of Tijeras



wood. Map compiled 8/2020; intended for planning purposes only. Data Source: City of Albuquerque, Bernalillo County, RGIS

2.9.1 Village of Tijeras Demographics

This section was updated using data from the U.S. Census Bureau’s 2014-2018 American Community Survey (ACS) 5-Year estimates.

As of 2018, the U.S. Census Bureau estimated the Village of Tijeras’ total population at 655 persons. This constitutes a 56.7% increase in population since 2014 and a 21.1% increase (541 persons) since the 2010 census. Table 2-18 and Table 2-19 show several key demographic and social characteristics of Bernalillo County, how those characteristics have changed over the last five years, and how those characteristics compare to the rest of the state and nation.

Table 2-18 Village of Tijeras Demographic and Social Characteristics, 2014-2018

Tijeras	2014	2018	% Change
Population	418	655	56.7%
Median Age	50.0	41.6	-16.8%
Total Housing Units	194	297	53.1%
Housing Occupancy Rate	75.3%	83.5%	10.9%
% of Housing Units with no Vehicles Available	3.4%	2.0%	-41.2%
Median Home Value	\$215,000	\$172,300	-19.9%
Unemployment	10.8%	0.0%	-100.0%
Mean Travel Time to Work (minutes)	23.9	26.7	11.7%
Median Household Income	\$65,417	\$71,250	8.9%
Per Capita Income	\$36,234	\$31,832	-12.1%
% of Individuals Below Poverty Level	7.4%	5.0%	-32.4%
% Without Health Insurance	19.3%	9.5%	-50.8%
# of Households	146	248	69.9%
Average Household Size	2.9	2.6	-7.7%
% of Population Over 25 with high school diploma	87.5%	91.8%	4.9%
% of Population Over 25 with bachelor’s degree or higher	26.9%	27.7%	3.0%
% with Disability	20.8%	9.5%	-54.3%
% Speak English less than "very well"	2.8%	0.3%	-89.3%

Source: U.S. Census Bureau, American Community Survey, Five-Year Estimates, 2014-2018

Table 2-19 Village of Tijeras Demographic and Social Characteristics Compared to the County and State

Demographic & Social Characteristics (as of 2018)	Tijeras	County	New Mexico
Median Age	41.6	37.3	37.5
Housing Occupancy Rate	83.5%	90.8%	83.2%
% of Housing Units with no Vehicles Available	2.0%	6.6%	5.8%
Median Home Value	\$172,300	\$194,300	\$166,800
Unemployment	0.0%	6.3%	7.2%
Mean Travel Time to Work (minutes)	26.7	22.2	22.1
Median Household Income	\$71,250	\$51,643	\$48,059

Demographic & Social Characteristics (as of 2018)	Tijeras	County	New Mexico
Per Capita Income	\$31,832	\$29,415	\$26,085
% of Individuals Below Poverty Level	5.0%	17.4%	20.0%
% Without Health Insurance	9.5%	9.2%	10.7%
Average Household Size	2.9	2.5	2.6
% of Population Over 25 with high school diploma	91.8%	88.8%	85.3%
% of Population Over 25 with bachelor's degree or higher	26.9%	14.4%	27.1%
% with Disability	20.8%	12.7%	15.1%
% Speak English less than "very well"	2.8%	8.5%	8.9%

Source: U.S. Census Bureau, American Community Survey, Five-Year Estimates, 2014-2018

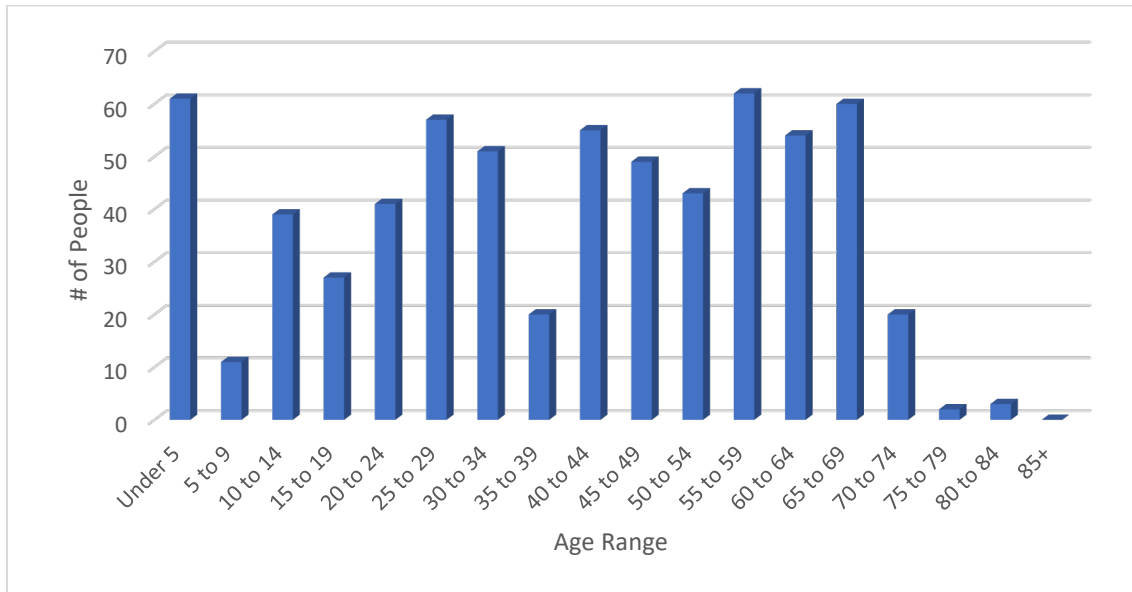
Table 2-20 and Figure 2-12 break down the demographics of the Village by sex, race, and age.

Table 2-20 Village of Tijeras Demographics by Race and Sex

Tijeras	Population	Percent
Total Population	655	
Male	346	52.8%
Female	309	47.2%
White, not Hispanic	308	47.0%
Hispanic or Latino	323	49.3%
Black	0	0.0%
Asian	0	0.0%
American Indian and Alaska Native	0	0.0%
Native Hawaiian and Other Pacific Islander	0	0.0%
Some other race	0	0.0%
Two or more races	15	2.3%

Source: U.S. Census Bureau, American Community Survey, Five-Year Estimates, 2014-2018

Figure 2-12 Village of Tijeras Population by Age



Source: U.S. Census Bureau, American Community Survey, Five-Year Estimates, 2014-2018

Housing Characteristics

The table below presents the 2014-2018 ACS estimates of housing units in the Village of Tijeras.

Table 2-21 Types and Total Amounts of Housing Units in the Village of Tijeras

Type of Housing Units	Total	Percentage
Total housing units	297	
1-unit detached	261	87.9%
1-unit attached	0	0.0%
2 units	0	0.0%
3 or 4 units	17	5.7%
5 to 9 units	0	0.0%
10 to 19 units	0	0.0%
20 or more units	0	0.0%
Mobile home	19	6.4%
Boat, RV, van, etc.	0	0.0%

Source: U.S. Census Bureau, American Community Survey, Five-Year Estimates, 2014-2018

According to the American Community Survey, in 2018 the Village of Tijeras had 297 total housing units, of which 248 (83.5%) were occupied. Of the occupied units, 68.5% of the occupied housing units are owner-occupied and 31.5% are renter-occupied. According to the ACS data, 100% of the housing built in Tijeras was constructed before 2010. Of occupied housing units, 62% of residents moved into their current housing between 1990 and 2009, while 38% of residents moved in between 2010 and 2018, and 25.4% in 1989 or earlier. Only 2% of occupied housing units have no vehicles available for private use, which is below both the state average (5.8%) and the national average of 8.7% respectively.

2.9.2 Village of Tijeras Economy

The civilian workforce in the Village of Tijeras was 329 in 2018. The breakdown of workers by class of work is shown in Table 2-22 while Table 2-23 shows the breakdown by industry.

Table 2-22 Civilian Employed Population in Tijeras by Class of Work

Class of Worker	2014	2018	% Change
Civilian employed population 16 years and over	219	329	50%
Private wage and salary workers	137	250	82%
Government workers	78	57	-27%
Self-employed in own not incorporated business workers	4	22	450%
Unpaid family workers	0	0	0%

Source: U.S. Census Bureau, American Community Survey, Five-Year Estimates, 2014-2018

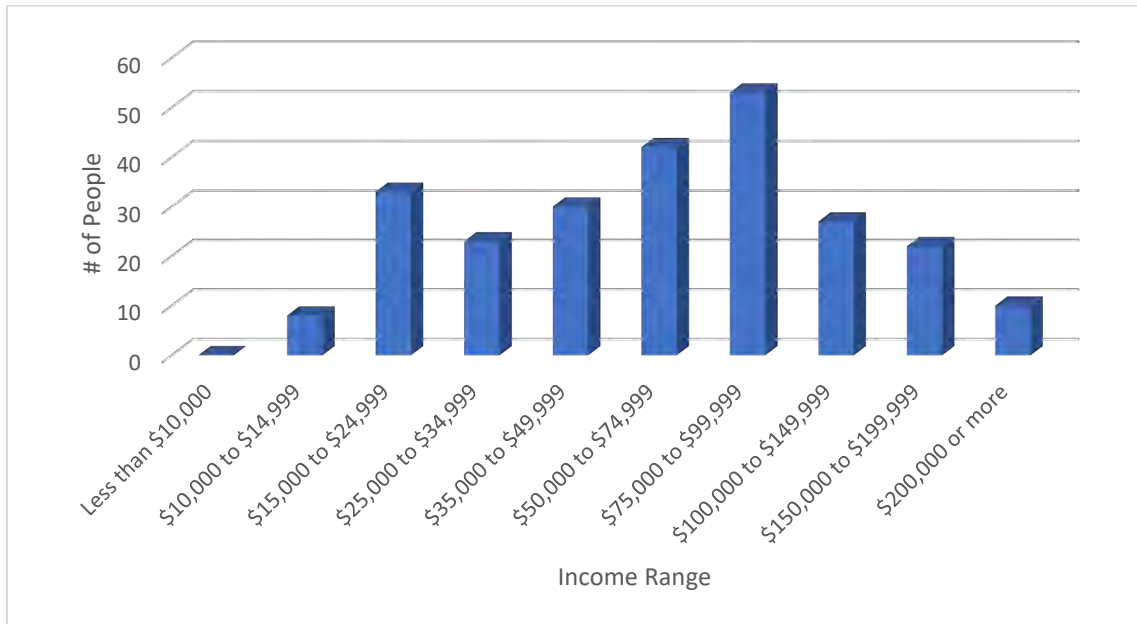
Table 2-23 Civilian Employed Population in Tijeras by Industry

Industry	2014	2018	% Change
Civilian employed population 16 years and over	219	329	50%
Agriculture, forestry, fishing and hunting, and mining	0	0	0%
Construction	16	25	56%
Manufacturing	15	14	-7%
Wholesale trade	15	9	-40%
Retail trade	9	44	389%
Transportation and warehousing, and utilities	16	0	-100%
Information	3	0	-100%
Finance and insurance, and real estate and rental and leasing	2	56	2700%
Professional, scientific, and management, and administrative and waste management services	28	53	89%
Educational services, and health care and social assistance	62	78	26%
Arts, entertainment, recreation, accommodation and food services	22	15	-32%
Other services, except public administration	8	20	150%
Public administration	23	15	-35%

Source: U.S. Census Bureau, American Community Survey, Five-Year Estimates, 2014-2018

The median household income in 2018 was \$71,250 a 1.1% decrease since 2015; despite the decrease in the past five years, this is still above the statewide average of \$48,059. Per capita income also decreased during this period, from \$36,054 to \$31,832 (-12%). Figure 2-13 shows the breakdown of households earning different income levels in the Village of Tijeras as of 2018.

Figure 2-13 Village of Tijeras Income Distribution



Source: U.S. Census Bureau, American Community Survey, Five-Year Estimates, 2014-2018

2.9.3 Village of Tijeras Governing Body

The Village of Tijeras is governed by a Mayor and Village Council. There are five Planning and Zoning Commissioners that review development applications in the Village.

2.10 Albuquerque Metropolitan Arroyo Flood Control Authority (AMAFCA)

The Albuquerque Metropolitan Arroyo Flood Control Authority (AMAFCA) was created in 1963 by the New Mexico Legislature with specific responsibility for flooding problems in greater Albuquerque. AMAFCA's purpose is to prevent injury or loss of life, and to eliminate or minimize property damage. AMAFCA does this by building and maintaining flood control structures throughout the Albuquerque area. The District is governed by a five-member Board of Directors.

AMAFCA maintains the following types of structures in Bernalillo County:

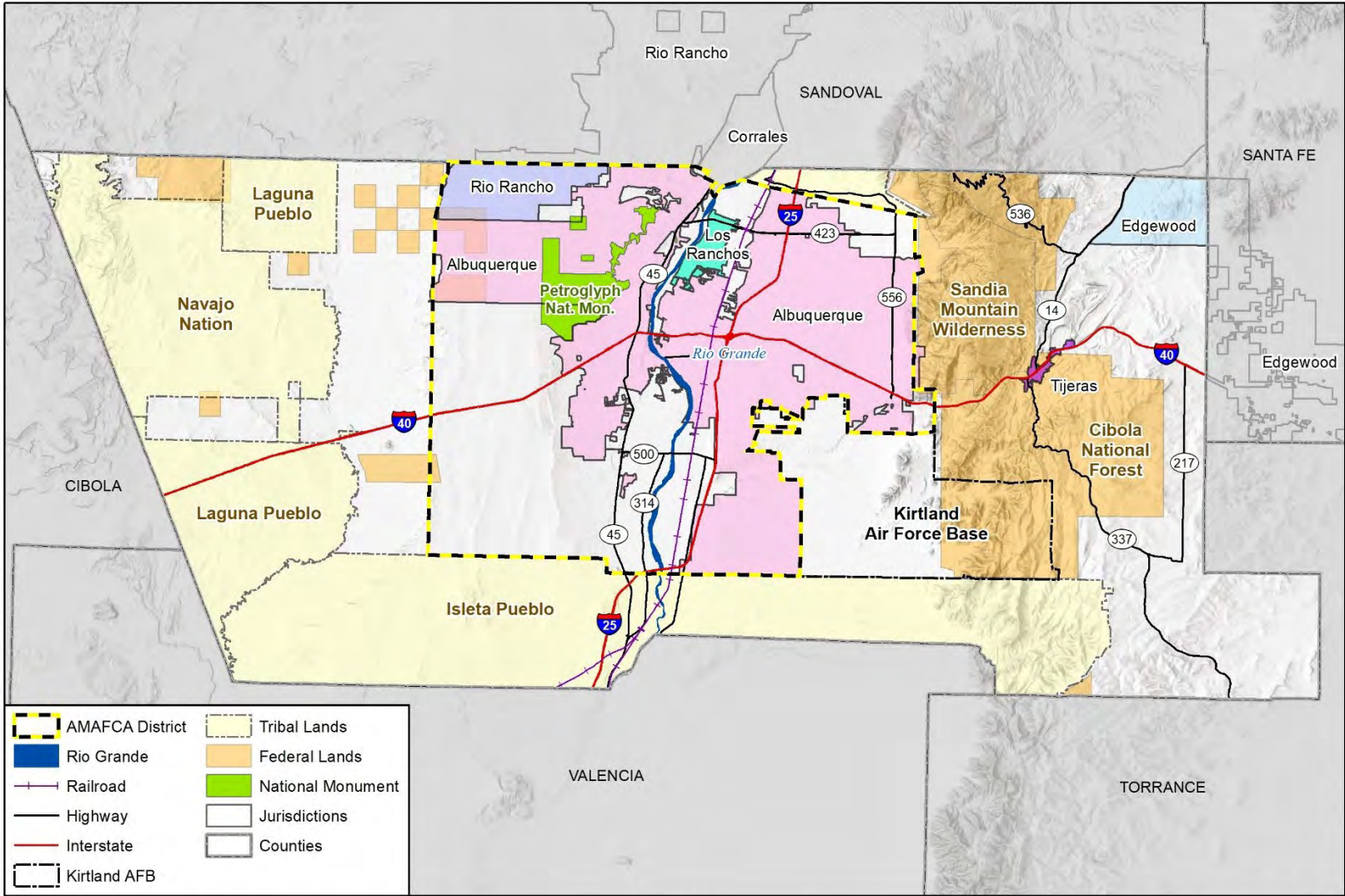
- **Flood Control Structures** - Traditional flood control measures focus on protection of existing development through construction of dams (to hold water back) and channels (to divert or confine flows). AMAFCA maintains many but other agencies are also involved with their own structures.
- **North and South Diversion Channels** - The first mission of AMAFCA was to be the local sponsor for construction of two very large federally-funded projects, the North and South Diversion Channels, which were built by the Army Corps of Engineers. The North Diversion Channel drains Northeast Albuquerque and can carry 44,000 cubic feet of water per second at its outlet. The smaller South Diversion Channel protects the Southeast Valley by intercepting flows from Southeast Albuquerque and the Tijeras Arroyo. AMAFCA today is still responsible for these two main flood control structures.
- **Traditional Channels** - The North and South Diversion Channels are examples of traditional channels. The North Diversion Channel is a concrete-lined arroyo, and the South Diversion Channel is mostly made of dirt. Both arroyos move floodwater to the river.
- **Non-Traditional Channels** - The Calabacillas Arroyo is one example of a non-traditional channel built by AMAFCA. Soil-cement, made from a combination of local soil and cement, mimics the look of a

natural arroyo while providing greater erosion protection than that of a plain dirt arroyo. The Calabacillas Arroyo also incorporates artwork elements into the design of the arroyo walls, in the section between Coors Boulevard and the Rio Grande.

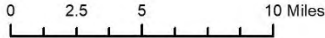
- **Dams and Levees** - A typical AMAFCA dam contains a principal spillway, which is a pipe under the dam, and an emergency spillway, which is the large channel around the side or over the top of the dam that acts as a safety valve. Dams and other types of detention basins collect floodwater and release it slowly to prevent downstream damage. AMAFCA dams are capable of fully detaining the one percent (100-year) storm. A storm greater than that, however, could flow through the emergency spillway, and cause some downstream flooding. A levee is like a dam but confines water along a waterway such as a river. Levees protect a significant portion of the planning area and are discussed in more detail in Section 4.5.

Figure 2-14 shows the location of the district's boundary within Bernalillo County.

Figure 2-14 Albuquerque Metropolitan Arroyo Flood Control Authority District Boundary



wood.
 Map compiled 8/2020;
 intended for planning purposes only.
 Data Source: City of Albuquerque,
 Bernalillo County, RGIS, AMAFCA District



2.11 Middle Rio Grande Conservancy District (MRGCD)

The Middle Rio Grande Conservancy District (MRGCD) was created in 1925 to provide flood protection from the Rio Grande and is responsible for maintaining and operating a network of acequias (shared irrigation) or conservancy ditches that carry water from the Rio Grande to farmland on either side of the river. MRGCD taxes property that is within the irrigation district along the Rio Grande.

The District is governed by a Board of Directors with seven positions. There are twelve departments within District:

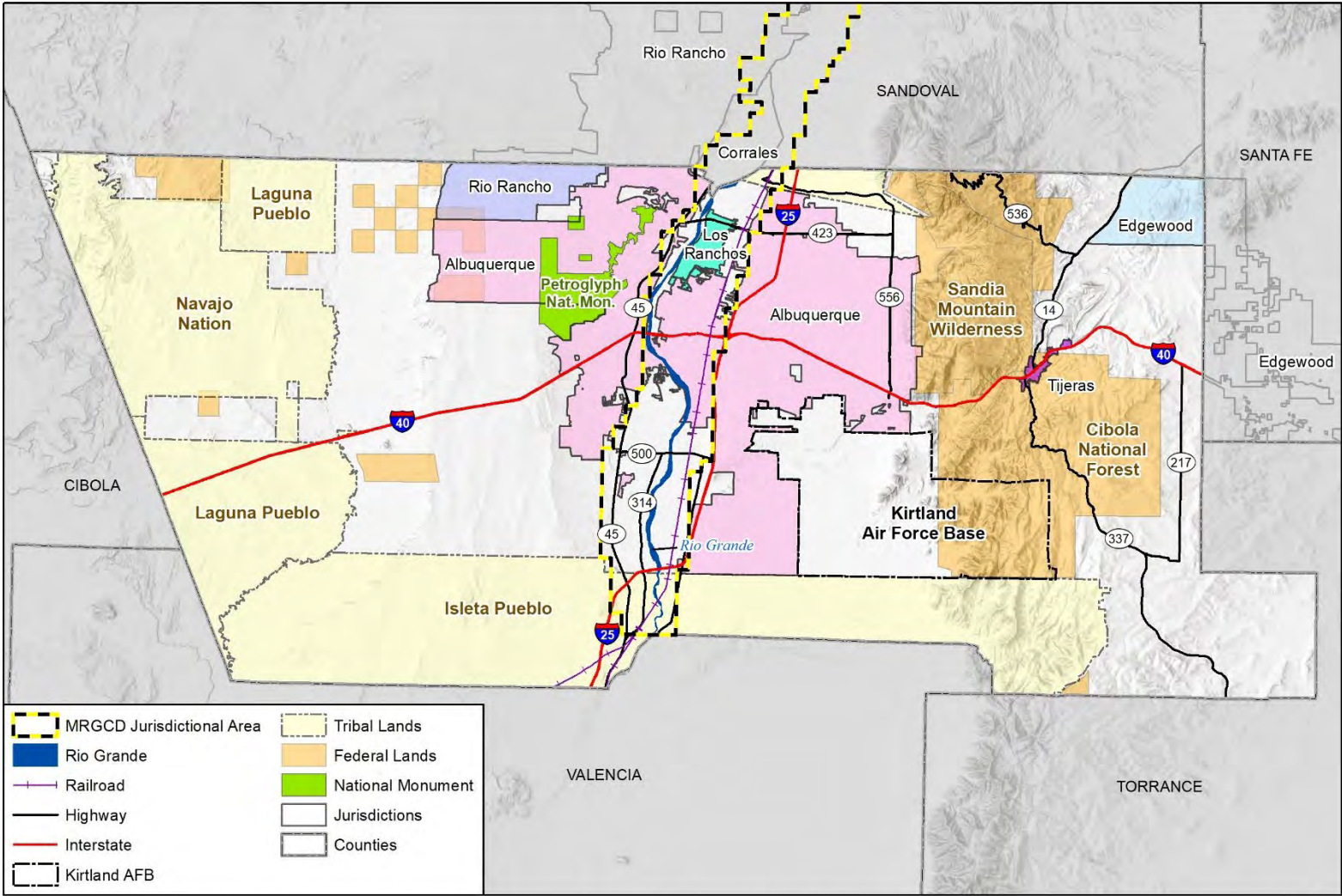
- Accounting
- Assessments
- Biology & Planning
- Engineering
- Equipment Repair & Transportation
- General Office
- Human Resources
- Hydrology
- Information Systems
- Mapping/GIS
- Purchasing
- Records

MRGCD assets in and around the planning area include:

- Rio Grande riparian habitat (bosque)/ endangered species habitat
- Albuquerque Main Canal
- Arenal Main Canal
- Angostura Diversion Dam (not in planning area)
- Albuquerque Flood Control Levees (Albuquerque Levees Middle Rio Grande Project)
- Isleta Diversion Dam
- Albuquerque Riverside Drain
- Atrisco Riverside Drain
- Cochiti Dam (USCOE facility, not in planning area)
- Atrisco Siphon
- Corrales Siphon (not in planning area)
- MRGCD General Office
- MRGCD Albuquerque Division Office
- MRGCD ER and T shop
- MRGCD SCADA water operations network
- MRGCD IT network

Figure 2-15 shows the District's jurisdictional area.

Figure 2-15 Middle Rio Grande Conservancy District Jurisdictional Area



wood. Map compiled 8/2020; intended for planning purposes only. Data Source: City of Albuquerque, Bernalillo County, RGIS, MRGCD Jurisdictional Area

2.12 Albuquerque Bernalillo County Water Utility Authority (ABCWUA)

The Albuquerque Bernalillo County Water Utility Authority (ABCWUA) was established in June 2003 through State Law NMS 1978§72-1-10 and gained statutory powers to provide public water and wastewater utilities in 2005. The District entered into an operations and maintenance agreement with the City of Albuquerque and Bernalillo County in December 2003, reaching an agreement to continue day-to-day management of the water utility. The ABCWUA fully transitioned to administering public water and wastewater utility in July 2007.

The ABCWUA district is considered the largest water utility in the state with an operating budget of over \$170 million, over 3,000 miles of water supply pipes, and more than 2,400 miles of sewer collector pipes supporting 606,780 water users in the Albuquerque area (ABCWA). The district is governed by a Governing Board made of eight-members; three Albuquerque City Councilors, three Bernalillo County Commissioners, the Mayor of Albuquerque and a non-voting member from the Village of Los Ranchos.

Figure 2-16 provides a graphic overview of ABCWUA's operations and assets. Figure 2-17 shows the ABCWUA service area boundary.

Figure 2-16 Albuquerque Bernalillo County Water Utility Authority Operations and Assets

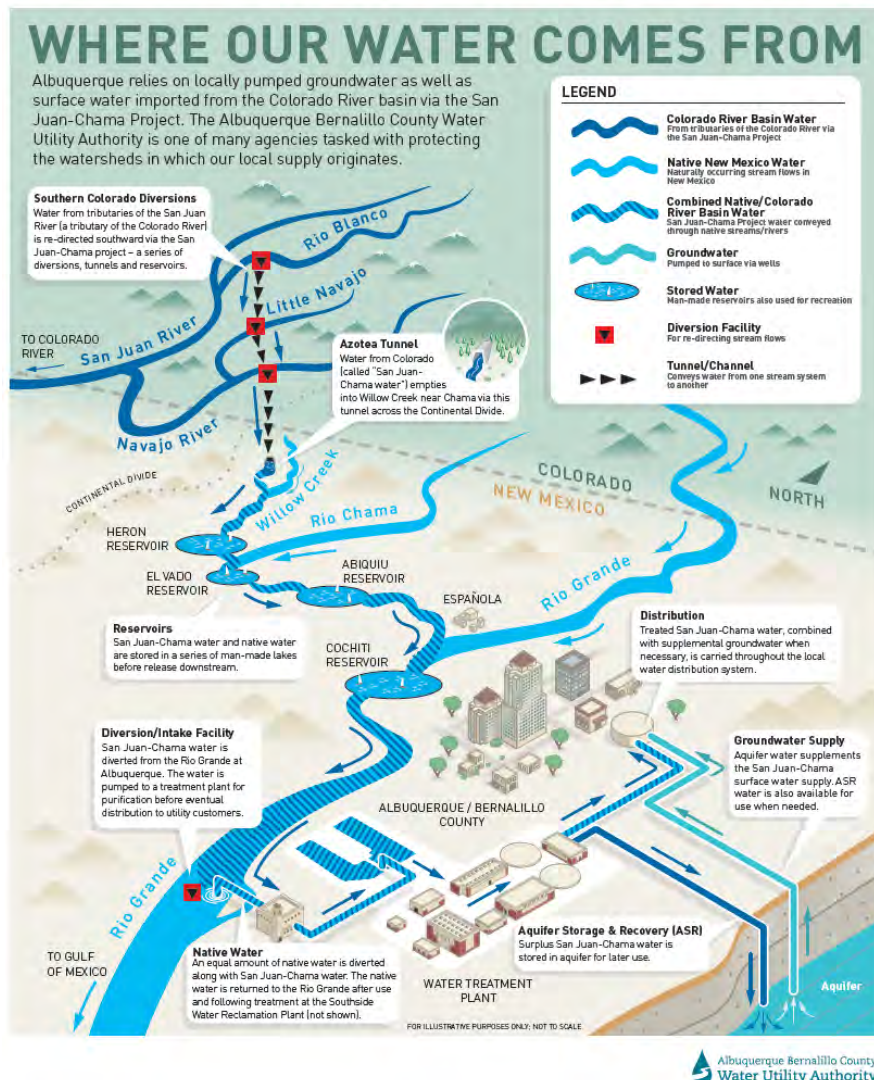
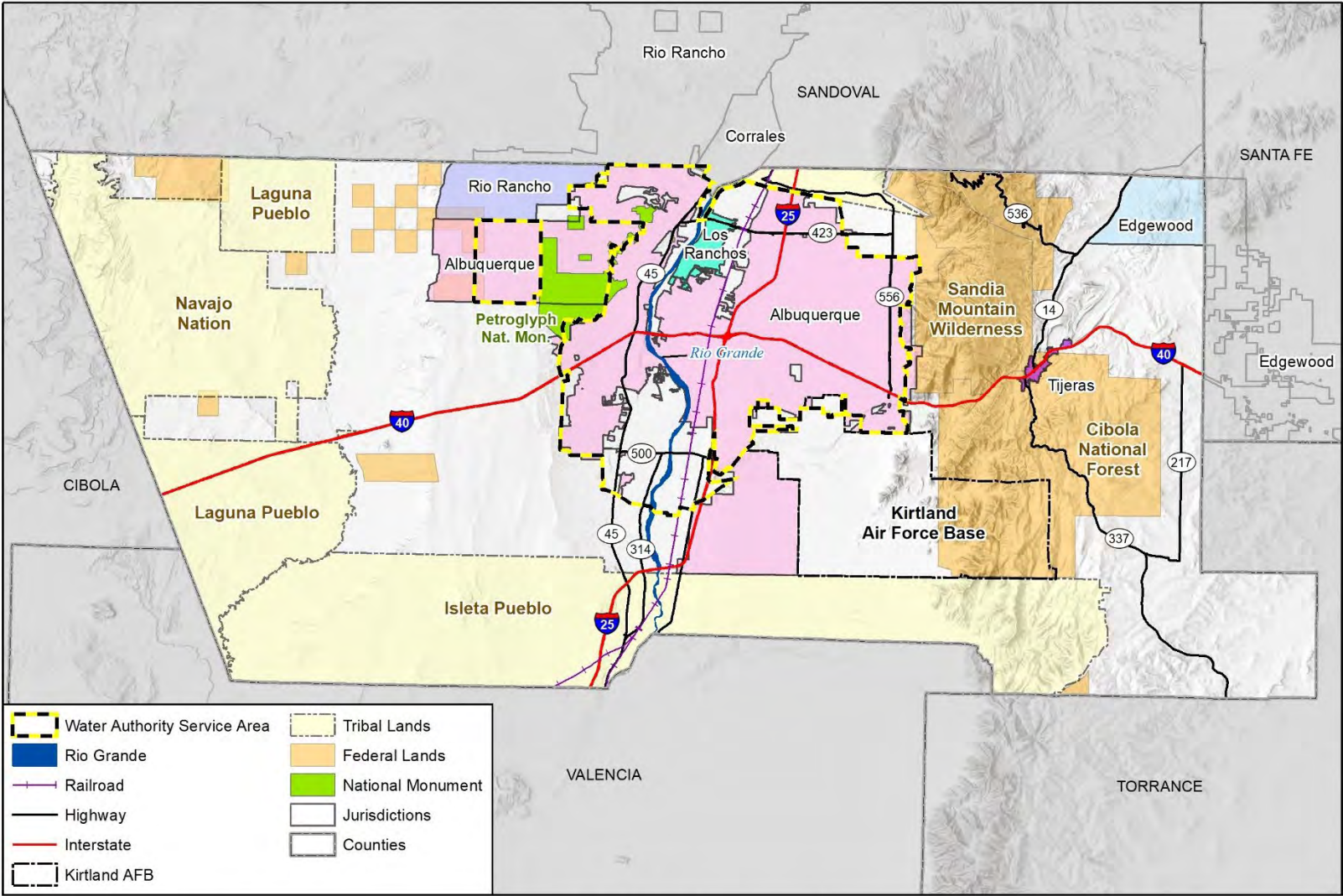


Figure 2-17 Albuquerque Bernalillo County Water Utility Authority



wood. Map compiled 8/2020;
intended for planning purposes only.
Data Source: City of Albuquerque,
Bernalillo County, RGIS, WASA District

Albuquerque Bernalillo County Water Utility Authority (ABCWUA) assets in the planning area include:

- San Juan-Chama Water Treatment Plant
- Wastewater Plant
- Groundwater Operations Facility
- 2,767 miles of drinking water lines (as of 2019)
- 1,920 miles of wastewater lines (as of 2019)
- 15,948 fire hydrants (as of 2019)

2.13 Social Vulnerability

Social vulnerability refers to a community’s capacity to prepare for and respond to the stress of hazardous events ranging from natural disasters, such as tornadoes or disease outbreaks, to human caused threats, such as toxic chemical spills. Social vulnerability considerations were included in this plan update to identify areas across the planning area that might be more vulnerable to hazard impacts based on a number of factors.

The Center for Disease Control and Prevention (CDC) has developed a social vulnerability index (SoVI) as a way to measure the resilience of communities when confronted by external stresses such as natural or human-caused disasters or disease outbreaks. The SoVI is broken down to the census tract level and provides insight into vulnerable populations to assist emergency planners and public health officials identify communities more likely to require additional support before, during, and after a hazardous event. The SoVI index combines four main themes of vulnerability, which are in turn broken down into subcategories for a total of 15 vulnerability factors. Table 2-24 displays those 15 factors and shows how Bernalillo County compares to other counties in New Mexico and nationally. The rankings show the percentage of counties that Bernalillo County is more vulnerable than, i.e. – high numbers are worse.

Table 2-24 Social Vulnerability in Bernalillo County

Theme	Variable	Ranking Compared to New Mexico Counties	Ranking Compared to US Counties	Vulnerability
Socioeconomic status		19%	52%	Above Average
	Below poverty	29%	67%	Above Average
	Unemployment	39%	64%	Above Average
	Income	10%	28%	Below Average
	No high school diploma	25%	43%	Below Average
Household composition and disability		9%	36%	Below Average
	Age 65 or older	22%	23%	Low
	Age 17 or younger	44%	50%	Below Average
	Disability	16%	30%	Below Average
	Single-parent households	63%	80%	High
Minority status and language		63%	94%	High
	Minority	59%	93%	High
	Speaking English “less than well”	63%	89%	High
Housing and transportation		50%	66%	Above Average
	Multiunit structures	100%	92%	High
	Mobile homes	3%	27%	Below Average
	Crowding	50%	71%	Above Average
	No vehicle	66%	63%	Above Average
	Group quarters	25%	26%	Below Average
Overall Social Vulnerability		29%	68%	Above Average

Source: U.S. CDC <https://svi.cdc.gov> (using data from U.S. Census Bureau American Community Survey, 2014-2018)

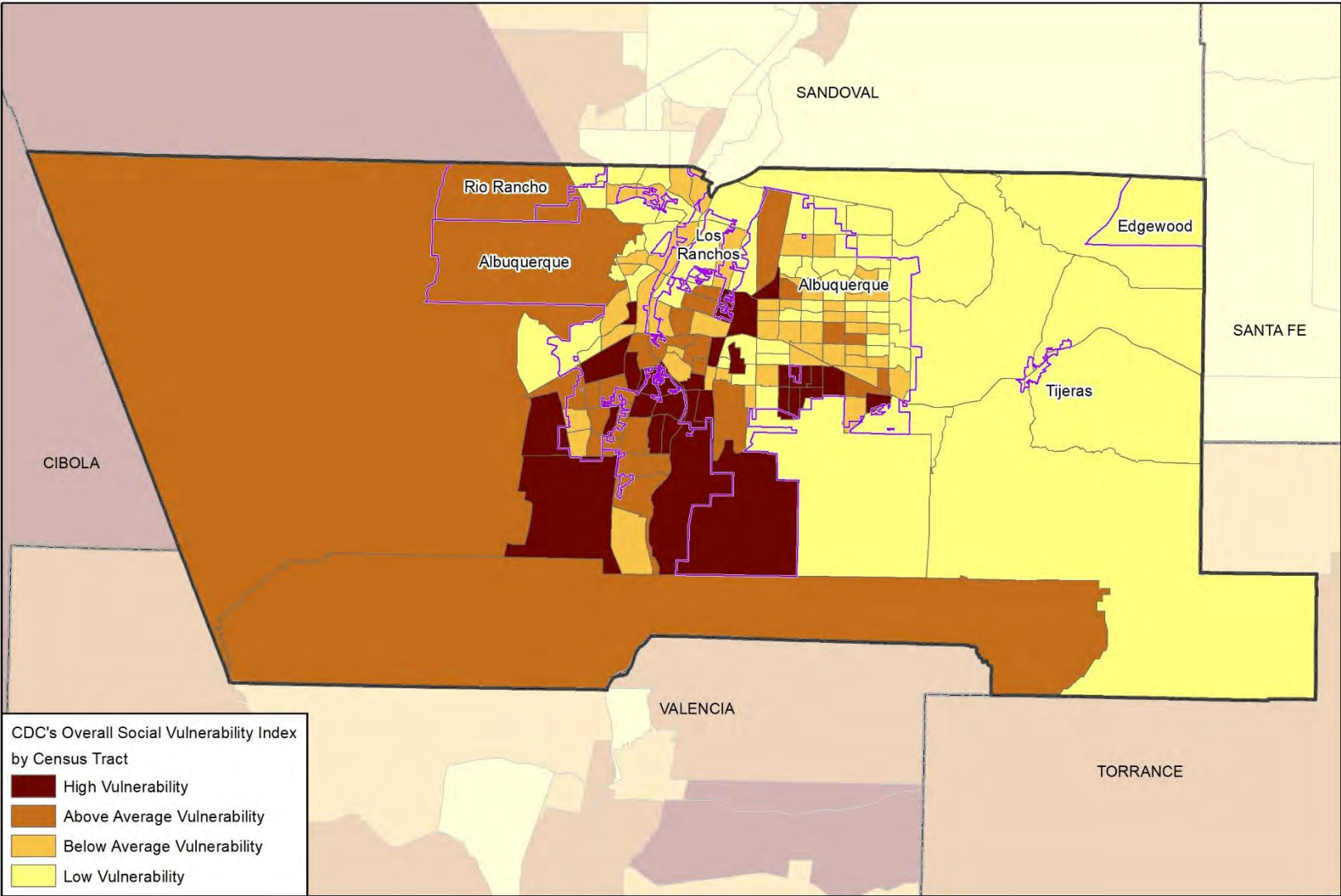
Bernalillo County's social vulnerability is above average overall compared to the rest of the United States, and high compared to the rest of New Mexico:

- Socioeconomic vulnerability is generally above average, but the County is below average in terms on income and people without a high school diploma.
- Bernalillo County has a low percentage of elderly and below average of people with disabilities. However, it has a high percentage of children and single-parent households.
- Bernalillo County has a high percentage of racial minorities, who historically are hardest hit by disasters, as well as people who speak English "less than well," complicating disaster communications.
- A high percentage of Bernalillo County residents live in multi-unit structures, or in housing units with more people than rooms, which can complicate evacuations.

Figure 2-18 through Figure 2-22 display SoVI data for Bernalillo County by census tract. Based on this data, the areas with the highest level of social vulnerability are located in south-central portions of Bernalillo County, the western portion of the unincorporated county, and areas along Interstate 25 in the City of Albuquerque.

Additional information on the CDC's Social Vulnerability Index can be found at <https://svi.cdc.gov>.

Figure 2-18 Overall Social Vulnerability in Bernalillo County



CDC's Overall Social Vulnerability Index
by Census Tract

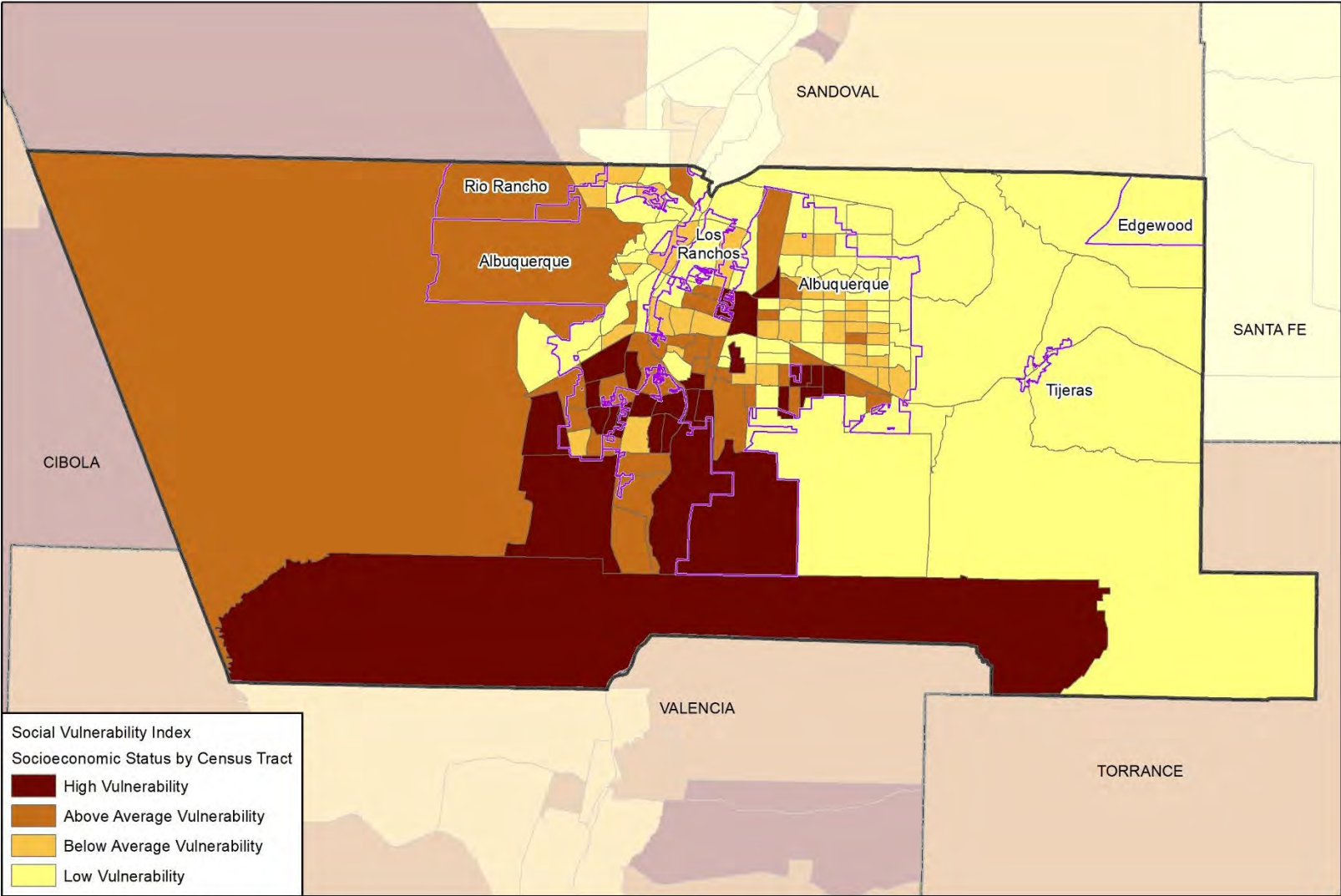
- High Vulnerability
- Above Average Vulnerability
- Below Average Vulnerability
- Low Vulnerability

0 2.5 5 10 Miles



Map compiled 9/2020;
intended for planning purposes only.
Data Source: City of Albuquerque,
Bernalillo County, CDC SVI 2018

Figure 2-19 Social Vulnerability in Bernalillo County – Socioeconomic Status



Social Vulnerability Index
Socioeconomic Status by Census Tract

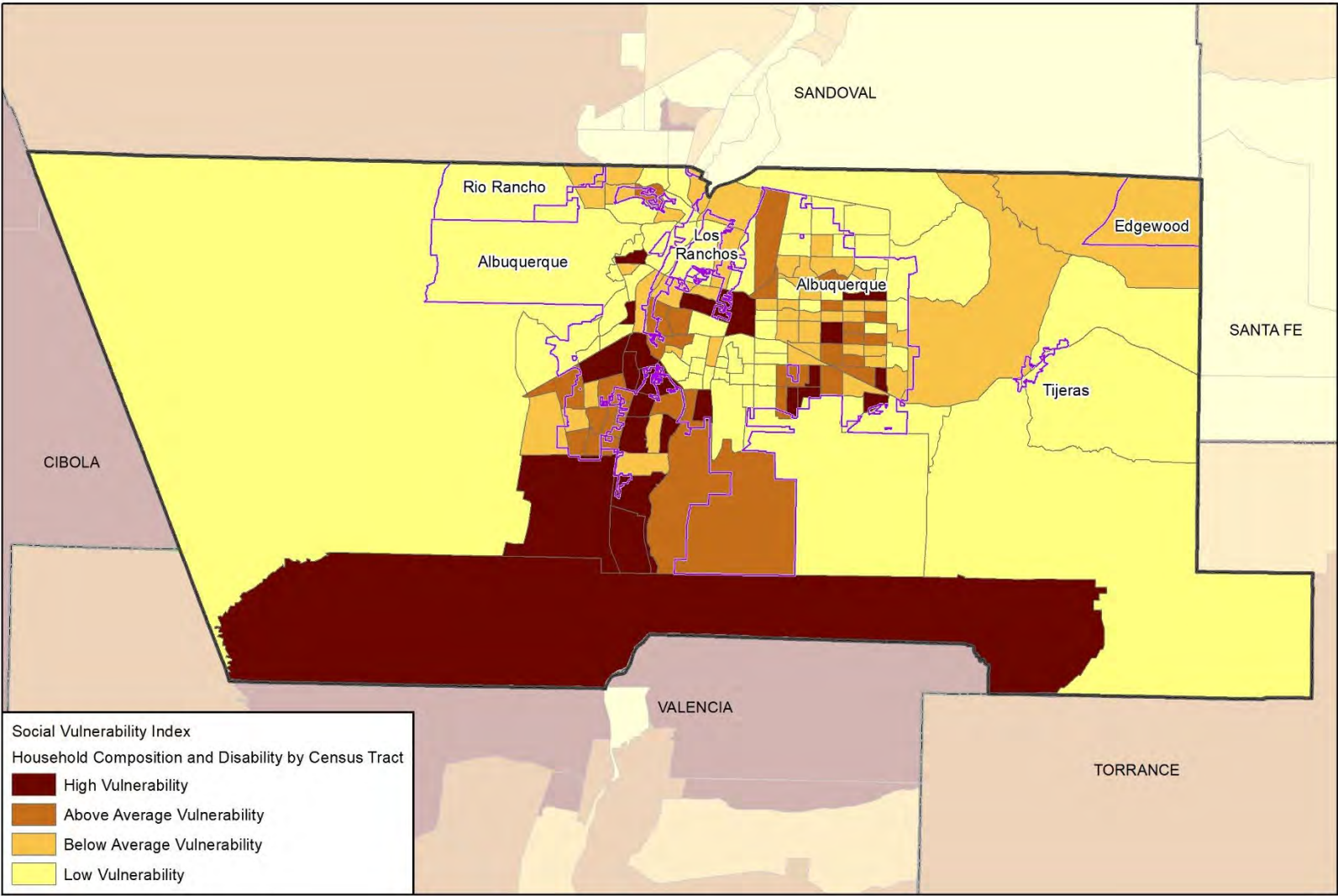
- High Vulnerability
- Above Average Vulnerability
- Below Average Vulnerability
- Low Vulnerability

wood. Map compiled 9/2020;
intended for planning purposes only.
Data Source: City of Albuquerque,
Bernalillo County, CDC SVI 2018

0 2.5 5 10 Miles



Figure 2-20 Social Vulnerability in Bernalillo County – Household Composition and Disability



Social Vulnerability Index
Household Composition and Disability by Census Tract

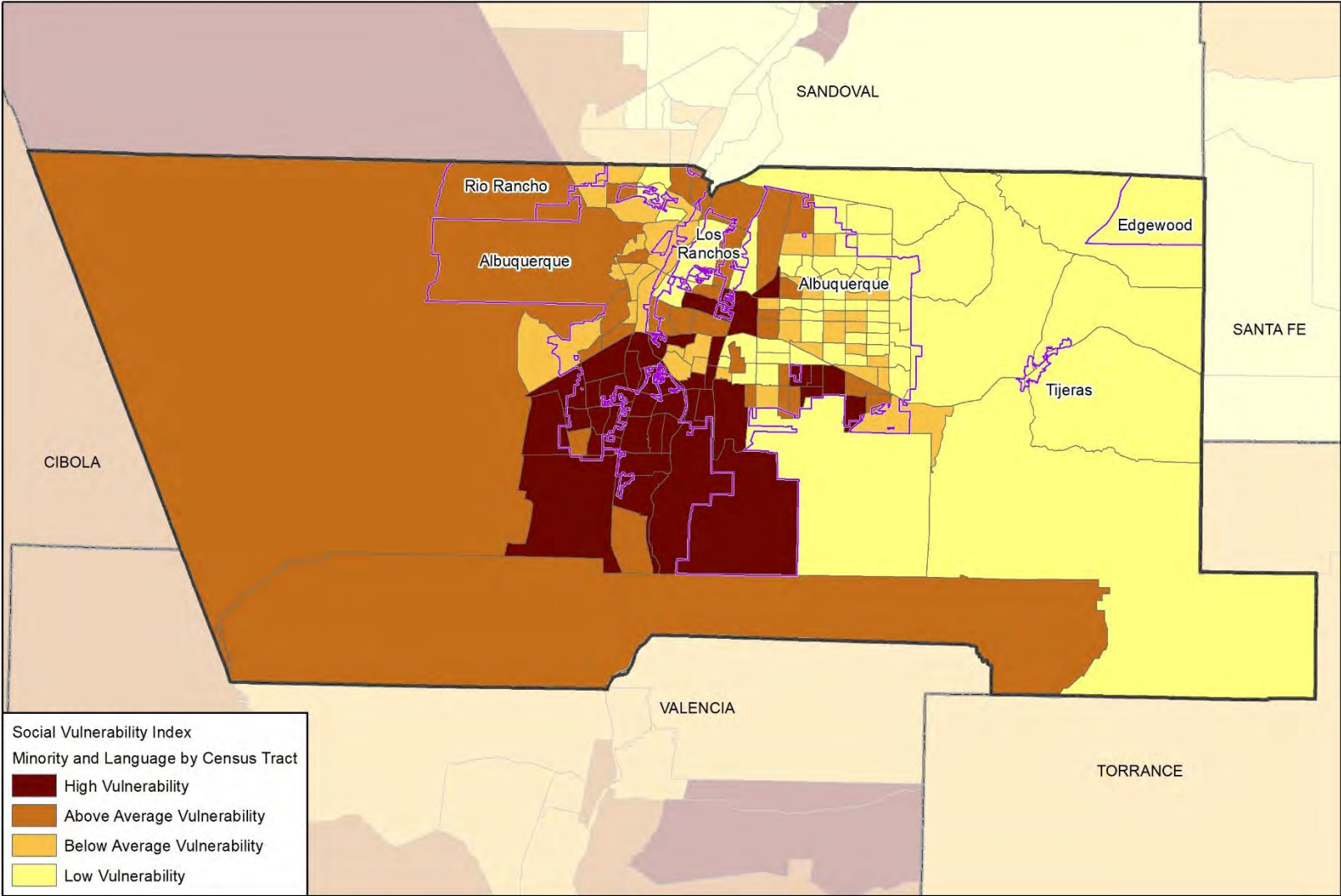
- High Vulnerability
- Above Average Vulnerability
- Below Average Vulnerability
- Low Vulnerability

0 2.5 5 10 Miles



wood. Map compiled 9/2020;
intended for planning purposes only.
Data Source: City of Albuquerque,
Bernalillo County, CDC SVI 2018

Figure 2-21 Social Vulnerability in Bernalillo County - Minority and Language Status

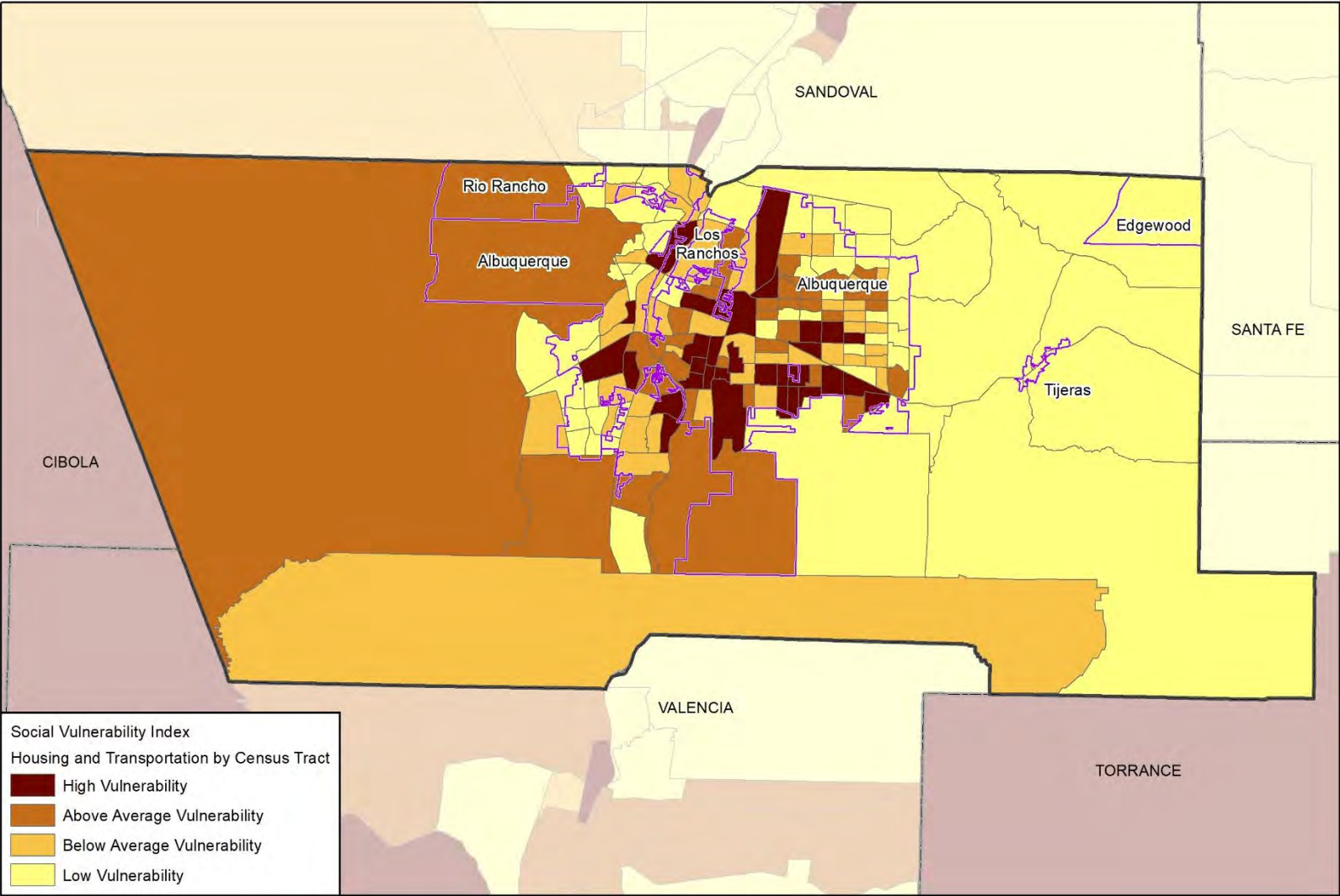


wood. Map compiled 9/2020;
intended for planning purposes only.
Data Source: City of Albuquerque,
Bernalillo County, CDC SVI 2018

0 2.5 5 10 Miles



Figure 2-22 Social Vulnerability in Bernalillo County - Housing and Transportation



Social Vulnerability Index
Housing and Transportation by Census Tract

- High Vulnerability
- Above Average Vulnerability
- Below Average Vulnerability
- Low Vulnerability

Map compiled 9/2020;
intended for planning purposes only.
Data Source: City of Albuquerque,
Bernalillo County, CDC SVI 2018



2.14 Future Development Trends

The Albuquerque metropolitan area is primarily land locked due to boundaries with Pueblos, other jurisdictions, and federal and state lands, as well as topographic constraints in the unincorporated areas, due to natural features such as the Rio Grande Valley, Mountain Ranges, and volcanic escarpment (ABC 2017). These development constraints have led to increased infill development within the City and low density in previously undeveloped areas of unincorporated Bernalillo. The Planning Team noted that in recent years development has occurred in the floodplain fringe and near arroyos that were previously undeveloped. New large developments have also occurred to the west of City of Albuquerque in the past five years. According to the Planning Team, the increased development has caused a strain on existing undersized infrastructure leading to increased concerns of stormwater capacity and flooding. The Village of Los Ranchos noted that residential development in the village in built out but there continues to be potential for commercial development and redevelopment.

The following table and figure from the Albuquerque/Bernalillo County Comprehensive Plan (2017) break down the amount of developable land remaining in the area.

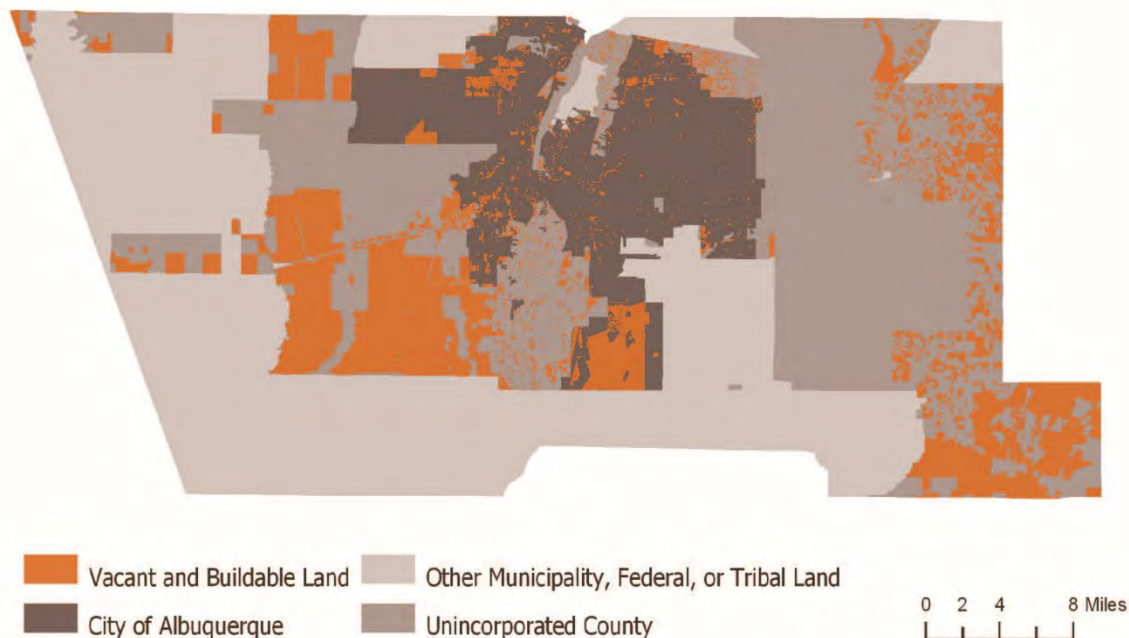
Figure 2-23 Developed and Vacant Land in City of Albuquerque and Bernalillo County

	DEVELOPED SQ. MI. (APPROX)	VACANT SQ. MI. (APPROX)	TOTAL DEVELOPABLE LAND SQ. MI. (APPROX)	TOTAL UNDEVELOPABLE LAND SQ. MI. (APPROX)
Albuquerque	89	24	113	76
Unincorporated Bernalillo County*	120	160	280	259

* Unincorporated Bernalillo County includes Federal Lands, such as Cibola National Forest, the Petroglyph National Monument, and the Reserve Area. It does not include Kirtland Air Force Base, tribal lands, or other municipalities

Source: Albuquerque/Bernalillo County Comprehensive Plan, 2017

Figure 2-24 Location of Vacant Land in City of Albuquerque and Bernalillo County



Source: Albuquerque/Bernalillo County Comprehensive Plan, 2017 and Mid-Region Metropolitan Planning Organization (MRMPO)

3 Planning Process

DMA Requirements §201.6(b) and §201.6(c)(1):

An open public involvement process is essential to the development of an effective plan. In order to develop a more comprehensive approach to reducing the effects of natural disasters, the planning process shall include:

An opportunity for the public to comment on the plan during the drafting stage and prior to plan approval;

An opportunity for neighboring communities, local and regional agencies involved in hazard mitigation activities, and agencies that have the authority to regulate development, as well as businesses, academia, and other private and non-profit interests to be involved in the planning process; and

Review and incorporation, if appropriate, of existing plans, studies, reports, and technical information.

[The plan shall document] the planning process used to develop the plan, including how it was prepared, who was involved in the process, and how the public was involved.

3.1 Background on Mitigation Planning in the Albuquerque/Bernalillo County Area

The primary purpose of the 2022 Albuquerque/Bernalillo County Hazard Mitigation Plan (HMP) is to reduce or eliminate long-term risk to people and property from natural and human-caused hazards and their effects on the Albuquerque/Bernalillo County planning area.

Recognizing the importance of hazard mitigation planning, Bernalillo County and the City of Albuquerque developed a Hazard Mitigation Plan in 2007. In 2015 they were joined by the Village of Los Ranchos de Albuquerque, the Village of Tijeras, and the Albuquerque Metropolitan Arroyo Flood Control Authority (AMAFCA) to update the Plan. Additional details on those previous planning efforts can be referenced in the 2007 and 2015 Plans.

The Hazard Mitigation Plan (HMP) underwent a comprehensive update in 2020-2022. Two additional special districts participated in the 2022 planning process: the Middle Rio Grande Conservancy District (MRGCD) and the Albuquerque Bernalillo County Water Utility Authority (ABCWA). The planning process followed during this update was similar to that used in the previous plan development and was based on input from a multi-jurisdictional Hazard Mitigation Planning Committee (HMPC). A consultant, Wood Environment & Infrastructure Solutions, Inc (Wood) was procured to assist with the update in 2020. The plan update process is described further in this section and documented in Appendix B.

3.2 What's New in the Plan Update

DMA Requirements §201.6(d)(3):

A local jurisdiction must review and revise its plan to reflect changes in development, progress in local mitigation efforts, and changes in priorities, and resubmit it for approval within 5 years in order to continue to be eligible for mitigation project grant funding.

The updated HMP complies with Federal Emergency Management Agency (FEMA) guidance for Local Hazard Mitigation Plans. The update followed the requirements noted in the Disaster Mitigation Act (DMA) of 2000 and FEMA's 2013 Local Hazard Mitigation Planning Handbook.

This multi-jurisdictional, multi-hazard mitigation plan update involved a comprehensive review and update of each section of the 2015 plan and includes an assessment of the participating jurisdictions'

success in evaluating, monitoring, and implementing the mitigation strategy outlined in the 2015 Plan. The process followed to review and revise the chapters of the plan during the 2022 update is detailed in Table 3-1. All sections of the plan were reviewed and updated to reflect new data and methodologies on hazards and risk, risk analysis processes, capabilities, participating jurisdictions and stakeholders, and mitigation strategies. The plan was also revised to reflect changes in development, including using the latest version of the assessor’s office data as the basis for identifying overall and hazard exposure for developed parcels by County and jurisdiction. Only the information and data still valid from the 2015 plan was carried forward as applicable to this plan update.

As noted above, one significant addition to the 2022 planning process is the inclusion of two additional participating jurisdictions: The Middle Rio Grande Conservancy District (MRCGD) and The Albuquerque Bernalillo County Water Authority (ABCWUA).

Table 3-1 2022 Plan Update Summary of Changes by Chapter

2015 Plan Section	Update Review and Analysis	2022 Plan Section
1 Introduction	<ul style="list-style-type: none"> Updated information to be 2022 relevant. Moved demographic, social and economic data, including results of any recent annexation or new development into (new) 2 Community Profile 	1 Introduction
	<ul style="list-style-type: none"> New chapter in 2022. 	2 Community Profile
2 Planning Process	<ul style="list-style-type: none"> Moved into Chapter 3. Described and documented the planning process for the 2022 update, including coordination among agencies and integration with other planning efforts. Described changes in participation. Described 2022 public participation process. 	3 Planning Process
3 Hazards Identification	<ul style="list-style-type: none"> Combined with analysis and risk assessment into Chapter 4. Revisited 2015 hazards list and added human-caused hazards. Reviewed hazards from current NM State Hazard Mitigation Plan for consistency. Updated list of disaster declarations to include 2015-2020 data. Added potential consequences of climate change within each hazard profile. Updated Asset Summary including historic and cultural resources. 	4 Hazard Identification and Risk Assessment
4 Hazards Analysis and Risk Assessment	<ul style="list-style-type: none"> Combined with Hazard Identification (previously Chapter 3). Incorporated new hazard studies since 2015 and/or CWPPs/wildfire risk mapping. Updated critical facilities data from the 2015 plan. Updated development and land use trends to include Census data, state, county, and local data sources. Using 2020 Assessor’s data, updated current property values. Estimated flood losses using the latest flood hazard mapping and building counts and values. Updated NFIP data and Repetitive Loss structure data from the previous plan. Incorporated new hazard loss estimates since 2015, as applicable. 	4 Hazard Identification and Risk Assessment

2015 Plan Section	Update Review and Analysis	2022 Plan Section
	<ul style="list-style-type: none"> • Examined changes in growth and development; especially changes in the context of hazard-prone areas and how the changes may affect loss estimates and vulnerability. • Updated information regarding specific vulnerabilities to hazards, including maps and tables of specific assets at risk, specific critical facilities at risk, and specific populations at risk. • Conducted a HAZUS-MH Level I earthquake vulnerability analysis. • Updated information regarding specific vulnerabilities to hazards, including maps and tables of specific assets at risk, specific critical facilities at risk, and specific populations at risk. • Updated maps in plan where appropriate. 	
	<ul style="list-style-type: none"> • New in Chapter in 2022. Previously located in Implementation Strategy. • Updated capability assessment using information from Wood develop and distributed Data Collection Guide • Reviewed mitigation capabilities and update to reflect current capabilities. • Indicated projects that have been implemented that may reduce previously identified vulnerabilities. • Described how 2015 plan was integrated into other plans and programs 	5 Capability Assessment
5 Mitigation Strategy Goals, Measures, and Actions	<ul style="list-style-type: none"> • Moved to new Chapter 6. • Updated based on the results of the updated risk assessment, completed mitigation actions, and implementation obstacles and opportunities over the last five years. • Described changes in goals and the addition of an objective. • Reviewed mitigation actions from the 2015 plan and develop a status report for each; identified if action has been completed, deleted, or deferred. • Identified and detailed new mitigation actions not captured in the previous plan. • Identified projects that have been submitted for funding and those that will be likely candidates for this funding. • Created a consolidated mitigation actions table to represent all jurisdictions existing and new actions. 	6 Mitigation Strategy
6 Plan Implementation Strategy	<ul style="list-style-type: none"> • Moved into and combined with Chapter 7. 	7 Plan Implementation and Maintenance
7 Plan Maintenance	<ul style="list-style-type: none"> • Reviewed and updated procedures for monitoring, evaluating, and updating the plan. • Revised to reflect current methods. • Revised to note opportunities for integration in future planning efforts. • Identified additional criteria for plan monitoring and maintenance. 	7 Plan Implementation and Maintenance
Appendices	<ul style="list-style-type: none"> • Appendix A: Meeting Documentation – renamed Planning Process, updated to document 2022 planning process. • Appendix B: Plan Review Tool - Removed 	Appendix A: Planning Team

2015 Plan Section	Update Review and Analysis	2022 Plan Section
	<ul style="list-style-type: none"> • Appendix C: AMAFCA Map Showing Drainage Facility Responsibilities in Albuquerque Area – Removed • Added Emergency Management Accreditation Program (EMAP) Crosswalk. 	Appendix B Planning Process Documentation Appendix C: Adoption Resolutions Appendix D: EMAP Crosswalk Appendix E: Mitigation Action Worksheets Appendix F: Available Dam Inundation Maps (not for public release)

3.3 Local Government Participation

DMA Requirements §201.6(a)(3):
<i>Multi-jurisdictional plans may be accepted, as appropriate, as long as each jurisdiction has participated in the process and has officially adopted the plan.</i>

Every incorporated municipality and special district in the planning area was invited to participate in the 2022 Hazard Mitigation Plan update. The Disaster Mitigation Act requires that each jurisdiction participate in the planning process and officially adopt the multi-jurisdictional hazard mitigation plan in order to be eligible for FEMA Hazard Mitigation Assistance grants. The jurisdictions that chose to participate in the planning process and development of the plan or its update were required to meet strict plan participation requirements defined at the beginning of the process, which included the following:

- Designate a representative to serve on the HMPC
- Participate in HMPC meetings
- Complete and return updates on Mitigation Actions since 2015 to Wood
- Identify new mitigation actions for the plan
- Review and comment on plan drafts
- Inform the public, local officials, and other interested parties about the planning process and provide opportunity for them to comment on the plan
- Formally adopt the mitigation plan and re-adopt every 5 years

Bernalillo County, the Village of Los Ranchos de Albuquerque, Village of Tijeras, Albuquerque Metropolitan Arroyo Flood Control Authority (AMAFCA), Middle Rio Grande Conservancy District (MRGCD), Albuquerque Bernalillo County Water Utility Authority (ABCWA) committed to participating in the plan update, and met all of these participation requirements. In most cases, the representative for each jurisdiction brought together a planning team to help collect data, identify mitigation actions and review implementation strategies. Appendix A shows the attendance of representatives at each HMPC meeting; sign-in sheets are included in Appendix B Planning Process Documentation.

3.4 The 10-Step Planning Process

DMA Requirements §201.6(b):
<p><i>An open public involvement process is essential to the development of an effective plan. In order to develop a more comprehensive approach to reducing the effects of natural disasters, the planning process shall include:</i></p> <p><i>(1) An opportunity for the public to comment on the plan during the drafting stage and prior to plan approval.</i></p> <p><i>(2) An opportunity for neighboring communities, local and regional agencies involved in hazard mitigation activities, and agencies that have the authority to regulate development, as well as businesses, academia and other private and non-profit interests to be involved in the planning process.</i></p> <p><i>(3) Review and incorporation, if appropriate, of existing plans, studies, reports, and technical information.</i></p>

Wood and the HMPC worked together to establish the framework and process for this planning effort using FEMA’s Local Multi-Hazard Mitigation Planning Guidance (2013). The guidance and this plan are structured around FEMA’s original four-phase process:

1. Organize resources
2. Assess risks
3. Develop the mitigation plan
4. Implement the plan and monitor progress

Into this four-phase process, Wood integrated a more detailed 9-step process laid out in the 2013 Local Mitigation Planning Handbook, along with the 10-step planning process used for FEMA’s Community Rating System (CRS) and Flood Mitigation Assistance programs. Thus, the modified 10-step process used for this plan meets the funding eligibility requirements of the Hazard Mitigation Assistance grants (including Hazard Mitigation Grant Program, Building Resilient Infrastructure and Communities grant, High Hazard Potential Dam grant, Flood Mitigation Assistance grant, Repetitive Loss and Severe Repetitive Loss grants), Community Rating System, and the flood control projects authorized by the U.S. Army Corps of Engineers (USACE). Table 3-2 shows how the modified 10-step process fits into FEMA’s four-phase process.

Table 3-2 Mitigation Planning Process Used to Develop the Plan

FEMA’s 4-Phase DMA Process	Modified 10-Step CRS Process	FEMA Local Mitigation Planning Handbook Tasks
1) Organize Resources		
201.6(c)(1)	1) Organize the Planning Effort	1: Determine the planning area and resources
201.6(b)(1)	2) Involve the Public	2: Build the planning team - 44 CFR 201.6 (C)(1)
201.6(b)(2) and (3)	3) Coordinate with Other Departments and Agencies	3: Create an outreach strategy - 44 CFR 201.6(b)(1)
		4: Review community capabilities - 44 CFR 201.6 (b)(2)&(3)
2) Assess Risks		
201.6(c)(2)(i)	4) Identify the Hazards	5: Conduct a risk assessment - 44 CFR 201.6 (C)(2)(i) 44 CFR 201.6(C)(2)(ii)&(iii)
201.6(c)(2)(ii)	5) Assess the Risks	
3) Develop the Mitigation Plan		
201.6(c)(3)(i)	6) Set Goals	

FEMA's 4-Phase DMA Process	Modified 10-Step CRS Process	FEMA Local Mitigation Planning Handbook Tasks
201.6(c)(3)(ii)	7) Review Possible Activities	6: Develop a mitigation strategy - 44 CFR 201.6(c)(3)(i); 44 CFR 201(c)(3)(ii) and 44 CFR 201.6(c)(3)(iii)
201.6(c)(3)(iii)	8) Draft an Action Plan	
4) Implement the Plan and Monitor Progress		
201.6(c)(5)	9) Adopt the Plan	7: Review and adopt the plan
201.6(c)(4)	10) Implement, Evaluate, and Revise the Plan	8: Keep the plan current
		9: Create a safe and resilient community - 44 CFR 201.6(c)(4)

3.4.1 Phase 1 Organize the Resource

Step 1: Organize the Planning Effort

This section describes the planning process used during the 2022 update. The original planning process effort is well documented and can be referenced in the 2015 plan. The City of Albuquerque Emergency Manager took the lead on coordinating and reconvening the HMPC, identifying the key county, municipal, and other local government and initial stakeholder representatives. An email invitation was sent to them with a request to participate as a member of the HMPC and to attend a kickoff meeting. Representatives from the following City, County, municipal departments and special districts participated on the HMPC and the update of the plan. A complete list of participants and their titles can be found in Appendix A.

City of Albuquerque

- Office of Emergency Management
- Planning
 - AGIS Division
 - Building Safety Division
- Fire Rescue
- Economic Development
- Parks & Recreation
- Cultural Services
- Police
- Risk Management
- Animal Welfare
- Municipal Development
- Transit

Bernalillo County

- Office of Emergency Management
- Public Works
- Planning and Development Services
- Sheriff
- Fire Rescue
- Public Works/Technical Services
- Health Protection
- Fleet and Facilities
- GIS

Village of Los Ranchos de Albuquerque

- Mayor's Office
- Office of Emergency Management
- Public Facilities
- Planning & Zoning

Village of Tijeras

- Fire
- Clerk's Office

Albuquerque Metropolitan Arroyo Flood Control Authority (AMFACA)

- GIS Manager
- Development Review Engineer
- Field Engineer

Middle Rio Grande Conservancy District

- Chief Executive Office
- Planner

Albuquerque/Bernalillo County Water Authority

- Risk Manager
- Safety Manager

The City of Albuquerque Office of Emergency Management emailed letters of invitation to each meeting to county, municipal, district, state, and other stakeholder representatives. This list is included in Appendix B. Stakeholder participation was significant during the 2022 update; stakeholders are listed in subsection Step 3: Coordinate with Other Departments and Agencies.

A Hazard Mitigation Planning Committee (HMPC) was created including representatives from each participating jurisdiction, County and municipal departments, and other local, state, and federal organizations responsible for making decisions in the plan and agreeing upon the final contents. Kickoff meeting attendees discussed potential participants and made decisions about additional stakeholders to invite to participate on the HMPC.

The HMPC contributed to this planning process by:

- Providing facilities for meetings,
- Attending meetings,
- Collecting data,
- Managing administrative details,
- Making decisions on plan process and content,
- Submitting mitigation action implementation worksheets,
- Reviewing and editing drafts, and
- Coordinating and assisting with public involvement and plan adoptions.

During the plan update process, the HMPC communicated with a combination of online webinars, phone interviews, and email correspondence. Three planning meetings with the HMPC was held during the plan’s development between July 2020 and October 2020. The meeting schedule and topics are listed in the following table; all 10 planning process steps were covered in these four meetings. All meetings were held virtually as webinars due to social distancing requirements associated with the ongoing COVID-19 pandemic. The sign-in sheets and agendas for each of the meetings are included in Appendix B.

Table 3-3 Schedule of HMPC Meetings

Meeting	Topic	Date
Kickoff Meeting	<ul style="list-style-type: none"> • Introduction to DMA and the planning process. Identification of hazards impacting Albuquerque/Bernalillo County. • Organize resources: the role of the planning team, planning for public involvement, and coordinating with other agencies and stakeholders. 	July 22, 2020
HMPC #2	<ul style="list-style-type: none"> • Review online survey and other public involvement strategies. • Review/discussion of Risk Assessment (Assess the Hazard) • Review/discussion of Vulnerability Assessment (Assess the Problem) • Discuss/update mitigation goals • Solicit comments and feedback from the Planning Team 	September 22, 2020

Meeting	Topic	Date
HMPC #3	<ul style="list-style-type: none"> • Review/discussion of Risk and Vulnerability Assessment • Discuss/develop mitigation strategies • Review Draft Plan • Update maintenance and implementation procedures • Solicit comments and feedback from the Planning Team 	October 20, 2020

HMPC Meeting #1 – Kickoff Webinar

During the kickoff webinar, Wood presented information on the scope and purpose of the plan update, participation requirements of HMPC, and the proposed project work plan and schedule. Fifty-two participants attended the kickoff webinar. Plans for public involvement (Step 2) and coordination with other agencies and departments (Step 3) were discussed. Wood also introduced the hazard identification requirements and data. The HMPC discussed past events and impacts and future probability for each of the hazards required by FEMA for consideration in a local hazard mitigation plan. Each jurisdiction provided updates through a data collection workbook created by Wood and mitigation action trackers or provided information directly to Wood for incorporation into the plan update.

HMPC Meeting #2 – Risk Assessment Update

On September 22, 2020, the HMPC convened virtually to review and discuss the results of the risk and vulnerability assessment update. Twenty-seven members of the Planning Team and stakeholders were present for the discussion. Wood presented preliminary risk assessment results for natural and human-caused hazards. The group went through each hazard together and discussed the results as well as shared any local insight to inform the HIRA update. The Planning Team discussed the addition of including human-caused hazards to the Hazard Mitigation Plan, a new addition to the 2020 planning process. A survey was developed by Wood and shared with the Planning Team after the meeting, that asked the members to rank each hazard for their jurisdiction and asked to rank the human-caused hazards that should be included in the plan update. The survey also asked the Planning Team to review the 2015 mitigation goals and determine if they were still valid, comprehensive, and reflect current priorities and updated risk assessments. The Planning Team made several revisions, to include adding a goal specifically addressing the importance of life-safety and expanding the existing goals to include human-caused hazards. Revisions to the goals can be found in Chapter 6 Mitigation Strategy. Refer to the meeting summary in Appendix B for notes related to each hazard discussed and results from the post meeting survey.

HMPC Meeting #3 – Mitigation Strategy

The Planning Team convened virtually on October 20, 2020 with 29 people participating to discuss updating the mitigation action plan from 2015 and finalize the goals and objectives for this planning process. The group reviewed the public survey results and noted the differences between hazard ratings for the jurisdictions and the public’s perception of risks to the various hazards. The human-caused hazards discussed in the second meeting were revisited and the group reached a consensus on which human-caused hazards to include in the 2020 plan update. The group discussed the criteria for mitigation action selection and prioritization using a worksheet provided by Wood (refer to Appendix B). The meeting ended with a review of the next steps and planning process schedule. Wood provided the Planning Team with a link to an online form to submit new mitigation actions. During the Planning Team review of the full plan, each member was provided a handout on prioritizing new mitigation actions and asked to focus on prioritizing each new mitigation action for their jurisdiction.

Step 2: Involve the Public

At the kickoff meeting, the HMPC discussed options for soliciting public input on the mitigation plan and developed an outreach strategy by consensus. The fact that the process was conducted during the COVID-19 pandemic, with attendant restrictions on public gatherings, made it difficult to use many traditional outreach methods such as in-person public gatherings or discussion at other forums. The Planning Team adapted by leveraging virtual meetings and other online messaging, which in many cases resulted in greater public attendance and involvement than more traditional face-to-face meetings.

Online Public Survey

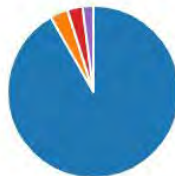
During the plan update’s initial drafting stage, an online public survey was used to gather public input to the Planning Team. The survey, created in both English and Spanish, provided an opportunity for public input during the planning process, prior to finalization of the plan update. The survey gathered public feedback on concerns about hazards and input on mitigation strategies to reduce their impacts. The survey was released on August 3, 2020 and closed on September 30, 2020. The Planning Team provided links to the public survey by distributing it using social media, email, and posting the link on websites.

Figure 3-1 Sample of Public Survey Responses

6. Please indicate the community you live in

[More Details](#)

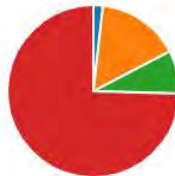
● City of Albuquerque	545
● Village of Los Ranchos de Alb...	20
● Village of Tijeras	0
● Unincorporated Bernalillo Cou...	17
● Other	12



7. How long have you lived in this community?

[More Details](#)

● Less than 1 year	11
● 1-5 years	96
● 5-10 years	50
● over 10 years	460



Six hundred and twenty-nine people filled out the survey online (624 English responses and 5 Spanish responses). Results showed that the public perceives the most significant hazards to be wildfire, spring/summer storm, winter storm and flood. Question 4 of the survey asked the public’s opinion on what mitigation actions that should have the highest priority in the updated hazard mitigation plan; wildfire fuels treatment projects, water conservation, improve reliability of communication systems, generators for critical facilities, forest health/watershed protection, critical facilities protection, and public education and awareness were cited as the most popular mitigation actions. This information was shared with the Planning Team during the update of the mitigation strategy to consider when evaluating hazard rankings and as a source of potential mitigation ideas. A summary of all the survey data and documentation of the public feedback can be found in Appendix B.

Public Workshop

In addition to the online survey, a public workshop was held during the planning process to inform the public and receive input on hazards and the planning process. The public workshop was held virtually due to social distancing requirements associated with the ongoing COVID-19 pandemic.

The public workshop was held on November 19, 2020 through Zoom. The intent of the first was to introduce the public to the hazard mitigation planning process for the Albuquerque/Bernalillo County's Plan Update as well as answer any questions and gather public input to be integrated into the plan update. In addition, it was an opportunity to help staff identify risks, hazards and vulnerabilities from the public's perspective. In total thirteen individuals participated in the virtual workshop. Members of the public were able to submit comments verbally or via the chat function, however no public comments were submitted. A recording of the meeting was subsequently posted on the City of Albuquerque's YouTube channel, where it has been viewed an additional 30 times as of January 1, 2021.

Public Review Period

The public was also given an opportunity to provide input on a draft of the complete plan prior to its submittal to the State and FEMA. The plan draft was provided for review and comment on the City and County websites from March 3rd to March 31st, 2021. (Due to the ongoing COVID-19 pandemic, hard copy plans were not made available for comment.) The jurisdictions announced the availability of the draft plan and the public comment period through social and traditional media announcements. Copies of these notices are provided in Appendix B. An online form to collect comments was posted with the plan, and is also included in Appendix B, along with other comments received directly. The Planning Team received seven comments from the public that helped inform the Planning Team on the public's perception of hazard mitigation and hazards in their community, and led to the addition of several new mitigation actions.

Step 3: Coordinate with Other Departments and Agencies

There are numerous organizations whose goals and interests' interface with hazard mitigation in Albuquerque and Bernalillo County. Coordination with these organizations and other community planning efforts is vital to the success of this plan update. The City of Albuquerque Office of Emergency Management invited other local, state, and federal agencies to the kickoff meeting to learn about and participate in the hazard mitigation planning initiative. Many of the agencies participated throughout the planning process in meetings described in Step 1: Organize the Planning Effort. In addition, the HMPC developed a list of neighboring communities and local and regional agencies involved in hazard mitigation activities, as well as other interested parties to keep informed on the plan update process.

Stakeholders included local and regional agencies involved in hazard mitigation activities and those with the authority to regulate development. The neighboring counties of Santa Fe, Sandoval, Torrance, Valencia, and Cibola Counties were also invited to participate, either by attending meetings or reviewing draft documents. Stakeholders could participate in various ways, either by contributing input at Planning Team meetings, being aware of planning activities through an email group, providing information to support the effort, or reviewing and commenting on the draft plan. Representatives from the following agencies and organizations were invited to participate as stakeholders in the process; an asterisk indicates they attended Planning Team meetings.

Other Government and Stakeholder Representatives

- Edgewood Soil & Water Conservation District*
- State of New Mexico – Office of the State Engineer/Dam Safety*
- NOAA/NWS*
- State of New Mexico Department of Homeland Security and Emergency Management*
- U.S. Army Corps of Engineers
- Mid-Region Council of Governments

Incorporation of Existing Plans and Other Information

Coordination and synchronization with other community planning mechanisms and efforts is vital to the success of mitigation planning. To have a thorough evaluation of hazard mitigation practices already in place, appropriate planning procedures should also identify and review existing plans, policies, regulations, codes, tools, and other actions that help to reduce a community’s risk and vulnerability from hazards. The participating jurisdictions use a variety of mechanisms to guide growth and development. Integrating existing planning efforts, mitigation policies, and action strategies into this plan establishes a credible, comprehensive document that weaves the common threads of a community’s values together. The development and update of this plan involved a comprehensive review of existing jurisdiction plans, studies, reports, and initiatives related to hazards or hazard mitigation. A high-level summary of the key plans, studies and reports is summarized in the table below. Information on how they informed the update are noted and incorporated where applicable.

Table 3-4 Summary of Review of Key Plans, Studies and Reports

Plan, Study, Report Name	How Plan Informed HMP Update
Albuquerque/Bernalillo County Hazard Mitigation Plan (2015)	Provided background information on the County including some information related to jurisdictions. Informed the Community Profile in Chapter 2 and Chapter 4 Risk Assessment.
Albuquerque/Bernalillo County Comprehensive Plan (2017)	Provided background information on the County and the City of Albuquerque. Informed the Community Profile in Chapter 2 and the Asset Summary in Chapter 4.
State of New Mexico Hazard Mitigation Plan (2018)	Informed the HIRA (Chapter 4) with risk information specific to Bernalillo County and hazard profile information for each of the hazards. Used as a reference in the development and review of mitigation goals.
Bernalillo County Flood Insurance Study (2016)	Reviewed for information on past floods and flood problems and flood depths to inform risk assessment (Chapter 4)
Los Ranchos 2035 Master Plan and Appendix	Each plan and planning process informs the other reflecting community priorities. This iterative process has been used on each subsequent plan dating back to the year 2000.
East Mountain Community Wildfire Protection Plan (CWPP) (2015)	Evaluated for wildfire risk assessment background information, including wildfire hazard mapping and rating, and mitigation project ideas.
2020 New Mexico Forest Action Plan	Provided information on wildfire hazard including, statewide wildfire history, post-wildfire hazards, and potential impacts of climate change
AMAFCA 2020 Project Schedule	Informed the Community Profile section. Provided an understanding of planned and ongoing projects scheduled for AMAFCA.
Stormwater Management Program (SWMP) for AMAFCA (2020)	Provided background information to the Community Profile section. Informed flood section in the risk assessment.
Middle Rio Grande Bosque CWPP – Appendix A Base Maps (2007)	Informed the wildfire risk and vulnerability assessment in Chapter 4 Risk Assessment.
Resolution 2020-11 AMAFCA Drainage Policy	Informed the Capability Assessment, providing and understanding of existing policies in place for the district as they relate to hazards.
East Mountain Area Plan (2006)	Provided background information on the East Mountain area and the Village of Tijeras.
Final Risk Assessment Report for Albuquerque Bernalillo County Water Utility Authority	Informed the risk assessment for ABCWUA assets.

Plan, Study, Report Name	How Plan Informed HMP Update
Upper Tijeras Creek Watershed-Based Plan (2020 Draft)	Informed the flood risk assessment for the East Mountain area and the Village of Tijeras.

Other technical data, reports and studies were reviewed and considered during the collection of data to support Planning Steps 4 and 5, which included the hazard identification, vulnerability assessment, and capability assessment. Information from the following agencies and groups were reviewed in the development and update of this plan. Specific references relied on in the development of this plan are also sourced throughout the document as appropriate and can be found in Appendix F References.

3.4.2 Phase 2 Assess Risk

Step 4: Identify the Hazards

Wood led the HMPC in a review of the hazards identified in the 2015 plan and discussed other hazards that have impacted or could impact the planning area, to include documenting recent events. The HMPC refined the list of hazards to make it more relevant to the planning area. The profile of each of these hazards was then developed and updated in 2020 with information from the HMPC and additional sources. Web resources, existing reports and plans, and existing GIS layers were used to compile information about past hazard events and determine the location, previous occurrences, probability of future occurrences, and magnitude/severity of each hazard. Information on the methodology and resources used to identify and profile hazards is provided in Chapter 4.

Step 5: Assess the Risks

After profiling the hazards that could affect the planning area, the HMPC collected information to describe the likely impacts of future hazard events on the participating jurisdictions. This step included two parts: a vulnerability assessment and a capability assessment.

Vulnerability Assessment—Participating jurisdictions inventoried their assets at risk to natural and human-caused hazards—overall and in the identified hazard areas. These assets included total number and value of structures; critical facilities and infrastructure; natural, historic, and cultural assets; and economic assets. The HMPC also analyzed development trends in hazard areas. The County’s Digital Flood Insurance Rate Map (DFIRM) was used to refine the estimated flood losses during the update, where available for the NFIP participating communities.

Capability Assessment—This assessment consisted of identifying the existing mitigation capabilities of participating jurisdictions. This involved collecting information about existing government programs, policies, regulations, ordinances, and plans that mitigate or could be used to mitigate risk to disasters. Participating jurisdictions collected information on their regulatory, administrative, fiscal, and technical capabilities, as well as ongoing initiatives related to interagency coordination and public outreach. Refer to Chapter 5 Capability Assessment for the results of the existing capabilities as well as the jurisdictions’ identified opportunities for enhancing capabilities.

A more detailed description of the risk assessment process and the results is included in Chapter 4 Risk Assessment.

3.4.3 Phase 3 Develop the Mitigation Plan

Step 6: Set Goals

Wood facilitated a brainstorming and discussion session with the Planning Team during their second meeting to review and update the goals for the overall hazard mitigation plan update. The Planning Team discussed definitions and examples of goals, objectives, and actions and considered the goals of the state hazard mitigation plan and other relevant local plans when forming their own goals and objectives. The Planning Team were provided a survey after the meeting to review the goals more closely and provide recommendations on revisions. The Team determined that the goals should be revised to include adding a goal specifically addressing the importance of life-safety and expanding the existing goals to include human-caused hazards. The group discussed the ideas and came to consensus on the final goals for the multi-jurisdictional plan update, which are further discussed in Chapter 6.

Step 7: Review the Possible Activities

The Planning Team identified mitigation actions at their third meeting. The group was presented with six different categories of mitigation actions and example actions for each identified hazard. Planning Team members were encouraged to brainstorm actions to address the plan's goals. The Planning Team then reviewed potential mitigation alternatives and identified new actions by hazard and jurisdiction to ensure that all the plan's hazards were addressed, and that all participating jurisdictions had at least one new mitigation action.

The Planning Team discussed criteria for narrowing down and prioritizing the identified actions. The group approved the STAPLEE criteria, which assesses the Social, Technical, Administrative, Political, Legal, Economic, and Environmental implications of each action. Each member used these criteria to determine their highest priority projects. Projects were then sorted into high, medium, or low priority based upon the feedback received from each Planning Team member. This process is described in more detail in Chapter 6 Mitigation Strategy.

Each participating jurisdiction was responsible for submitting at least one new mitigation action specific to their jurisdiction, in addition to providing input on the progress made on actions identified in the 2015 Plan.

Step 8: Draft the Plan

The first complete draft of the updated Plan was developed and submitted to the Planning Team for review in November 2020. Once the Planning Team's comments were incorporated, a complete draft of the plan was made available for review and comment by the public and other agencies and interested stakeholders, as discussed above under Step 2 Involve the Public. This review period was from March 3rd to March 31st, 2021. Methods for inviting interested parties and the public to review and comment on the plan were discussed in Steps 2 and 3, and materials are provided in Appendix B.

Step 9: Adopt the Plan

To secure buy-in and officially implement the plan, the governing bodies of each participating jurisdiction adopted the plan. Scanned copies of resolutions of adoption are included in Appendix C Adoption Resolutions.

Step 10: Implement, Evaluate, and Revise the Plan

The true worth of any mitigation plan is in the effectiveness of its implementation. Up to this point in the plan update process, all of the HMPC's efforts have been directed at researching data, coordinating input

from participating entities, and updating and developing appropriate mitigation actions. Each recommended action includes key descriptors, such as hazard(s) addressed, lead manager and priority, to help initiate implementation. An overall implementation strategy is described in Chapter 7 Plan Implementation and Monitoring, which also addresses how the previous plan was implemented and evaluated.

Finally, there are numerous organizations within the planning area whose goals and interests' interface with hazard mitigation. Coordination with these other planning efforts, as addressed in Planning Step 3, is paramount to the ongoing success of this plan and of mitigation in Albuquerque/Bernalillo County and is addressed further in Chapter 7. A plan update and maintenance schedule and a strategy for continued public involvement are also included in Chapter 7.

4 Hazard Identification and Risk Assessment

DMA Requirement §201.6(c)(2):

[The plan shall include] A risk assessment that provides the factual basis for activities proposed in the strategy to reduce losses from identified hazards. Local risk assessments must provide sufficient information to enable the jurisdiction to identify and prioritize appropriate mitigation actions to reduce losses from identified hazards.

This section describes the Hazard Identification and Risk Assessment undertaken by the participating jurisdictions and special districts. The risk assessment process identifies and profiles relevant hazards and assesses the exposure of lives, property, and infrastructure to these hazards. The process allows for a better understanding of a jurisdiction's potential risk to hazards and provides a framework for developing and prioritizing mitigation actions to reduce risk from future hazard events.

This risk assessment builds upon the methodology described in the 2013 FEMA Local Mitigation Planning Handbook, which recommends a four-step process for conducting a risk assessment:

1. Describe Hazards
2. Identify Community Assets
3. Analyze Risks
4. Summarize Vulnerability

A key step in preventing disaster losses is developing a comprehensive understanding of the hazards that pose risks to its communities. The following terms facilitate comparisons between communities and can be found throughout the Plan.

- **Hazard:** Event or physical condition that has the potential to cause fatalities, injuries, property damage, infrastructure damage, agricultural loss, damage to the environment, interruption of business, other types of harm or loss
- **Risk:** Product of a hazard's likelihood of occurrence and its consequences to society; the estimated impact that a hazard would have on people, services, facilities, and structures in a community
- **Vulnerability:** Degree of susceptibility to physical injury, harm, damage, or economic loss; depends on an asset's construction, contents, and economic value of its functions

In essence, the risk assessment evaluates potential loss from hazards by assessing the vulnerability of the planning area's population, built environment, critical facilities, and other assets. Environmental and social impacts are also taken into consideration wherever possible. Data collected through this process has been incorporated into the following subsections:

4.1: Hazard Identification – Identifies the hazards that threaten the planning area and describes why some hazards have been omitted from further consideration.

4.2: Asset Summary – Describes the methodology for inventorying assets as the basis for determining vulnerability of the planning area to the identified hazards.

4.3 to 4.14: Hazard Profiles – Discusses the threat to the planning area and describes previous occurrences of hazard events and the likelihood of future occurrences. It also includes a vulnerability assessment considering property, critical facilities, and historic/cultural/natural assets at risk, as well as possible effects to the economy and future development trends.

4.15: Risk Assessment Summary – Summarizes risk assessment information from the 12 hazard profiles.

4.1 Hazard Identification

In 2018, the New Mexico Department of Homeland Security and Emergency Management (DHSEM) updated the State Hazard Mitigation Plan and identified 14 natural hazards which had the greatest impact on the State:

- Dam Failure
- Drought
- Earthquake
- Extreme Heat
- Expansive Soils
- Flood/Flash Floods
- High Wind
- Landslide
- Land Subsidence
- Severe Winter Storms
- Thunderstorms (including Lightning and Hail)
- Tornadoes
- Volcanoes
- Wildland/Wildland-Urban Interface Fire

This Plan uses the State's hazard identification as a basis to analyze the impacts of these 14 natural hazards. The HMPT carefully screened each hazard with the goal of refining the list to reflect the hazards that pose the greatest risk to the jurisdictions represented in this Plan. Twelve natural hazards were selected for inclusion in the 2015 Plan, based on the historical record and expertise of the HMPT members, as having the greatest potential for significant impact on the participating jurisdictions.

A few hazards listed in the State Hazard Mitigation Plan were excluded from additional consideration as they present little to no risk to the planning area. Hazards that were dropped from further profiling and evaluation are:

- **Volcano** - Most volcanism that occurred near Bernalillo County took place more than 1 million years ago; the youngest volcanic deposits are tens of thousands of years old. New Mexico's numerous volcanoes are considered dormant, but not extinct. The 2018 State Plan a 1% probability of a volcanic eruption in New Mexico in the next 100 years, and therefore the probability of volcanic eruption is considered Highly Unlikely. Given the very low probability of occurring and the lack of previous occurrences, this hazard was not deemed a significant threat to the planning area and is not addressed further in the Plan.
- **Expansive Soils** - Due the low frequency of this hazard and its minor potential impact, it is considered a nuisance and is not addressed in the rest of the Plan.

The planning team reviewed the 12 natural hazards from the 2015 Plan and verified that they are still of the most concern to the planning area. The planning team also reviewed several human-caused hazards for possible inclusion during the 2022 update. After reviewing the potential risks from each of these hazards along with the potential mitigation benefits, the planning team determined the following four hazards pose a significant threat to the planning area:

- Active Threat
- Cyber Threat
- Hazardous Materials
- Pandemic/Public Health

These, along with the 12 natural hazards identified above, are profiled in Sections 4.3 through 4.18 below, including detailed descriptions and analyses.

4.1.1 Major Emergency and Disaster Declarations

Complementing the Hazards Analysis and Risk Assessment Section is a review of the past major disaster declarations that impacted Bernalillo County and the participating jurisdictions. Major disasters are declared by the President of the United States when the magnitude of a disaster event is of such severity and magnitude that effective response is beyond the capabilities of the State and the local governments. In these situations, eligible applicants may apply for a wide range of federal disaster assistance that include funds for public assistance, individual assistance, and hazard mitigation assistance.

From 1954 through 2020, Bernalillo County has received eleven federal declarations, including three emergency declarations (EM), four major disaster declarations (DR), and four fire management declarations (FM). This does not include all state or local emergency declarations issued for localized disaster events that did not warrant a presidential or federal emergency declaration.

Table 4-1 Federal Emergency and Disaster Declarations in Bernalillo County (1954 – 2020)

Event	Declaration Date	Declaration Number
New Mexico Fire	5/10/2000	FEMA-EM-3154
	5/13/2000	FEMA-DR-1329
New Mexico Atrisco (Bosque) Fire	6/25/2003	FEMA-FM-2472
Severe Storms and Flooding	4/29/2004	FEMA-DR-1514
Hurricane Katrina Evacuation	9/7/2005	FEMA-EM-3229
Malpais Fire	6/15/2006	FEMA-FM-2644
White Fire	4/3/2011	FEMA-FM-2880
Severe Storms and Flooding	9/30/2013	FEMA-DR-4148
Dog Head Fire	6/16/2016	FEMA-FM_5127
COVID-19 Pandemic	3/13/2020	FEMA-EM-3460
	4/5/2020	FEMA-DR-4529

Source: Federal Emergency Management Agency

4.1.2 Climate Change Considerations Summary

Climate includes patterns of temperature, precipitation, humidity, wind, and seasons. Climate plays a fundamental role in shaping natural ecosystems, and the human economies and cultures that depend on them. The term climate change refers to changes over a long period of time. It is generally perceived that climate change will have a measurable impact on the occurrence and severity of natural hazards around the world. Impacts are likely to include the following:

- Snow cover losses will continue, and declining snowpack will affect snow-dependent water supplies and stream flow levels around the world.
- The risk of drought and the frequency, intensity, and duration of heat waves are expected to increase.
- More extreme precipitation is likely, increasing the risk of flooding.
- The world’s average temperature is expected to increase.

In 2018, the U.S. Global Change Research Program released the Fourth National Climate Assessment (NCA4), the authoritative and comprehensive report on climate change and its impacts in the United States. Not only does the report confirm that climate change continues to affect Americans in every region of the U.S., but the report also identifies increased heat, drought, insect outbreaks, wildfire, and flooding as key climate-related concerns for the southwest region of the U.S, which includes New Mexico.

Recent warming in the southwest region is among the most rapid in the nation and is significantly greater than the global average; the period from 1950 to 2018 has been hotter than any comparable long period in at least 600 years. Summer temperatures across the state are expected to increase more than winter temperatures and projections suggest that typical summer months will be as warm as or warmer than the hottest 10% of summers that occurred between 1950 and 1999.

Projected increases in temperatures in the southwest region are also projected to increase the probability of natural events such as wildfires, drought, and summer precipitation. These temperature changes have great potential to directly affect public health through increased risk of heat stress. They may also affect infrastructure through increased risk of disruptions of electric power generation. Water supplies are vulnerable to impacts of higher temperatures. While water supplies generally change year-to-year due to

variabilities in water use and precipitation, higher temperatures are projected to increase evapotranspiration, reducing the effectiveness of precipitation in replenishing surface water and soil moisture. This will have direct impacts on crop yields and productivity of key regional crops and livestock, representing a major risk for the agricultural industry and food security nationwide.

The impacts of climate change already pose a threat to people and property in the southwest region of the United States, including Bernalillo County. Together, these impacts represent a slow-onset disaster that is likely to manifest and change over time. Current projections predict even more rapid changes in the near future, which are likely to affect many of the natural hazards that Bernalillo County has historically dealt with. This is particularly true for drought, flooding, wildfire, and extreme temperature hazards. The nature of erosion/land subsidence and public health hazards are also likely to evolve in intensity and character due to a changing regional climate. For these reasons, the hazard identification and risk assessment for the 2022 Albuquerque/Bernalillo County Hazard Mitigation Plan update takes climate change into consideration when evaluating the frequency, intensity, and distribution of hazards within the County. Because many impacts of climate-related hazards cross county boundaries, some of the discussion looks at impacts on a regional scale. As climate science evolves, future mitigation plan updates may consider including climate change projections in the risk rankings and vulnerability assessments of the hazards included in the Plan.

4.1.3 Methodology

Several sources of data were used to profile, describe, and analyze the hazards.

1. Experience, input and knowledge from the Planning Team as captured in site visits, meetings, and surveys
2. The 2018 New Mexico State Hazard Mitigation Plan
3. The National Oceanic and Atmospheric Administration (NOAA) National Center for Environmental Information (NCEI)
4. Studies, data, and reports by the United States Geological Survey (USGS), U.S. Army Corps of Engineers (USACE), and other federal agencies
5. Existing local plans and data
6. Resources published on the Internet with relevant information.

Each hazard profile is organized in the following manner:

- **Description** – General overview of the hazard
- **Past Occurrences** – List and description of previous recorded events .
- **Location** – Specific areas in the planning area that may be affected and the extent.
- **Magnitude/Severity** – The range of intensity the planning area is likely to experience.
- **Climate Change Considerations** – The known or potential impacts of climate change on the hazard.
- **Probability of Future Events** – The likelihood or frequency of the hazard occurring annually
- **Vulnerability Assessment** – Quantifies the potential impacts of the hazard on:
 - People (including vulnerable populations)
 - General Property
 - Critical Facilities and Infrastructure
 - Economy
 - Historic, Cultural, and Natural Resources
 - Future Development
- **Jurisdictional Differences** – Describes how the risk varies across the different jurisdictions on the planning area

- **Risk Summary** – Summarizes the threat, vulnerabilities, and risk of the hazard.

4.1.4 Hazard Rankings

Based on the analysis described above, each jurisdiction ranked each hazard in terms of its geographic area, probability of future occurrence, magnitude/severity, and overall significance. Public concern was also considered via input at public meetings and an online survey. These rankings are summarized in Table 4-2, and detailed by jurisdiction in Tables Table 4-3 through Table 4-9.

Table 4-2 Overall Hazard Rankings by Jurisdiction

Hazard	Bernalillo County	Albuquerque	Los Ranchos	Tijeras	AMAFCA	MRGCD	ABCWUA
Active Threat	Medium	High	Low	Low	Low	Low	Low
Cyber Threat	High	Medium	Low	Low	Low	High	High
Dam Failure	Low	Medium	Medium	Low	High	High	Low
Drought	High	Medium	High	Medium	NA	High	High
Earthquake	Medium	Medium	High	Medium	High	Medium	Medium
Extreme Heat	High	Medium	Medium	Low	NA	Medium	Medium
Flood	Medium	High	High	High	High	High	High
Hazmat Release	Medium	Medium	Low	Low	Low	Low	Low
High Wind	High	High	Medium	Medium	NA	Medium	Medium
Landslide	Medium	Low	NA	Medium	Medium	Low	Medium
Land Subsidence	Medium	Low	Low	Low	Medium	Low	Low
Pandemic	High	High	Medium	Medium	Medium	High	High
Severe Winter Storm	Medium	Low	High	High	NA	Low	Medium
Thunderstorm	Medium	Medium	Medium	Medium	High	High	Medium
Tornado	Low	Low	Low	Low	NA	Low	Low
Wildfire	High	High	High	High	Low	High	High
<p>Frequency of Occurrence: Highly Likely: Near 100% probability in next year. Likely: Between 10 and 100% probability in next year or at least one chance in ten years. Occasional: Between 1 and 10% probability in next year or at least one chance in next 100 years. Unlikely: Less than 1% probability in next 100 years.</p> <p>Spatial Extent: Limited: Less than 10% of planning area Significant: 10-50% of planning area Extensive: 50-100% of planning area</p>		<p>Potential Severity: Catastrophic: Multiple deaths, complete shutdown of facilities for 30 days or more, more than 50% of property is severely damaged Critical: Multiple severe injuries, complete shutdown of facilities for at least 2 weeks, more than 25% of property is severely damaged Significant: Some injuries, complete shutdown of critical facilities for more than one week, more than 10 percent of property is severely damaged Negligible: Minor injuries, minimal quality-of-life impact, shutdown of critical facilities and services for 24 hours or less, less than 10 percent of property is severely damaged.</p> <p>Significance Low: minimal potential impact Medium: moderate potential impact High: widespread potential impact</p>					

Table 4-3 Bernalillo County Hazard Rankings

Hazard	Frequency	Spatial Extent	Severity	Overall Significance
Active Threat	Likely	Limited	Significant	Medium
Cyber Threat	Likely	Limited	Significant	High
Dam Failure	Unlikely	Limited	Critical	Low
Drought	Highly Likely	Extensive	Significant	High
Earthquake	Unlikely	Extensive	Critical	Medium
Extreme Heat	Likely	Significant	Negligible	High
Flood	Highly Likely	Extensive	Significant	Medium
Hazmat Release	Likely	Significant	Significant	Medium
High Wind	Highly Likely	Extensive	Significant	High
Landslide	Occasional	Significant	Significant	Medium
Land Subsidence	Unlikely	Extensive	Negligible	Medium
Pandemic	Occasional	Extensive	Critical	High
Severe Winter Storm	Likely	Significant	Significant	Medium
Thunderstorm	Highly Likely	Significant	Significant	Medium
Tornado	Unlikely	Limited	Significant	Low
Wildfire	Highly Likely	Extensive	Catastrophic	High
<p>Frequency of Occurrence: Highly Likely: Near 100% probability in next year. Likely: Between 10 and 100% probability in next year or at least one chance in ten years. Occasional: Between 1 and 10% probability in next year or at least one chance in next 100 years. Unlikely: Less than 1% probability in next 100 years.</p> <p>Spatial Extent: Limited: Less than 10% of planning area Significant: 10-50% of planning area Extensive: 50-100% of planning area</p>		<p>Potential Severity: Catastrophic: Multiple deaths, complete shutdown of facilities for 30 days or more, more than 50% of property is severely damaged Critical: Multiple severe injuries, complete shutdown of facilities for at least 2 weeks, more than 25% of property is severely damaged Significant: Some injuries, complete shutdown of critical facilities for more than one week, more than 10 percent of property is severely damaged Negligible: Minor injuries, minimal quality-of-life impact, shutdown of critical facilities and services for 24 hours or less, less than 10 percent of property is severely damaged.</p> <p>Significance Low: minimal potential impact Medium: moderate potential impact High: widespread potential impact</p>		

Table 4-4 City of Albuquerque Hazard Rankings

Hazard	Frequency	Spatial Extent	Severity	Overall Significance
Active Threat	Highly Likely	Significant	Critical	High
Cyber Threat	Likely	Limited	Negligible	Medium
Dam Failure	Unlikely	Significant	Critical	Medium
Drought	Likely	Extensive	Critical	Medium
Earthquake	Unlikely	Extensive	Catastrophic	Medium
Extreme Heat	Likely	Extensive	Negligible	Medium
Flood	Occasional	Significant	Significant	High
Hazmat Release	Likely	Limited	Significant	Medium
High Wind	Highly Likely	Significant	Significant	High
Landslide	Occasional	Limited	Negligible	Low
Land Subsidence	Unlikely	Limited	Negligible	Low
Pandemic	Occasional	Extensive	Critical	High
Severe Winter Storm	Likely	Limited	Negligible	Low
Thunderstorm	Highly Likely	Extensive	Negligible	Medium
Tornado	Unlikely	Limited	Critical	Low
Wildfire	Highly Likely	Significant	Significant	High
<p>Frequency of Occurrence: Highly Likely: Near 100% probability in next year. Likely: Between 10 and 100% probability in next year or at least one chance in ten years. Occasional: Between 1 and 10% probability in next year or at least one chance in next 100 years. Unlikely: Less than 1% probability in next 100 years.</p> <p>Spatial Extent: Limited: Less than 10% of planning area Significant: 10-50% of planning area Extensive: 50-100% of planning area</p>		<p>Potential Severity: Catastrophic: Multiple deaths, complete shutdown of facilities for 30 days or more, more than 50% of property is severely damaged Critical: Multiple severe injuries, complete shutdown of facilities for at least 2 weeks, more than 25% of property is severely damaged Significant: Some injuries, complete shutdown of critical facilities for more than one week, more than 10 percent of property is severely damaged Negligible: Minor injuries, minimal quality-of-life impact, shutdown of critical facilities and services for 24 hours or less, less than 10 percent of property is severely damaged.</p> <p>Significance Low: minimal potential impact Medium: moderate potential impact High: widespread potential impact</p>		

Table 4-5 Village of Los Ranchos de Albuquerque Hazard Rankings

Hazard	Frequency	Spatial Extent	Severity	Overall Significance
Active Threat	Occasional	Limited	Significant	Low
Cyber Threat	Occasional	Limited	Negligible	Low
Dam Failure	Unlikely	Significant	Critical	Medium
Drought	Likely	Extensive	Significant	High
Earthquake	Unlikely	Extensive	Catastrophic	High
Extreme Heat	Likely	Significant	Negligible	Medium
Flood	Highly Likely	Extensive	Critical	High
Hazmat Release	Occasional	Limited	Significant	Low
High Wind	Highly Likely	Extensive	Significant	Medium
Landslide	NA	NA	NA	NA
Land Subsidence	Unlikely	Extensive	Negligible	Low
Pandemic	Occasional	Extensive	Significant	Medium
Severe Winter Storm	Likely	Extensive	Critical	High
Thunderstorm	Highly Likely	Significant	Significant	Medium
Tornado	Unlikely	Limited	Significant	Low
Wildfire	Highly Likely	Significant	Catastrophic	High
<p>Frequency of Occurrence: Highly Likely: Near 100% probability in next year. Likely: Between 10 and 100% probability in next year or at least one chance in ten years. Occasional: Between 1 and 10% probability in next year or at least one chance in next 100 years. Unlikely: Less than 1% probability in next 100 years.</p> <p>Spatial Extent: Limited: Less than 10% of planning area Significant: 10-50% of planning area Extensive: 50-100% of planning area</p>		<p>Potential Severity: Catastrophic: Multiple deaths, complete shutdown of facilities for 30 days or more, more than 50% of property is severely damaged Critical: Multiple severe injuries, complete shutdown of facilities for at least 2 weeks, more than 25% of property is severely damaged Significant: Some injuries, complete shutdown of critical facilities for more than one week, more than 10 percent of property is severely damaged Negligible: Minor injuries, minimal quality-of-life impact, shutdown of critical facilities and services for 24 hours or less, less than 10 percent of property is severely damaged.</p> <p>Significance Low: minimal potential impact Medium: moderate potential impact High: widespread potential impact</p>		

Table 4-6 Village of Tijeras Hazard Rankings

Hazard	Frequency	Spatial Extent	Severity	Overall Significance
Active Threat	Occasional	Limited	Significant	Low
Cyber Threat	Occasional	Limited	Negligible	Low
Dam Failure	Unlikely	Limited	Critical	Low
Drought	Likely	Extensive	Negligible	Medium
Earthquake	Unlikely	Significant	Critical	Medium
Extreme Heat	Occasional	Significant	Negligible	Low
Flood	Highly Likely	Significant	Critical	High
Hazmat Release	Occasional	Limited	Significant	Low
High Wind	Highly Likely	Extensive	Significant	Medium
Landslide	Likely	Significant	Critical	Medium
Land Subsidence	Unlikely	Significant	Negligible	Low
Pandemic	Occasional	Extensive	Significant	Medium
Severe Winter Storm	Likely	Extensive	Critical	High
Thunderstorm	Highly Likely	Significant	Significant	Medium
Tornado	Unlikely	Significant	Significant	Low
Wildfire	Highly Likely	Extensive	Catastrophic	High
<p>Frequency of Occurrence: Highly Likely: Near 100% probability in next year. Likely: Between 10 and 100% probability in next year or at least one chance in ten years. Occasional: Between 1 and 10% probability in next year or at least one chance in next 100 years. Unlikely: Less than 1% probability in next 100 years.</p> <p>Spatial Extent: Limited: Less than 10% of planning area Significant: 10-50% of planning area Extensive: 50-100% of planning area</p>		<p>Potential Severity: Catastrophic: Multiple deaths, complete shutdown of facilities for 30 days or more, more than 50% of property is severely damaged Critical: Multiple severe injuries, complete shutdown of facilities for at least 2 weeks, more than 25% of property is severely damaged Significant: Some injuries, complete shutdown of critical facilities for more than one week, more than 10 percent of property is severely damaged Negligible: Minor injuries, minimal quality-of-life impact, shutdown of critical facilities and services for 24 hours or less, less than 10 percent of property is severely damaged.</p> <p>Significance Low: minimal potential impact Medium: moderate potential impact High: widespread potential impact</p>		

Table 4-7 AMAFCA Hazard Rankings

Hazard	Frequency	Spatial Extent	Severity	Overall Significance
Active Threat	Occasional	Limited	Negligible	Low
Cyber Threat	Occasional	Significant	Significant	Low
Dam Failure	Unlikely	Significant	Catastrophic	High
Drought	NA	NA	NA	NA
Earthquake	Unlikely	Extensive	Catastrophic	High
Extreme Heat	NA	NA	NA	NA
Flood	Highly Likely	Extensive	Critical	High
Hazmat Release	Occasional	Limited	Negligible	Low
High Wind	NA	NA	NA	NA
Landslide	Unlikely	Limited	Critical	Medium
Land Subsidence	Unlikely	Limited	Critical	Medium
Pandemic	Occasional	Extensive	Critical	Medium
Severe Winter Storm	NA	NA	NA	NA
Thunderstorm	Highly Likely	Extensive	Critical	High
Tornado	NA	NA	NA	NA
Wildfire	Occasional	Limited	Negligible	Low
<p>Frequency of Occurrence: Highly Likely: Near 100% probability in next year. Likely: Between 10 and 100% probability in next year or at least one chance in ten years. Occasional: Between 1 and 10% probability in next year or at least one chance in next 100 years. Unlikely: Less than 1% probability in next 100 years.</p> <p>Spatial Extent: Limited: Less than 10% of planning area Significant: 10-50% of planning area Extensive: 50-100% of planning area</p>		<p>Potential Severity: Catastrophic: Multiple deaths, complete shutdown of facilities for 30 days or more, more than 50% of property is severely damaged Critical: Multiple severe injuries, complete shutdown of facilities for at least 2 weeks, more than 25% of property is severely damaged Significant: Some injuries, complete shutdown of critical facilities for more than one week, more than 10 percent of property is severely damaged Negligible: Minor injuries, minimal quality-of-life impact, shutdown of critical facilities and services for 24 hours or less, less than 10 percent of property is severely damaged.</p> <p>Significance Low: minimal potential impact Medium: moderate potential impact High: widespread potential impact</p>		

Table 4-8 MRGCD Hazard Rankings

Hazard	Frequency	Spatial Extent	Severity	Overall Significance
Active Threat	Occasional	Limited	Significant	Low
Cyber Threat	Likely	Limited	Significant	High
Dam Failure	Unlikely	Extensive	Critical	High
Drought	Likely	Extensive	Significant	High
Earthquake	Unlikely	Extensive	Critical	Medium
Extreme Heat	Occasional	Significant	Significant	Medium
Flood	Highly Likely	Significant	Significant	High
Hazmat Release	Occasional	Limited	Significant	Low
High Wind	Highly Likely	Extensive	Significant	Medium
Landslide	Unlikely	Limited	Negligible	Low
Land Subsidence	Unlikely	Limited	Negligible	Low
Pandemic	Occasional	Extensive	Critical	High
Severe Winter Storm	Likely	Significant	Negligible	Low
Thunderstorm	Highly Likely	Extensive	Critical	High
Tornado	Unlikely	Limited	Significant	Low
Wildfire	Highly Likely	Extensive	Catastrophic	High
<p>Frequency of Occurrence: Highly Likely: Near 100% probability in next year. Likely: Between 10 and 100% probability in next year or at least one chance in ten years. Occasional: Between 1 and 10% probability in next year or at least one chance in next 100 years. Unlikely: Less than 1% probability in next 100 years.</p> <p>Spatial Extent: Limited: Less than 10% of planning area Significant: 10-50% of planning area Extensive: 50-100% of planning area</p>		<p>Potential Severity: Catastrophic: Multiple deaths, complete shutdown of facilities for 30 days or more, more than 50% of property is severely damaged Critical: Multiple severe injuries, complete shutdown of facilities for at least 2 weeks, more than 25% of property is severely damaged Significant: Some injuries, complete shutdown of critical facilities for more than one week, more than 10 percent of property is severely damaged Negligible: Minor injuries, minimal quality-of-life impact, shutdown of critical facilities and services for 24 hours or less, less than 10 percent of property is severely damaged.</p> <p>Significance Low: minimal potential impact Medium: moderate potential impact High: widespread potential impact</p>		

Table 4-9 ABCWUA Hazard Rankings

Hazard	Frequency	Spatial Extent	Severity	Overall Significance
Active Threat	Occasional	Limited	Significant	Low
Cyber Threat	Likely	Limited	Significant	High
Dam Failure	Unlikely	Limited	Critical	Low
Drought	Likely	Extensive	Significant	High
Earthquake	Unlikely	Extensive	Critical	Medium
Extreme Heat	Occasional	Significant	Negligible	Medium
Flood	Highly Likely	Extensive	Critical	High
Hazmat Release	Occasional	Limited	Significant	Low
High Wind	Highly Likely	Extensive	Significant	Medium
Landslide	Unlikely	Limited	Significant	Medium
Land Subsidence	Unlikely	Limited	Negligible	Low
Pandemic	Occasional	Extensive	Critical	High
Severe Winter Storm	Likely	Significant	Negligible	Medium
Thunderstorm	Highly Likely	Significant	Significant	Medium
Tornado	Unlikely	Limited	Significant	Low
Wildfire	Highly Likely	Significant	Significant	High
<p>Frequency of Occurrence: Highly Likely: Near 100% probability in next year. Likely: Between 10 and 100% probability in next year or at least one chance in ten years. Occasional: Between 1 and 10% probability in next year or at least one chance in next 100 years. Unlikely: Less than 1% probability in next 100 years.</p> <p>Spatial Extent: Limited: Less than 10% of planning area Significant: 10-50% of planning area Extensive: 50-100% of planning area</p>		<p>Potential Severity: Catastrophic: Multiple deaths, complete shutdown of facilities for 30 days or more, more than 50% of property is severely damaged Critical: Multiple severe injuries, complete shutdown of facilities for at least 2 weeks, more than 25% of property is severely damaged Significant: Some injuries, complete shutdown of critical facilities for more than one week, more than 10 percent of property is severely damaged Negligible: Minor injuries, minimal quality-of-life impact, shutdown of critical facilities and services for 24 hours or less, less than 10 percent of property is severely damaged.</p> <p>Significance Low: minimal potential impact Medium: moderate potential impact High: widespread potential impact</p>		

4.2 Asset Summary

This vulnerability assessment attempts to quantify assets at risk to further define populations, properties, and critical facilities at risk to hazards identified in this plan. The methods of analysis vary by hazard type and data available. Data to support the vulnerability assessment was collected and compiled from a variety of sources:

- GIS data (spatial data such as hazard threats, base layers like hydrology, boundaries, roads, etc. assessor's data),
- Written descriptions of inventory and risks provided by participating jurisdictions and the Planning Team,
- Existing plans, studies, and reports with relevant information,
- Information provided by Planning Team members.

This section assesses the population, structures, critical facilities and infrastructure, and other important assets in the planning area as an initial consideration of risk to hazards identified in this plan. It begins with an inventory of people and buildings (total exposure) in the planning area to provide a baseline for evaluating vulnerability by hazard. For purposes of this plan, parcel and critical infrastructure for Kirtland Air Force Base and tribal lands were excluded from analysis.

4.2.1 People

Population estimates were calculated for hazards with a geospatial component and for which data was available for GIS-based parcel analysis. These were based on dividing the total Census population estimates from the 2018 American Community Survey by the total number of residential parcels to get an average number of people per parcel for each jurisdiction. Average population per residential parcel was calculated as 3.23 for Albuquerque, 3.14 for Los Rancho, 3.41 for Tijeras, and 3.53 for unincorporated Bernalillo County. This value was then multiplied by the number of residential parcels that overlap with a hazard layer to get an estimate of the population exposed to that hazard. For more details on economic assets, development trends, and other population and demographic information refer to Chapter 2 Community Profile.

4.2.2 General Property

General property exposure to hazards is based on a combination of parcel layers from the City of Albuquerque and Bernalillo County. The containing data consisted of assessor information such as total number of parcels and improvement values for commercial, residential, and vacant land parcel types by jurisdiction found in Section 4.2. Note that only those parcels with improvements (values greater than \$0) were used for analysis. Non-developed or non-improved parcels were excluded for the purposes of conducting the vulnerability assessment.

Counts and values are based on the latest county assessor's data (as of August 3, 2020) and building footprints which were provided in GIS by Albuquerque and Bernalillo County Assessor's offices. Content values were estimated as a percent of the improvement value based on parcel type: 50% of the improvement value for residential structures, and 100% for commercial and vacant parcels. These percentage calculations are based on standard FEMA HAZUS methodologies. Finally, Table 4-10 shows the total number of buildings, property types and their improvement and content values by jurisdiction.

Table 4-10 Improved Parcel Exposure Values by Jurisdiction

Jurisdiction	Property Type	Improved Parcels	Building Count	Improved Value	Content Value	Total Value
Albuquerque	Commercial	10,697	15,512	\$7,819,394,465	\$7,819,394,465	\$15,638,788,930
	Residential	172,905	189,022	\$26,866,422,807	\$13,433,211,404	\$40,299,634,211
	Vacant	1,277	1,407	\$111,046,726	\$111,046,726	\$222,093,452
	Total	184,879	205,941	\$34,796,863,998	\$21,363,652,595	\$56,160,516,593
Los Ranchos	Commercial	156	294	\$76,314,517	\$76,314,517	\$152,629,034
	Residential	1,951	2,951	\$640,053,103	\$320,026,552	\$960,079,655
	Vacant	50	56	\$451,200	\$451,200	\$902,400
	Total	2,157	3,301	\$716,818,820	\$396,792,269	\$1,113,611,089
Tijeras	Commercial	30	48	\$11,728,729	\$11,728,729	\$23,457,458
	Residential	192	269	\$22,709,075	\$11,354,538	\$34,063,613
	Vacant	7	9	\$38,600	\$38,600	\$77,200
	Total	229	326	\$34,476,404	\$23,121,867	\$57,598,271
Unincorporated	Commercial	1,575	3,191	\$990,953,869	\$990,953,869	\$1,981,907,738
	Residential	31,674	44,692	\$5,370,471,479	\$2,685,235,740	\$8,055,707,219
	Vacant	1,367	1,611	\$93,193,350	\$93,193,350	\$186,386,700
	Total	34,616	49,494	\$6,454,618,698	\$3,769,382,959	\$10,224,001,657
	Grand Total	221,881	259,062	\$42,002,777,920	\$25,552,949,688	\$67,555,727,608

Source: Albuquerque and Bernalillo County Assessor's Office, Wood analysis.

Table 4-11 summarizes the same information as above, but this time by parcel type. The below information indicates that 93% of parcels are residential in nature and 7% are non-residential (Commercial and Vacant). The Total Values of parcels available for assessment is over \$67 billion including both improvement values and content values. A total of 221,881 parcels were summed up for this exposure summary.

Table 4-11 Improved Parcel Exposure Values by Parcel Type

Property Type	Improved Parcels	Building Count	Improved Value	Content Value	Total Value
Commercial	12,458	19,045	\$8,898,391,580	\$8,898,391,580	\$17,796,783,160
Residential	206,722	236,934	\$32,899,656,464	\$16,449,828,232	\$49,349,484,696
Vacant	2,701	3,083	\$204,729,876	\$204,729,876	\$409,459,752
Total	221,881	259,062	\$42,002,777,920	\$25,552,949,688	\$67,555,727,608

Source: Albuquerque and Bernalillo County Assessor's Office, Wood analysis.

For those vulnerability analyses to follow in Section 4.2 Hazard Analysis and Risk Assessment, the total parcels exposed to the hazards available in geospatial format were obtained by overlaying the hazard threat layers with the building footprint layer performing a spatial join to the parcel in GIS to have a complete building count and improved values at risk. The following hazards have vulnerability summaries at the parcel level, due to the availability of hazard data for the geospatial overlay analysis: Flood, Landslide, Land Subsidence, and Wildfire. Earthquake vulnerability also includes damage and loss estimates to general property based on the HAZUS-derived information (see Section 4.3.4 Earthquake for details).

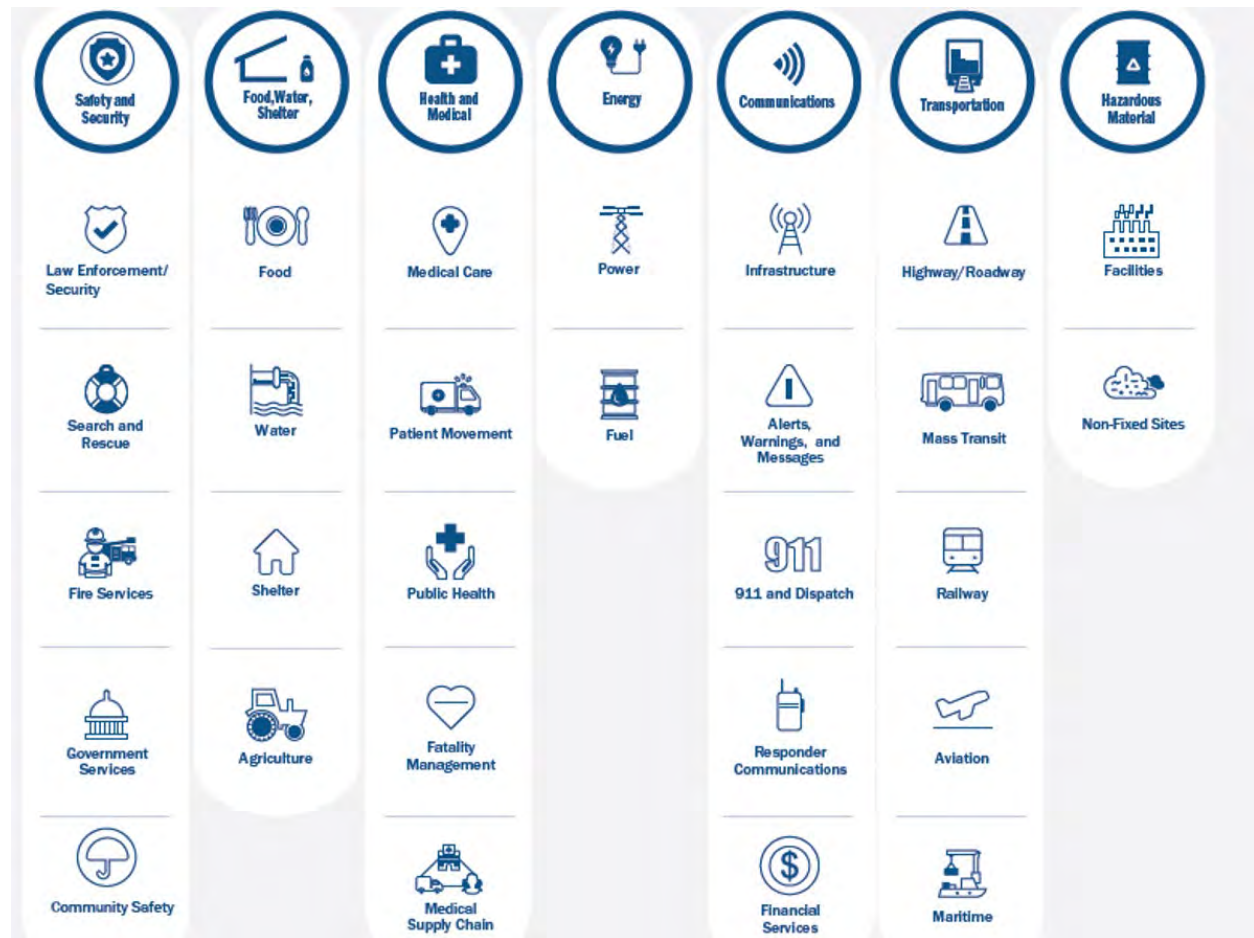
4.2.3 Critical Facilities and Infrastructure

A critical facility may be defined as one that is essential in providing utility or direction either during the response to an emergency or during the recovery operation.

FEMA lifeline categories, shown in Figure 4-1, are the U.S. Department of Homeland Security's recommended way to standardize the classification of critical facilities and infrastructure which provide indispensable service, operation, or function to a community. A lifeline is defined as providing indispensable service that enables the continuous operation of critical business and government functions, and is critical to human health and safety, or economic security. These categorizations are particularly useful as they:

- Enable effort consolidations between government and other organizations (e.g. infrastructure owners and operators)
- Enable integration of preparedness efforts among plans; easier identification of unmet critical facility needs
- Refine sources and products to enhance awareness, capability gaps, and progress towards stabilization
- Enhance communication amongst critical entities, while enabling complex interdependencies between government assets
- Highlight lifeline related priority areas regarding general operations as well as response efforts.

Figure 4-1 FEMA Community Lifeline Categories



Source: FEMA

Table 4-12 summarizes the inventory of critical facilities by jurisdiction. This data was provided by the City of Albuquerque, Bernalillo County Assessor's Office, NMWRAP, and the Homeland Infrastructure

Foundation-Level Data (HIFLD) database. Table 4-12 breaks down those facilities by jurisdiction and FEMA Lifeline Type. The locations of these facilities are displayed in Figure 4-2.

Specific information on facilities, names, and other key details by participating communities may be accessed by permission of the jurisdiction or infrastructure owner.

Table 4-12 Critical Facilities and Infrastructure by Jurisdiction and FEMA Lifeline

Jurisdiction	Communications	Energy	Food, Water, Shelter	Hazardous Materials	Health and Medical	Safety and Security	Transportation	Total
Albuquerque	480	75	23	2	34	200	11	825
Los Ranchos	6	1				6		13
Tijeras						1		1
Unincorporated	84	17	7	7	1	48		164
Total	570	93	30	9	35	255	11	1,003

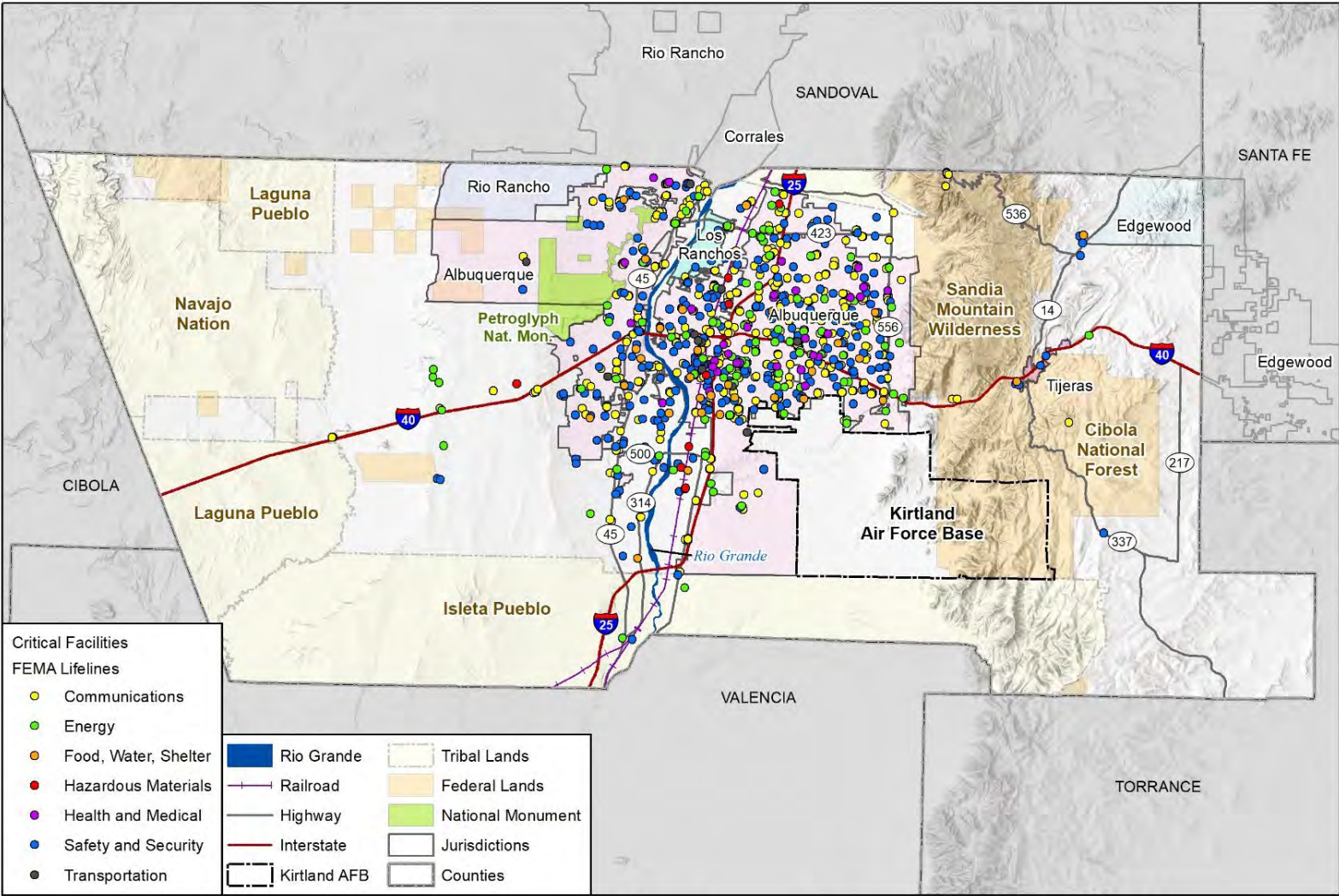
Source: Albuquerque and Bernalillo County Assessor's Office, NMWRAP, HIFLD, Wood analysis.

Additional critical facilities identified by the Village of Tijeras but not reflected in the above analysis include two Safety and Security facilities (Fire Department and Village Hall), one Energy facility (PNM substation), and five Food, Water, and Shelter facilities (three wells, two tanks).

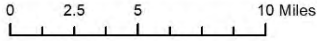
Critical assets owned and operated by the Albuquerque Metropolitan Arroyo Flood Control Authority (AMAFCA), Middle Rio Grande Conservancy District (MRGCD), and the Albuquerque Bernalillo County Water Utility Authority (ABCWUA) assets are described in Sections 2.10 through 2.12.

Critical facilities located in areas at risk of hazards are discussed in the Vulnerability Assessment section of each hazard profile.

Figure 4-2 Critical Facilities in Albuquerque and Bernalillo County



wood
 Map compiled 8/2020;
 intended for planning purposes only.
 Data Source: City of Albuquerque,
 Bernalillo County, RGIS, NMWRAP,
 HIFLD, FEMA



4.2.4 Historic, Cultural, and Natural Resources

Assessing the vulnerability of the planning area to disasters also involves inventorying the natural, historic, and cultural assets of the area. This step is important for the following reasons:

- The community may decide that these types of resources warrant a greater degree of protection due to their unique and irreplaceable nature and contribution to the overall economy.
- If these resources are likely to be impacted by a disaster, knowing so ahead of time allows for more prudent care in the immediate aftermath, when the potential for additional impacts are higher.
- The rules and laws for reconstruction, restoration, rehabilitation, and/or replacement are often specific for these types of designated resources (e.g. under the NEPA and Section 106 of the National Historic Preservation Act).
- Natural resources can have beneficial functions that reduce the impacts of natural hazards, such as wetlands and riparian habitat, which help absorb and attenuate floodwaters.

Historic and Cultural Resources

A historic property not only includes buildings or other types of structures such as bridges and dams but can also refer to prehistoric or Native American sites, roads, byways, historic landscapes, and such other features. Given the history of the region, there are a high number of these types of historic properties in the planning area.

Historic properties and cultural resources are also valuable economic assets that increase property values and attract businesses and tourists, and their preservation is often an important catalyst for economic development. Some key information on historic assets and properties in the planning area was obtained from the National Register of Historic Places (NRHP). The NRHP database is the Nation’s official list of cultural resources worthy of preservation, and the NRHP overall is part of a national program to coordinate and support public and private efforts to identify, evaluate, and protect historic and archeological resources. Properties listed include districts, sites, buildings, structures, and objects that are significant in American history, architecture, archeology, engineering, and culture. The National Register is administered by the National Park Service (NPS), which is part of the U.S. Department of the Interior. The NRHP database lists 151 resources listed on the National Register located in the County as summarized in Table 4-13.

In addition to the National Register the New Mexico Historic Preservation Division of the Department of

Table 4-13 Historic and Cultural Resources in the National Register of Historic Places

Location	# of Sites
Alameda	1
Albuquerque	143
Albuquerque Mountain	1
Isleta Pueblo	1
Los Ranchos	1
San Antonito	1
Tijeras	3
Total	151

Source: NPS NRHP and New Mexico Dept. of Cultural Affairs

Cultural Affairs also maintains the State Register of Cultural Properties, the official list of historic properties worthy of designation in New Mexico. According to the State Register of Cultural Properties database, 106 properties are listed on both the National and State Historic Registers. Of these properties

96 are only listed on the State Register. The complete list of NRHP sites in the planning area can be found online at <https://www.nps.gov/subjects/nationalregister/index.htm>.

It should be noted that as defined by the National Environmental Policy Act (NEPA) and National Historic Preservation Act (NHPA), any property over 50 years of age is considered a historic resource and is potentially eligible for the National Register. Thus, in the event that the property is to be altered or has been altered as the result of a major federal action, the property must be evaluated under the guidelines set forth by NEPA and the NHPA regarding this key age period. In addition, by law under the NHPA, "members of the public have a voice when federal actions will affect properties that qualify for the National Register of Historic Places, the nation's official list of historic properties" (A Citizen's Guide to Section 106 Review, 2016). Structural mitigation projects are considered alterations for the purpose of these NEPA/NHPA regulations, if regarding historical properties and places.

Natural Resources

Natural resources are important to include in benefit-cost analyses for future projects and may be used to leverage additional funding for projects that also contribute to community goals for protecting sensitive natural resources. Awareness of natural assets can lead to opportunities for meeting multiple objectives. For instance, protecting wetland areas protects sensitive habitat as well as attenuates and stores floodwaters. The Albuquerque and Bernalillo County 2017 Comprehensive Plan lists the follow the natural and cultural landscapes as important to the community and defining characteristics of the area.

- **Volcano Mesa** – A 3,532 acres-areas surrounded on three sides by the Petroglyph National Monument and Major Public Open Space and small portion of the of the National Monument. From east to west the area extends from the Northwest Mesa escarpment to the City' s Major Open Space surrounding five dormant volcanoes.
- **Arroyos** – Streambeds that are dry most of the time. The arroyos in Albuquerque and Bernalillo County have been historically important cultural asset for Native American communities connecting ceremonial sites to Pueblo villages that were along the Rio Grande. The Boca Negra/Mariposa arroyos make up a 21 square-mile watershed bounded by the Calabacillas Arroyo basin on the north and the San Antonio arroyo basin on the south. Other arroyos east of the Rio Grande including the Bear Canyon form natural corridors through the City of Albuquerque.
- **Sandia Mountains** – One of the most distinctive natural features in the area. Both a natural and cultural asset. The Mountains contain important shrines and area important to the Pueblo beliefs. The City of Albuquerque has overlay regulations to preserve views along corridors of the mountains.
- **Bosque** – The longest forest corridor in a City in the country (Albuquerque/Bernalillo County 2017). Includes the Rio Grande, surrounding cottonwood forest, state park land, trail and natural habitat. The Bosque is a unique natural and cultural landscape that have been inhabited by Pueblo people for thousands of years.
- **Tijeras Arroyo** – Lying east of the Rio Grande and City of Albuquerque, Tijeras Arroyo has historically provided water to land grant communities in the East Mountains and creates a creates a natural corridor through the Village of Tijeras and surrounding communities.

Endangered Species

To further understand natural resources that may be particularly vulnerable to a hazard event, as well as those that need consideration when implementing mitigation activities, it is important to identify at-risk species (endangered and threatened species) in the planning area. An endangered species is any species of fish, plant life, or wildlife that is in danger of extinction throughout all or most of its range. A threatened species is a species that is likely to become an endangered species within the foreseeable future throughout all or a significant portion of its range. Both endangered and threatened species are

protected by law and any future hazard mitigation projects are subject to these laws. Candidate species are a third category of plants and animals at risk, but these have been proposed as endangered or threatened but are not currently listed.

According to the U.S. Fish and Wildlife Service (USFW) Environmental Conservation Online System (ECOS), there are six federally endangered, threatened, or candidate/proposed/under/other status review species in Bernalillo County (as of November 2020). These are listed in Table 4-14.

Table 4-14 Endangered Species in Bernalillo County

Group	Common Name	Scientific Name	Status
Birds	Yellow-billed Cuckoo	<i>Coccyzus americanus</i>	Threatened
Birds	Southwestern willow flycatcher	<i>Empidonax traillii extimus</i>	Endangered
Birds	Sprague's pipit	<i>Anthus spragueii</i>	Resolved Taxon
Birds	Mexican spotted owl	<i>Strix occidentalis lucida</i>	Threatened
Fishes	Rio Grande Silvery Minnow	<i>Hybognathus amarus</i>	Endangered
Mammals	New Mexico jumping mouse	<i>Zapus hudsonius luteus</i>	Endangered

Source: U.S. Fish & Wildlife Service Environmental Conservation Online System

4.3 Active Threat

4.3.1 Description

An active threat can encompass a variety of malicious acts including explosive attacks, conventional firearm attacks, explosives, or even chemical/biological/ radiological/nuclear (CBRN) attacks. Typically, an active threat is a very short-lived incident meant to inflict as many casualties as possible, although recovery from an incident can last days or even months.

The Department of Homeland Security defines an active shooter as “an individual actively engaged in killing or attempted to kill people in a confined and populated area; in most cases, active shooters use firearms(s) and there is no pattern or method to their selection of victims...situations are unpredictable and evolve quickly...and are often over within 10 to 15 minutes.” However, the presence or suspected presence of secondary devices can lengthen the duration of the event until the attack site is determined to be clear. Although this definition focuses on an active shooter, the elements remain the same for most active threat situations.

A terrorist attack is an attack by terrorist groups or individuals against civilians. Another term sometimes used for these types of incidents is “violent extremist attacks.” These may involve:

- Coordinated tactical assaults by multiple attackers, such as the 2008 attacks on Mumbai, India;
- Sniping attacks from a distance, as with the 2014 Pennsylvania State Police barracks attack;
- Use of explosives, such as the 2013 Boston Marathon bombing;
- Arson, as in the multiple abortion clinic fires in Albuquerque in the 1990s.

While many terrorist attacks can also be described as active threat incidents, the term also includes non-politically motivated incidents such as recent tragic incidents at schools, places of worship, and workplaces; these attacks are also sometimes called mass shootings. Active threats most often use firearms and/or explosives, although vehicle and knife attacks are also common. The motivations for committing such acts range from retribution for a perceived injustice; to acts of violence against racial minorities, LGBTQ persons, or others; to promoting a specific social or political goal. Typically, active shooters are not interested in taking hostages or attaining material gain, and frequently are not even interested in their own survival. Unlike organized terrorist attacks, most active shooter incidents are carried out by one or two individuals.

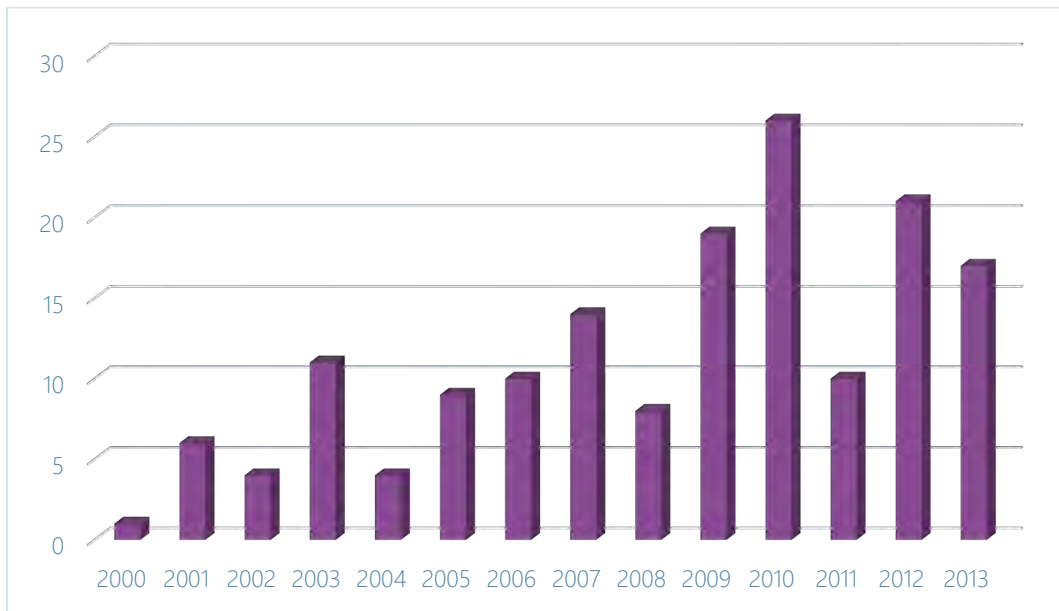
For the purposes of this hazard profile, normal law enforcement incidents such as barricaded suspects, hostage negotiations, high-risk warrant searches, bomb threats, and other criminal activities are not included.

Active threat incidents can happen anywhere and generally take place with little or no warning. Duration is dependent on the parameters of the incident; while the incidents themselves are usually relatively short, residual impacts on the community can be long-lasting.

4.3.2 Past Occurrences

Although there is much uncertainty and debate around exactly what constitutes an active shooter incident, a 2014 FBI study reported that the frequency of attacks has increased sharply in recent years, from an average of 6.4 incidents per year during the period 2000-2007, to 16.4 per year during 2008-2014.

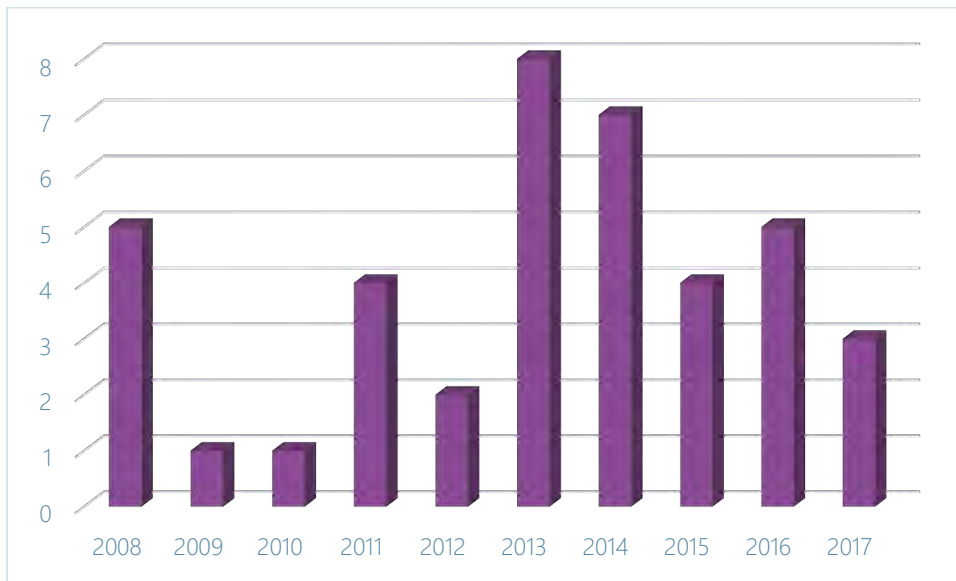
Figure 4-3 Active Shooter Incidents in the U.S. 2000-2013



Source: FBI, A Study of Active Shooter Incidents in the United States Between 2000 and 2013

School violence is sometimes considered as a subset of active shooter incidents (although not all school incidents involve the use of firearms). The U.S. Secret Service conducted a study of incidents of “targeted school violence” in the U.S. from 2008 to 2017, which they defined as “any incident in which (i) a current or recently former K-12 school student (ii) purposefully used a weapon (iii) to cause physical injury to, or the death of, at least one other student and/or school employee (iv) in or on the immediate property of the school (v) while targeting in advance one or more specific and/or random student(s) and/or employee(s).” The study excluded spontaneous incidents that resulted from unplanned fights or were tied to other criminal acts such as gang violence or drug trafficking. The Secret Service study found 41 incidents that met the criteria from 2008 to 2017, an average of 4 per year. As with active shooter incidents, the number of incidents has increased. From 2008 through 2012, the nation saw an average of 2.6 incidents per year; from 2013 through 2017, that number had risen to 5.4 per year. 61% of attacks used firearms, while 39% used knives. In the 41 attacks, 98 victims were harmed, including 79 injured and 19 killed; averaging out to 1.9 persons injured and 0.5 killed per incident.

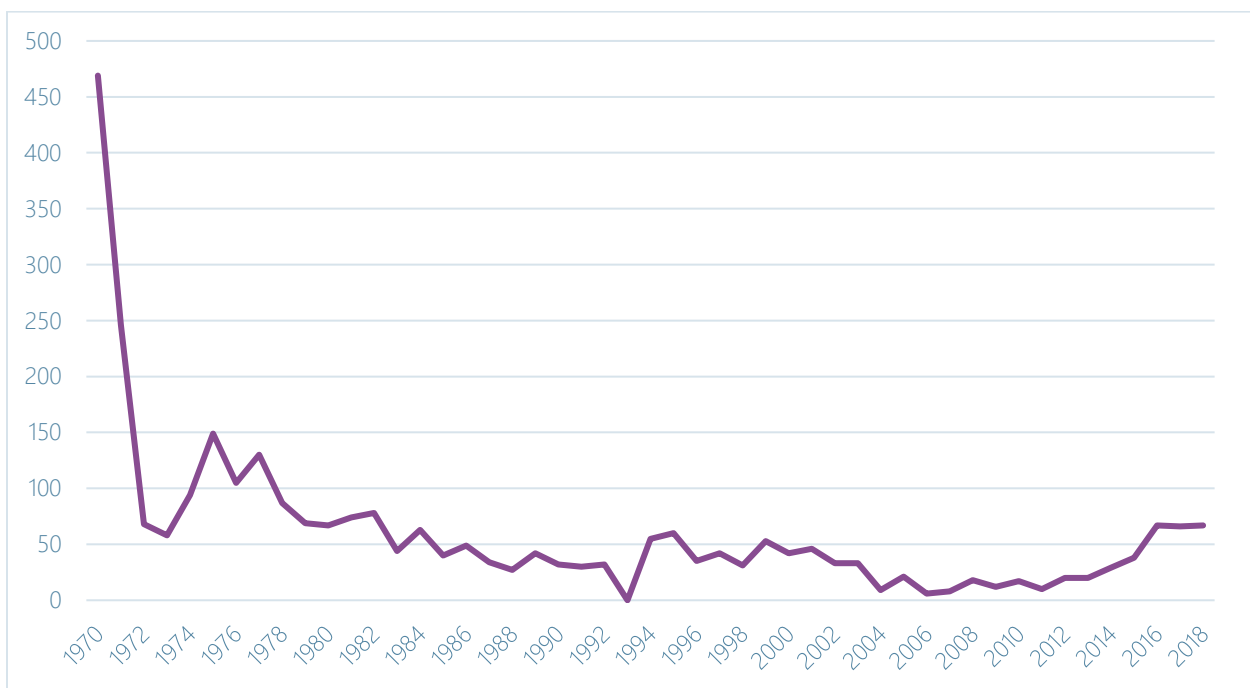
Figure 4-4 Incidents of Targeted School Violence in the US 2008-2017



Source: U.S. Secret Service Analysis of Targeted School Violence, 2019

Turning to terrorism specifically, the Global Terrorism Database (GTD) catalogues more than 190,000 terrorist attacks dating back to 1970. GTD data shows that despite public perception the number of terrorist attacks on US soil has in fact decreased over the last 50 years. From an average of 147.5 incidents per year in the 1970s, the frequency of attacks declined to 51.8 per year in the 1980s, then to 37.0 per year in the 1990s, and to 22.8 per year in the 2000s. An increase in attacks from 2015 through 2018 (the most recent year the GTD has analyzed) brought that average back up to 39.6 incidents per year for 2011 through 2018, but this is still well below the frequency seen in the 70s and 80s.

Figure 4-5 Terrorist Attacks in the U.S. 1970-2018



Source: Study of Terrorism and Responses to Terrorism (START) Global Terrorism Database (GTD) <https://www.start.umd.edu/gtd/>

A 2017 U.S. Government Accountability Office report “Countering Violent Extremism” found that of 85 violent extremist incidents resulting in death in the U.S. since September 12, 2001, right wing groups were responsible for 73% of attacks while radical Islamist groups were responsible for 27%.

Table 4-15 lists active threat and terrorism attacks that have occurred in New Mexico in the last 25 years. Note that this list includes several arson incidents, which are not always included in the definition of active threats but are included here to paint a clearer picture of the type of incidents the state has seen in the past. While only five of these twelve incidents occurred in the planning area, most of them had impacts that were felt statewide.

Table 4-15 Active Threat/Terrorism Incidents in New Mexico, 1995-2019

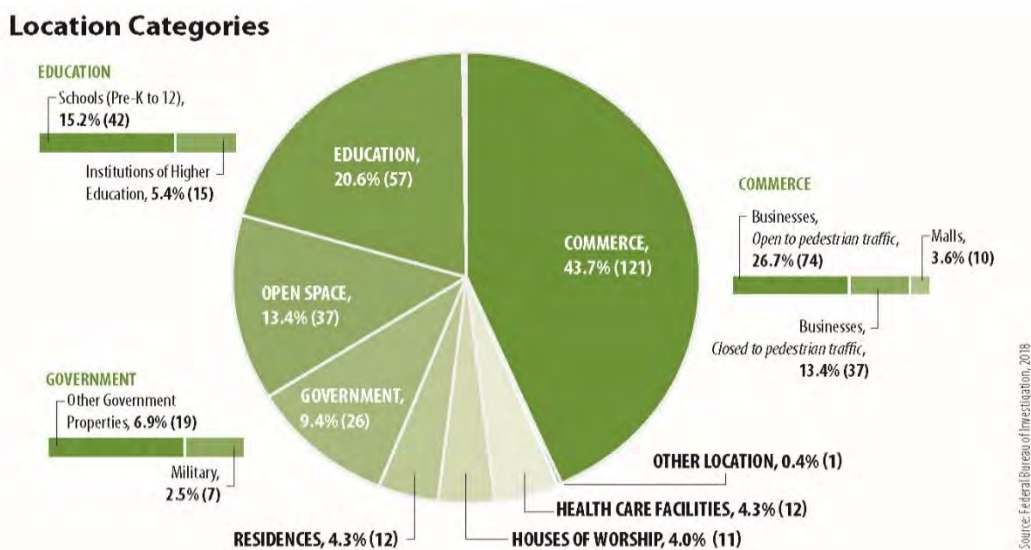
Incident	Injuries/Fatalities
2017 Aztec High School, Aztec	0 / 3
2017 Clovis Library, Clovis	4 / 2
2016 Project Defending Life office arson, Albuquerque	0 / 0
2015 Holy Cross Catholic Church Bombing, Las Cruces	0 / 0
2014 Islamic Center of New Mexico Bombing, Albuquerque	0 / 0
2014 Berrendo Middle School, Roswell	3 / 0
2013 South Valley Homicides, Bernalillo	0 / 5
2010 Delisle Triple Murder, Las Cruces	0 / 3
2003 ELF Restaurant Arsons, Albuquerque	0 / 0
1999 Pipe Bombing of Forest Guardians Office, Santa Fe	0 / 0
1998 Oso Complex Fire Arson, Jemez Mountains	0 / 0
1995-99 Multiple Abortion Clinic Fires, Albuquerque	0 / 0

Source: Global Terrorism Database <https://www.start.umd.edu/gtd/>, News media, HMPC

4.3.3 Location

Active threats can happen anywhere in the planning area. While the trend in active threats has been to target high population areas, soft target venues, businesses, and schools, incidents across New Mexico and the nation show they can happen anywhere, as shown in Figure 4-6.

Figure 4-6 277 Active Shooter Incidents in the U.S., 2000-2018



Source: FBI, 2018

4.3.4 Magnitude/Severity

Active threats can be measured in multiple ways including length of incident, casualties, and number of perpetrators. According to a U.S Department of Justice (DOJ) study of active shooter incidents, the extent of this hazard is:

- Number of incidents: 11.4 annually
- Casualties: Ranges from 1-32 fatalities, and 1-70 casualties (wounded and killed)
- Incident length: Averages 12 minutes

Although an active threat may only directly impact one specific piece of infrastructure (i.e. a school, theater, or concert venue), it indirectly impacts the community in many ways. Ongoing closures for investigation, local and national media logistics, VIP visits, mental health concerns, and aversions to similar infrastructure and subsequent impacts to businesses can manifest after an active threat. The psychological impact of these types of incidents is often even worse than the direct impacts and can continue to affect a community for years.

Looking at terrorist attacks since 1970, most years the U.S. experiences fewer than 25 casualties per year, and only 10 years (20%) saw more than 100 injuries or fatalities nationally. Since 2002, the U.S. has averaged 125 injuries or fatalities per year due to terrorism, although that number is skewed by a handful of deadly attacks, such as the 2013 Boston Marathon Bombing (3 dead, 264 injured) and the 2017 concert shooting Las Vegas, Nevada (59 dead, 851 wounded).

4.3.5 Climate Change Considerations

There are no known impacts of climate change on this hazard.

4.3.6 Probability of Future Occurrence

The probability of occurrence for an active threat can be difficult to quantify, largely due to different definitions of what constitutes an active threat. The DOJ study reported an average of 11.4 active shooter incidents per year. The 2014 FBI report estimated 16.4 incidents per year. While either number is tragic, a strictly mathematical analysis might conclude that averaging 16.4 active shooter incidents nationally across 3,142 counties (or county-equivalents), there is roughly a 0.5% chance of an incident occurring in any given county in any given year, all other things being equal. However, the fact that the planning area has experienced five such incidents in the last 25 years suggests the effective probability is significantly greater, perhaps as high as 20%.

4.3.7 Vulnerability Assessment

People

Most terrorist attacks are primarily intended to kill and injure as many people as possible. Physical harm from a firearms attack or explosive device is not completely dependent on location, but risk is greater in areas where higher numbers of people gather. If a biological or chemical agent were released indoors, it could result in exposure to a high concentration of pathogens, whereas an outdoors release could affect many more people but probably at a lower dose. Symptoms of illness from a biological or chemical attack could go undetected for days or even weeks. Local healthcare workers may observe a pattern of unusual illness or early warning monitoring systems may detect airborne pathogens. People could also be affected by an attack on food and water supply. In addition to impacts on physical health, any terrorist attack would likely cause significant stress and anxiety.

Similarly, most active shooters primarily target people, attempting to kill or injure large numbers of individuals. The number of injuries and fatalities are highly variable, dependent on many factors surrounding the attack including the location, the number of type of weapons used, the shooter's skill with weapons, the amount of people at the location, and law enforcement response time. Statistics indicate an average of 6.5 casualties per active shooter incident. Psychological effects of the incident on not only victims and responders, but also the general public, may last for years.

General Property

The potential for damage to property is highly dependent on the type of attack. Terrorist attacks involving explosives or other CBRNE weapons, may damage buildings and infrastructure, but for most attacks, impacts are localized to the target of the attack.

Active shooter incidents rarely result in significant property damage. However, active threats can close down property, facilities, and infrastructure for days or even months for investigation or rehabilitation of the site.

Critical Facilities and Infrastructure

Terrorists often target critical infrastructure, and attacks using explosives or other CBRNE weapons can potentially have devastating impacts. The type of assets owned by AMAFCA, MRGCD, and ABCWUA could all potentially be targeted, with major consequences for the entire planning area.

While active shooter incidents rarely cause major property damage directly, indirect effects can be significant, such as the loss of critical facilities for days or weeks due to crime scene concerns. The type of assets owned by AMAFCA, MRGCD, and ABCWUA are less likely to be targeted by active shooters, although workplace violence can happen in any work environment.

Government Services

Active threats directed at a government facility or critical infrastructure could significantly interrupt delivery of essential services or continuity of operations. Active threats affecting general property or businesses are less likely to interrupt delivery of government services, although lower-priority incidents are likely to see an increased response time. Delivery of services at government facilities may be impacted if a shelter in place/lockdown/lockout is implemented.

Responders may be the target of secondary attacks meant to exploit the response system.

Public confidence in the government is directly related to its ability to respond to an active threat.

Economy

As noted above, over 45% of active shooter incidents in the FBI study took place at a commercial establishment. Nonetheless, most active shooter incidents have minimal impacts on the broader economy beyond the individual business affected. This can vary based on the location of the incident; an incident at a mall for example could cause temporary business interruption and closures due to crime scene investigation.

Direct economic impacts from most active shooter attacks are minimal. However, indirect costs can be substantial, including:

- Responder costs, including overtime, equipment, resource expenditure, etc.
- Facility damage
- Loss of revenue

- Legal fees
- Mental health/other healthcare related costs
- VIP visits/security
- Policy/legislative changes to increase security

Some statistics from active threats show the different costs, including rebuilding costs. San Bernardino “had to pay \$4 million for the response...Connecticut gave the city of Newtown \$50 million just for the costs of rebuilding...the costs from the 1999 shooting at Columbine High School came to roughly \$50 million.” (Delgadillo, 2018)

Historic, Cultural and Natural Resources

Most active shooter attacks do not cause widespread damage to the environment. Atypical attacks utilizing CBRN materials could significantly impact the environment. Unless an attacker targets a hazardous materials site (fixed facility or rail), or infrastructure such as wastewater or water purification sites, it is unlikely to result in significant impacts to the environment.

Future Land Use and Development

Active threats have happened all across the United States and the world. Changes in development based on lessons learned have resulted in additional security at critical infrastructure, collaboration during construction with security professionals, and better training.

4.3.8 Jurisdictional Differences

Active Threat	Frequency	Spatial Extent	Severity	Overall Risk
Bernalillo County	Likely	Limited	Significant	Medium
Albuquerque	Highly Likely	Significant	Critical	High
Los Ranchos	Occasional	Limited	Significant	Low
Tijeras	Occasional	Limited	Significant	Low
AMAFCA	Occasional	Limited	Negligible	Low
MRGCD	Occasional	Limited	Significant	Low
ABCWUA	Occasional	Limited	Significant	Low

While it is difficult to predict where and when active threats will occur, they may be more likely to occur in the City of Albuquerque and Bernalillo County due to the greater number of high-visibility targets in those jurisdictions. The nature of assets operated by AMAFCA, MRGCD, and ABCWUA may make them less vulnerable to active threats, although personnel are still potentially exposed.

4.3.9 Risk Summary

- Changes since 2016: not profiled in the 2016 HMP. Data suggests the risk from active threats has increased in recent years; this may be mitigated to some degree by increased training.
- While the number of terrorist attacks on U.S. soil has been declining since the 1970s, active shooter incidents and school violence have risen in recent years.
- Effects on people: The primary aim of most active shooters is to injure and kill as many people as possible.
- Effects on property: Active shooter incidents rarely cause significant property damage.
- Effects on economy: Most active shooter incidents have minimal impacts on the economy.
- Effects on critical facilities and infrastructure: Crime scene concerns can lead to the loss of use of critical facilities for days or weeks.
- Related Hazards: Cyber Incident, Hazardous Materials

4.4 Cyber Threat

4.4.1 Description

A cyber attack can be defined as a deliberate exploitation of computer systems, technology-dependent enterprises, and networks. Cyber-attacks use malicious code to alter computer operations or data. The vulnerability of computer systems to attacks is a growing concern as people and institutions become more dependent upon networked technologies. The Federal Bureau of Investigation (FBI) reports that, "cyber intrusions are becoming more commonplace, more dangerous, and more sophisticated," with implications for private- and public-sector networks. Cyber threats can take many forms, including:

- **Phishing attacks:** Phishing attacks are fraudulent communications that appear to come from legitimate sources. Phishing attacks typically come through email but may come through text messages as well. Phishing may also be considered a type of social engineering meant to exploit employees into paying fake invoices, providing passwords, or sending sensitive information.
- **Malware attacks:** Malware is malicious code that may infect a computer system. Malware typically gains a foothold when a user visits an unsafe site, downloads untrusted software, or may be downloaded in conjunction with a phishing attack. Malware can remain undetected for years and spread across an entire network.
- **Distributed Denial of Service (DDoS) attack:** Perhaps the most common type of cyber attack, a DDoS attack seeks to overwhelm a network and causes it to either be inaccessible or shut down. A DDoS typically uses other infected systems and internet connected devices to "request" information from a specific network or server that is not configured or powerful enough to handle the traffic.
- **Data breach:** Hackers gaining access to large amounts of personal, sensitive, or confidential information has become increasingly common in recent years. In addition to networked systems, data breaches can occur due to the mishandling of external drives.
- **Ransomware:** Ransomware typically blocks access to a jurisdiction's/agency's/ business' data by encrypting it. Perpetrators will ask for a ransom to provide the security key and decrypt the data, although many ransomware victims never get their data back even after paying the ransom. Ransomware attacks against state and local government systems have risen dramatically in recent years.
- **Critical Infrastructure/SCADA System attack:** There have been recent critical infrastructure Supervisory Control and Data Acquisition (SCADA) system attacks aimed at taking down lifelines such as power plants and wastewater facilities. These attacks typically combine a form of phishing, malware, or other social engineering mechanisms to gain access to the system.

4.4.2 Past Occurrences

The cybersecurity firm Symantec reports there were a total of 1,209 data breaches worldwide in 2016. While the number of breaches has remained relatively steady, the average number of identities stolen has increased to almost one million per incident. The report also found that one in every 131 emails contained malware, and the company's software blocked an average of 229,000 web attacks every day.

The Privacy Rights Clearinghouse, a nonprofit organization based in San Diego, maintains a timeline of 9,741 data breaches resulting from computer hacking incidents in the United States from 2005-2019. The database lists 11 data breaches against systems located in New Mexico, including 4 specifically identified as targeting servers in the planning area (Table 4-16). However, attacks happening outside of the county and state can also impact local businesses, personal identifiable information, and credit card information, so it is difficult to know how many of those affected Bernalillo County residents.

Table 4-16 Major Cyber Attacks Impacting New Mexico, 2005-2020

Date Reported	Target	Total Records	Description
3/30/2012	Eclipse AeroSpace	0	A hacker or hackers accessed and posted Eclipse AeroSpace database information online. The leaked information included email addresses, usernames, names, and passwords.
5/13/2012	University of New Mexico	81	A hacker or hackers accessed and posted sensitive information from the University of New Mexico's electrical and computer engineering department. Usernames, emails, and encrypted passwords were exposed.
9/12/2012	UNM Health Sciences Center	2365	Location of breached information: Hacking/IT Incident Business associate present: No
5/17/2017	UNM Foundation	0	In mid-April 2017, we discovered that an unauthorized individual had gained access to our network through an account with our security services provider. This unauthorized individual may have had access to certain systems that contained personal information of our donors. While our investigation is ongoing, we are providing this notice out of an abundance of caution to alert you to the incident because information about you was available through the affected system. Information that may have been available includes names, contact information, donation amount and the checking and routing information displayed on your donation checks. While this information should not typically be sufficient to grant access to your accounts with your financial institutions, we place a high priority on the confidentiality of our donor information, and wanted to alert you to this incident so that you may be vigilant against phishing attempts or other fraudulent requests, and monitor your accounts for any suspicious activity.

Source: Privacy Rights Clearinghouse <https://privacyrights.org/>

A 2017 study found ransomware payments over a two-year period totaled more than \$16 million. Even if a victim is perfectly prepared with full offline data backups, recovery from a sophisticated ransomware attack typically costs far more than the demanded ransom. However, according to a 2016 study by Kaspersky Lab, roughly one in five ransomware victims who pay their attackers never recover their data.

Recent years have seen an increase in ransomware attacks, particularly against local government systems. The City of Atlanta was hit by a major ransomware attack in 2018, recovery from which wound up costing a reported \$2.6 million, significantly more than the \$52,000 ransom demand. A similar attack against the City of Baltimore in 2019 affected the city government's email, voicemail, property tax portal, water bill, and parking ticket payment systems, and delayed more than 1,000 pending home sales. In March 2019, Orange County, North Carolina was attacked with a ransomware virus, causing slowdowns and service problems at key public offices such as the Register of Deeds, the Sheriff's Office, and county libraries. The attack impacted a variety of county services, including disrupting the county's capability to process real estate closings, issue marriage licenses, process fees or permits, process housing vouchers, and verify tax bills.

A large, sophisticated malware attack, known as Olympic Destroyer, was launched against the 2018 Winter Olympics in PyeongChang, South Korea. The attack initially took down servers, email, Wi-Fi, and ticketing systems, which could have severely disrupted the games. Fortunately, the organizing committee had a robust cybersecurity group that was able to quickly restore most functions.

4.4.3 Location

Cyber-attacks can and have occurred in every location regardless of geography, demographics, and security posture. Incidents may involve a single location or multiple geographic areas. A disruption can have far-reaching effects beyond the location of the targeted system; disruptions that occur far outside the state can still impact people, businesses, and institutions within the county. The entire planning area is susceptible to cyber-attacks.

4.4.4 Magnitude/Severity

There is no universally accepted scale to explain the severity of cyber-attacks. The strength of a DDoS attack is often explained in terms of a data transmission rate. One of the largest DDoS disruptions ever, the October 21, 2016 Dyn attack, peaked at 1.2 terabytes per second and impacted some of the internet's most popular sites to include Amazon, Netflix, PayPal, Twitter, and several news organizations.

Data breaches are often described in terms of the number of records or identities exposed. The largest data breach ever reported occurred in August 2013, when hackers gained access to all three billion Yahoo accounts. The hacking incidents associated with Albuquerque in the Privacy Rights Clearinghouse database (Table 4-16) range from 0 records to just over 2,000 records.

Ransomware attacks are typically described in terms of the amount of ransom requested, or by the amount of time and money spent to recover from the attack. One report from cybersecurity firm Emsisoft estimates the average successful ransomware attack costs \$81 million and can take 287 days to recover from.

4.4.5 Climate Change Considerations

There are no known impacts of climate change on cyber attacks.

4.4.6 Probability of Future Occurrence

Small-scale cyber attacks such as DDoS attacks occur daily, but most have negligible impacts at the local or regional level. Data breaches are also extremely common, but again most have only minor impacts on government services.

Perhaps of greatest concern are ransomware attacks, which are becoming increasingly common. It is difficult to calculate the odds of one of the participating jurisdictions being hit with a successful ransomware attack in any given year, but it remains a possibility.

The possibility of a larger disruption affecting systems within the county is a constant threat, but it is difficult to quantify the exact probability due to such highly variable factors as the type of attack and intent of the attacker. Major attacks specifically targeting systems or infrastructure in the county cannot be ruled out.

4.4.7 Vulnerability Assessment

The impact of a cyber-attack can vary depending on the type of attack and the intent of the malicious actor. Though a cyber disruption can have limited impacts within a system's own operations, it may cause cascading impacts.

People

Injuries or fatalities from cyber attacks would generally only be possible from a major cyber terrorist attack against critical infrastructure. More likely impacts to the public are financial losses and an inability to access systems such as public websites and permitting sites. Indirect impacts could include interruptions to traffic control systems or other infrastructure.

Data breaches and subsequent identity thefts can have huge impacts on the public. The Internet Crime Complaint Center (IC3) estimates that identity theft alone resulted in \$2.7 billion in losses to businesses and \$149 million in losses to individuals.

Cyber-attacks can interfere with emergency response communications, access to mobile data terminals, and access to critical preplans and response documents.

According to the Cyber & Infrastructure Security Agency, cyber risks to 9-1-1 systems can have "severe impacts, including loss of life or property; job disruption for affected network users; and financial costs for the misuse of data and subsequent resolution." CISA also compiled a recent list of attacks on 9-1-1 systems including a DDoS in Arizona, unauthorized access with stolen credentials in Canada, a network outage in New York, and a ransomware attack in Baltimore.

General Property

The vast majority of cyber attacks affect only data and computer systems. However, sophisticated attacks have occurred against the SCADA systems of critical infrastructure, which could potentially result in system failures on a scale equal with natural disasters. Facilities and infrastructure such as the electrical grid could become unusable. A cyber attack took down the power grid in Ukraine in 2015, leaving over 230,000 people without power. The 2003 Northeast Blackout, while not the result of a cyber attack, caused 11 deaths and an estimated \$6 billion in economic loss.

Critical Facilities and Infrastructure

Agencies that rely on electronic backup of critical files are vulnerable. The delivery of services can be impacted since governments rely, to a great extent, upon electronic delivery of services. An attack could raise questions regarding the security of using electronic systems for government services.

While the vast majority of cyber attacks affect only data and computer systems, sophisticated attacks against utilities and infrastructure sites have occurred. Such attacks typically target the Supervisory Control and Data Acquisition (SCADA) systems of critical infrastructure, which can potentially result in system failures on a scale equal with natural disasters. Facilities and infrastructure, such as the electrical grid, could become unusable as a result of a cyber attack.

MRGCD and ABCWUA facilities depend on SCADA systems that may be vulnerable to cyber attacks. By contract, most of AMAFCA's facilities are less vulnerable to cyber attacks.

Government Services

The delivery of services can be impacted since governments rely to a great extent upon electronic delivery of services. Most agencies rely on server backups, electronic backups, and remote options for Continuity of Operations/Continuity of Government. Many departments in the participating jurisdictions have the option to move to a paper method including permitting, DMV services, payments to and from the county, and payroll. However, access to documents on the network, OneDrive access, and other operations that require collaboration across the county will be significantly impacted.

Loss of government servers due to a cyber attack could affect the ability of responders to do their jobs.

Public confidence in the government will likely suffer if systems such as permitting, DMV, voting, or public websites are down for a prolonged amount of time. An attack could raise questions regarding the security of using electronic systems for government services.

Economy

Economic impacts from a cyber attack can be debilitating. The cyber attack in 2018 that took down the City of Atlanta cost at least \$2.5 million in contractor costs and an estimated \$9.5 million additional funds to bring everything back online. The attack in Atlanta took “more than a third of the 424 software programs offline” and recovery lasted more than 6 months. The 2018 cyber attack on the Colorado Department of Transportation (CDOT) cost an estimated \$1.5 million. None of these statistics take into account the economic losses to businesses and ongoing IT configuration to mitigate from a future cyber-attack.

Historic, Cultural and Natural Resources

The vast majority of cyber incidents have little to no impact on historic, cultural or natural resources. A major cyber terrorism attack could potentially impact the environment by triggering a release of a hazardous materials, or by causing an accident involving hazardous materials by disrupting traffic-control devices.

Future Land Use and Development

Changes in development have no impact to the threat, vulnerability, and consequences of a cyber attack. Cyber attacks can and have targeted small and large jurisdictions, multi-billion dollar companies, small mom-and-pop shops, and individual citizens. The decentralized nature of the internet and data centers means that the cyber threat is shared by all, regardless of new construction and changes in development.

4.4.8 Jurisdictional Differences

Cyber Threat	Frequency	Spatial Extent	Severity	Overall Risk
Bernalillo County	Likely	Limited	Significant	High
Albuquerque	Likely	Limited	Negligible	Medium
Los Ranchos	Occasional	Limited	Negligible	Low
Tijeras	Occasional	Limited	Negligible	Low
AMAFCA	Occasional	Significant	Significant	Low
MRGCD	Likely	Limited	Significant	High
ABCWUA	Likely	Limited	Significant	High

While it is difficult to predict where and when cyber threats will occur, the threat may be higher to Bernalillo County, MRGCD, and ABCWUA due to the nature and vulnerability of their assets. By contract, most of AMAFCA’s facilities are less vulnerable to cyber attacks.

4.4.9 Risk Summary

- Changes since 2016: cyber attacks were not profiled in the 2016 HMP, but the threat from them has clearly increased dramatically in the last five years.
- Most data breaches and hacking incidents only impact a few individuals or businesses at a time and have minimal broader impact.
- Ransomware attacks, particularly against state and local governments, have increased significantly in recent years and could have major impacts on services.

- Major cyber attacks against infrastructure and systems are also happening with more frequency worldwide, but there is no data to suggest that the participating jurisdictions are likely to be targeted.
- Effects on people: Cyber attacks can impact personal data and accounts. Injuries or fatalities could potentially result from a major cyber terrorist attacks against critical infrastructure.
- Effects on property: Short of a major cyber terrorist attacks against critical infrastructure, property damage from cyber attacks is typically limited to computer systems.
- Effects on economy: Could greatly affect the economy. In an electronic-based commerce society, any disruption to daily activities can have disastrous impacts to the economy. It is difficult to measure the true extent of the impact.
- Effects on critical facilities and infrastructure: Sabotage of utilities and infrastructure from a major cyber terrorist attacks could potentially result in system failures that damage property on a scale equal with natural disasters. Facilities and infrastructure could become unusable as a result of a major cyber-attack.
- Related hazards: Terrorism, Dam Failure/Incident, and Hazardous Materials incident.

4.5 Dam Failure

4.5.1 Description

This section refers to the failure of large dams that are operated for hydropower, navigation or large-scale flood control and impound large pools of water. Dam failures occur when the structural stability of a dam gives way and results in a large release of water downstream that typically causes a high degree of damage to any nearby structures or infrastructure.

Hydrologic or structural deficiencies are the primary cause of dam failure, but the safety of the structure can be influenced by reservoir operations. Hydrologic deficiencies result from the following:

- Inadequate spillway capacity
- Excessive runoff after heavy precipitation
- Large waves generated from landslides into the reservoir
- Sudden inflow from upstream dam failures

Structural deficiencies may be a result of the following:

- Seepage through the embankment
- Piping along internal conduits
- Erosion
- Cracking
- Sliding
- Overturning
- Rodent tunneling
- Landslides hitting the dam
- Other weaknesses in the structure

When a dam failure occurs due to structural deficiencies, the subsequent flooding is characterized by a sudden rise in stream level, much like a flash flood from a thunderstorm. Dam failures can occur at any time; however, the risk of structural failure is increased during the monsoon season, through July and August, because of increased precipitation and the runoff of melting mountain snow.

Dam failure can occur when a dam is overtopped when a spillway can no longer manage the excess flows. Overtopping is especially dangerous for an earthen dam because the down rush of water will erode the dam face and could breach the dam.

4.5.2 Past Occurrences

No known dam incidents and/or failures involving notable property damage have occurred in Bernalillo County according to the Association of State Dam Safety Officials. The 2018 State HMP reports that one dam failure occurred in Bernalillo County at the Renaissance Detention Basin in 1987. No other dam incident notifications were reported in the planning area since 1890.

4.5.3 Location

The USACE National Inventory of Dams (NID) was queried for high hazard dams in Bernalillo County. (See Section 4.5.4 for hazard potential categories.) Twenty seven High Hazard Potential dams are located within Bernalillo County; these are listed below in Table 4-17. Nine other high hazard potential dams are located upstream in Sandoval County, including Cochiti and Jemez Dams, as shown in Table 4-18. Most of the high hazard dams in the County are designed as flood detention dams and are typically dry. The majority of the dams are owned by AMAFCA and exist for flood control purposes.

Table 4-17 High Hazard Dams in Bernalillo County

Dam Name	Maximum Storage (AF)	Normal Storage	Max Discharge (CFS)	Year Built
Amole Arroyo Detention Dam	582	0	22,969	1979
Amole Del Norte Detention Dam*	101.82	0	7096	1997
Arroyo Del Oso Detention Dam*	840	0	36,500	1956
Black Arroyo Detention Dam	486	0	21,428	1992
Boca Negra Detention Dam	241	0	37,816	2014
Borrega Detention Dam	169	0	15,432	2001
Don Felipe Detention Dam	525	0	18,500	1989
Embudo Dam*	340	0	16,840	1979
Hubbell Lake Detention Dam	620	0	20,050	1979
John Robert Dam	659	0	23,600	1976
Kinney Dam	200	0	30,019	1995
Ladera Dam No. 10	66.04	0	889	1976
Ladera Dam No. 12	99.65	0	52,568	1976
Ladera Dam No. 14	134.4	0	19,351	1976
Ladera Dam No. 15	1,128.35	0	11,515	1976
Las Ventanas Detention Dam	323	0	17,590	1999
Mariposa Dam (CABQ owned)	670	0	4,500	1983
Mccoy Detention Dam	365	0	15,382	1991
North Domingo Baca Dam	325	0	20,065	1982
Piedras Marcadas Detention Dam	649	0	28,240	1984
Pino Dam	890	0	32,282	1979
Raymac Detention Dam	249.9	0	12,445	1989
Settled Water Storage Dam No. 1 (not AMAFCA)	173	147	0	2007
South Domingo Baca Dam	720	0	28,700	1979
Swinburne Dam	1630	0	50,700	1991
Tohajiilee**	0	0	0	0
Westgate Detention Dam	920	0	46360	1976

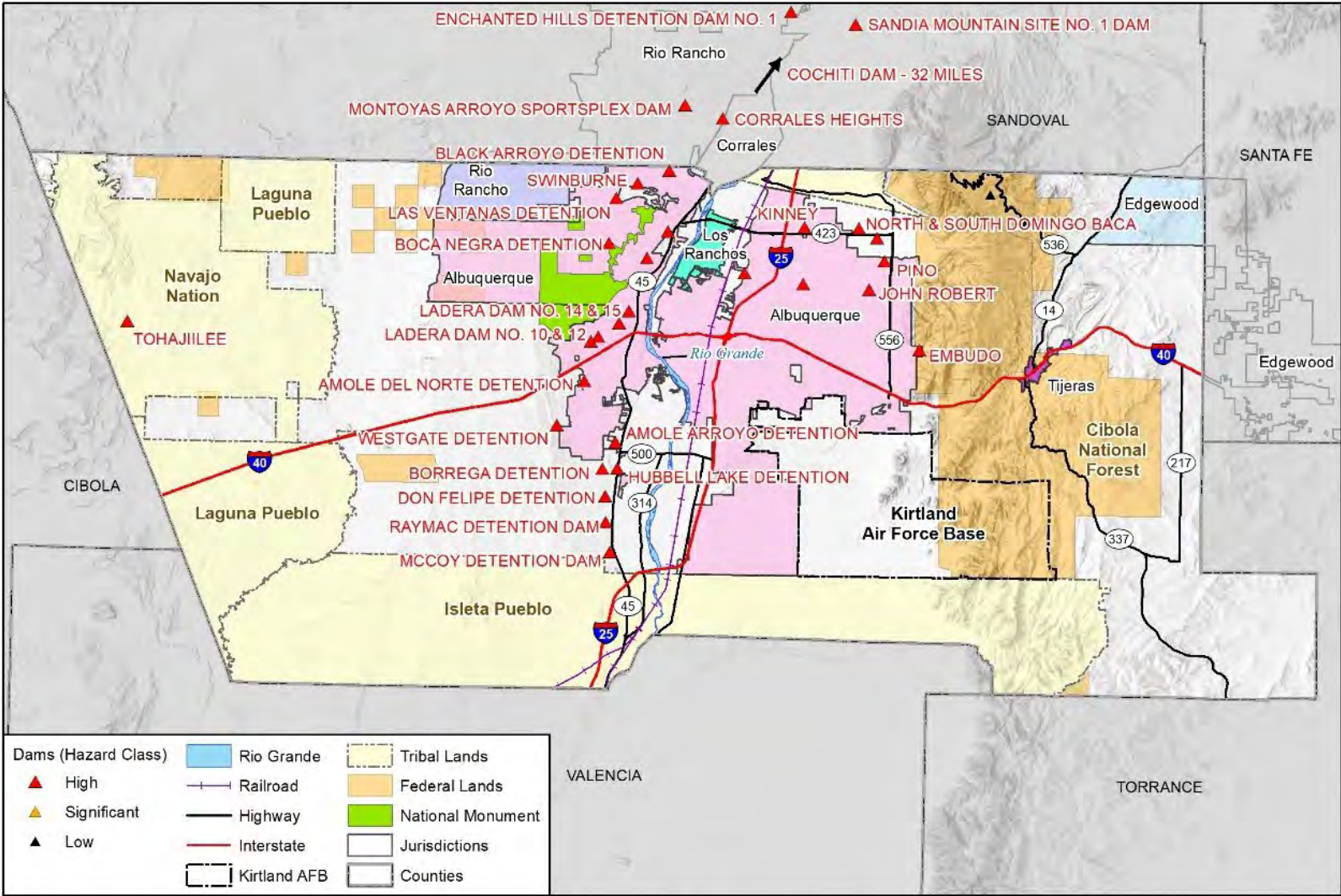
Source: New Mexico NID 2019; All dams owned by AMAFCA except: * City of Albuquerque owned, ** BIA owned

Table 4-18 High Hazard Dams in Sandoval County with Potential to Impact Bernalillo County


Dam Name	Maximum Storage (AF)	Normal Storage	Max Discharge (CFS)	Year Built
Cochiti Lake	722,000	50,130	136,360	1975
Corrales Heights Dam	107	0	1,695	1973
Enchanted Hills Detention Dam No. 1	154.6	0	4,368	2002
Jemez Canyon Dam	264,700	2,9712	319,300	1953
Montoyas Arroyo Sportsplex Dam	316	0	102,500	2007
San Francisco	0	145	0	0
Sandia Mountain Site No. 1 Dam	383	0	21,190	1955
Santa Ana	0	560	0	1960
Water Tank	0	0	0	0

Source: NID 2019

Figure 4-7 High Hazard Dams in and near Bernalillo County



wood. Map compiled 10/2020; intended for planning purposes only. Data Source: City of Albuquerque, Bernalillo County, RGIS, NID



Larger dams managed by the USACE and outside of Bernalillo County that could impact it in the unlikely event of a dam failure. These are noted in the table above. Notable dams are Cochiti and Jemez Canyon, which are described further below:

Cochiti Dam on the Rio Grande in Sandoval County is a large dam that created Cochiti Lake (50,000 acre-feet) and is maintained by the USACE. According to the 2018 State Hazard Mitigation Plan the dam is located near Pueblo de Cochiti, approximately 50 miles upstream from Albuquerque, New Mexico. The project consists of an earthfill dam about 5.4 miles long with a maximum height of 251 feet above streambed. The project extends generally in an east-west line across the Rio Grande to a point about 2 miles east of the Rio Grande and then southward across the Santa Fe River. The project controls floodwaters from an 11,695 square mile drainage area. According to Army Corps of Engineers inundation maps from April 1982, the following could occur:

Table 4-19 Cochiti Dam Inundation

Distance	Time	Location
1.7	0:15	Cochiti Pueblo
4.2	0:30	Pena Blanca
7.7	1:15	Santo Domingo Pueblo
8.5	1:30	
16	2:30	San Felipe Pueblo
19.4	2:45	Algodones Power Plant
27.7	4:45	Rt. 44
28.5	5:45	Bernalillo
33.5	7:00	Sandia Pueblo
39.1	10:15	Alameda Bridge
46	18:45	I-40
58.7	30:00	I-25 Bridge
61.9	32:00	Isleta Pueblo

Jemez Canyon Dam on the Jemez River, a tributary of the Rio Grande, is located on the Santa Ana Pueblo in Sandoval County upstream of Albuquerque. It created the Jemez Canyon Lake (with 1,414 water acres) and is maintained by the USACE. The dam is about 2 miles upstream of the confluence of the Jemez River and the Rio Grande, about 5 miles northwest of Bernalillo, New Mexico. The project consists of an earthfill dam 780 feet long with a maximum height of 146.6 feet above streambed, an off-channel uncontrolled saddle spillway 400 feet wide and a 13-foot diameter gated outlet in the left abutment. According to Army Corps of Engineers inundation maps from 1982, the following flooding could occur:

Table 4-20 Jemez Canyon Dam Inundation

Distance	Hours	Location
2.8	0:30	
5.7	0:30	Algodones Power Plant
7.1	2:00	Rt. 44
8.1	2:30	Bernalillo
12.8	4:30	Sandia Pueblo
18.5	10:00	Alameda Bridge
25.8	21:45	I-40
29.1	28:15	Barelas Bridge
38.1	36:45	I-25
41.3	41:45	Isleta Pueblo

Distance	Hours	Location
49.2	51:45	Rt. 49
60.2	66:15	Rt. 6

USACE dam inundation maps for Cochiti Dam and Jemez Dam are not available. This was also cited as a data deficiency in the 2015 Plan. The participating jurisdictions do not have the capability of producing this data and are dependent on state or federal agencies to address this deficiency.

4.5.4 Magnitude/Severity

The NID utilizes 4 categories to indicate the potential hazard to the downstream area resulting from failure including: Low, Significant, High, and Undetermined.

- High Hazard Potential – dams for which failure or disoperation would probably cause a loss of life.
- Significant Hazard Potential – dams where failure results in no probable loss of human life but can cause economic loss, environment damage, disruption of lifeline facilities, or impact other concerns.
- Low Hazard Potential – dams where failure results in no probable loss of human life and low economic and/or environmental losses (typically limited to the owner’s property).
- Undetermined – dams that have not yet been adequately assessed.

Note that the hazard potential ratings do not reflect the likelihood of dam failure, merely the consequences if a failure did occur. While a dam failure is considered unlikely, given the presence of high hazard potential dams in the planning area, the magnitude of impacts could include loss of life and extensive property damage.

The Association of State Dam Safety Officials indicates that, in the absence of a formal inundation map, for dams with a maximum storage capacity of 100,000 acre-feet or more High hazard dams, downstream development within five miles are considered to be at risk to potential dam failure hazards. For dams with a maximum storage capacity between 10,000 and 100,000 acre-feet or Significant hazard dams, downstream development within three miles are considered at risk to potential dam failure hazards. For dams with a maximum storage capacity of less than 10,000 acre-feet, or Low hazard dams, downstream developments within one mile are considered at risk to potential dam failure hazards.

4.5.5 Climate Change Considerations

With a potential for more extreme precipitation events as a result of climate change, this could result in large inflows to reservoirs, potentially exceeding the design capacity of some dams. AMAFCA participated in a study with the State of New Mexico, the State of Colorado, and other agencies regarding extreme precipitation. This study looked at the maximum theoretical precipitation (greater than actually measured) that the atmosphere is capable of producing. These values are used in the design of dams, as well as evaluating existing structures. The group included scientists from NOAA and other agencies. There was a significant discussion of climate change and the effect on precipitation intensity and frequency. Local agencies routinely evaluate, in conjunction with State of New Mexico regulators, the current precipitation frequencies and intensities as part of the ongoing maintenance and evaluation of flood control structures.

4.5.6 Probability of Future Events

The State studied the risk of dam failure in its 2018 Plan and determined the probability of each Preparedness Area experiencing future dam failure based on historical data provided by local authorities. Probability was determined by dividing the number of events observed by the number of years and multiplying by 100. In the multi-county Preparedness Area #5, there is a 2% chance of a dam incident in

any given year, and a less than 1% chance of a high hazard dam failure, thus the probability of a future event is classified as "Unlikely".

4.5.7 Vulnerability Assessment

People

Persons located downstream of a dam are at risk of a dam failure, though the level of risk can be tempered by topography, amount of water in the reservoir, and time of day of the breach. The populations most at-risk are directly downstream of the dams and reservoirs which could cause inundation.

General Property

While the chance of dam failure is low, a dam failure could impact in the planning area while affecting a more limited spatial extent (areas near the waterways downstream from the dam). The flood waters would be swift moving and could sweep structures off their foundation. A dam failure incident could result in loss of life due to the lack of warning and swift flow of water. The impact of dam failure is not fully known without comprehensive dam inundation studies.

Critical Facilities and Infrastructure

A total dam failure could cause catastrophic impacts to areas downstream along the Rio Grande River which includes critical infrastructure and lifelines. The greatest risk would be to roads and bridges that could be vulnerable to washouts that further complicate emergency response and recovery. Levees may also be compromised.

In addition to the dams themselves, other assets owned by AMAFCA, MRGCD, and ABCWUA by their nature tend to be located in proximity to dams and would be heavily impacted by any failure.

Government Services

Short-term accessibility issues may limit staffs' abilities to perform routine duties or report to work locations, and delivery of services may be affected. Damage to facilities/personnel in incident area may require temporary relocation of some operations. Regulatory waivers may be needed locally. Fulfillment of some contracts may be difficult.

Responders in flooded areas at the time of incident or assisting in evacuations could be at risk. Impacts to transportation corridors and communications lines could affect first responders' ability to effectively respond.

Public confidence in government may be challenged by the public if planning, response, and recovery are not timely and effective, regardless of the dam owner.

Economy

Depending on the circumstances and location of the breach, dam failure can have significant impacts on the economy. Waters can flood and ruin buildings, and wash out culverts, roads, bridges and other transportation systems and essential infrastructure providing to the economy directly or indirectly. Due to the potential for inundation in the downtown area, a dam failure could have long term economic impacts on local businesses and affect the tourism industry.

Historic, Cultural and Natural Resources

Water could erode topsoil, cover the environment with debris, and affect parks and other open spaces within the planning area. Dam failure has the potential to inundate some of the historic and cultural resources within the planning area.

Future Land Use and Development

In the case of a dam failure, inundation would likely follow some existing FEMA mapped floodplains, which contains development restrictions for the 1% annual chance floods, but it could exceed those floodplains.

Jurisdictional Differences

Those jurisdictions located adjacent to the Rio Grande have a higher likelihood of being impacted from one of the many dams in Sandoval County or further north in the Rio Grande watershed. This includes areas of the unincorporated county, portions of the City of Albuquerque, and Los Ranchos in particular.

4.5.8 Jurisdictional Differences

Dam Failure	Frequency	Spatial Extent	Severity	Overall Risk
Bernalillo County	Unlikely	Limited	Critical	Low
Albuquerque	Unlikely	Significant	Critical	Medium
Los Ranchos	Unlikely	Significant	Critical	Medium
Tijeras	Unlikely	Limited	Critical	Low
AMAFCA	Unlikely	Significant	Catastrophic	High
MRGCD	Unlikely	Extensive	Critical	High
ABCWUA	Unlikely	Limited	Critical	Low

The unincorporated County, Village of Tijeras, and ABCWUA have fewer areas and facilities at risk of dam inundation, resulting in lower risk. The risk is higher for AMAFCA and MRGCD due to greater exposure and the nature of their assets exposed. Better dam inundation mapping (see below) would help to quantify how the risk varies across the planning area.

4.5.9 Risk Summary

Dam failure is a concern in central New Mexico area due to the presence of several dams. This hazard may be overlooked during times of drought. Due to data limitations related to mapped dam inundation zones in the planning area, it is not entirely clear what the impacts of a dam failure would be. Therefore, an initial step towards mitigating the risk would be a dam failure inundation map and study, which has been added as an action item.

- Changes since 2016: the risk remains largely the same overall, although recent mitigation activities have reduced vulnerability somewhat (see Section 6.2).
- There are 27 High Hazard Potential dams located within Bernalillo County; 9 other High Hazard Potential dams are located upstream in Sandoval County, including Cochiti and Jemez dams, and many others in northern New Mexico could affect the Rio Grande.
- Most of the High Hazard dams in the County are designed as flood detention dams and are typically dry.
- The probability of dam failure is remote and considered to be “unlikely” in terms of frequency classification.
- Related Hazards: flood

4.6 Drought

4.6.1 Description

A drought is a period of prolonged dryness that contributes to depletion of water supplies, both underground and on the surface. Drought is a natural climatic condition caused by an extended period of less than normal rainfall in a broad geographic area. High temperatures, high winds, and low humidity exacerbate drought conditions. Human demands and actions can also exacerbate the impacts of drought.

Droughts can be defined by a variety of criteria and are generally characterized in the following four categories, as defined by the National Drought Mitigation Center (NDMC):

- A **meteorological** drought refers to a period of less than average precipitation defined by the degree of dryness and the duration of the dry period.
- A **hydrological** drought refers to when precipitation shortfalls begin to affect surface and subsurface water supplies. Hydrological droughts typically lag behind meteorological drought because it takes longer for precipitation deficiencies to be apparent in soil moisture, streamflow, groundwater, and other parts of the hydrological system.
- An **agricultural** drought refers to the effects of a meteorological or hydrological drought in terms of soil moisture, actual and potential evapotranspiration, reduced groundwater, and other factors related to plant life. Agricultural drought definitions account for the variable susceptibility of crops at different stages of development.
- A **socioeconomic** drought occurs when meteorological, hydrological, or agricultural drought impacts the supply and demand of water-dependent goods, thus potentially affecting public health and economic activity.

Each of the above definitions of drought can be measured on different scales and scopes and by a variety of metrics, such as precipitation, soil moisture, streamflow, and surface water and groundwater levels. Additionally, each definition can provide a different point of view or understanding of drought severity and impacts. Several unique indices have been developed to describe drought and measure its severity. It is important to understand that each of these indices measures drought as it occurs but does not predict future drought conditions.

The **Palmer Drought Severity Index** (PDSI) devised in 1965, was the first drought indicator to assess moisture status comprehensively. The PDSI uses temperature and precipitation data to calculate water supply and demand, incorporates soil moisture, and is considered most effective for unirrigated cropland. It primarily reflects long-term drought and has been used extensively to initiate drought relief.

The **Standardized Precipitation Index** (SPI), like the PDSI, index is negative for drought, and positive for wet conditions. However, the SPI is a probability index that considers only precipitation.

The **U.S. Drought Monitor** provides a summary of drought conditions across the United States and Puerto Rico. Often described as a blend of art and science, the Drought Monitor map is updated weekly by combining a variety of data-based drought indices and indicators as well as local expert input into a single composite drought indicator.

4.6.2 Past Occurrences

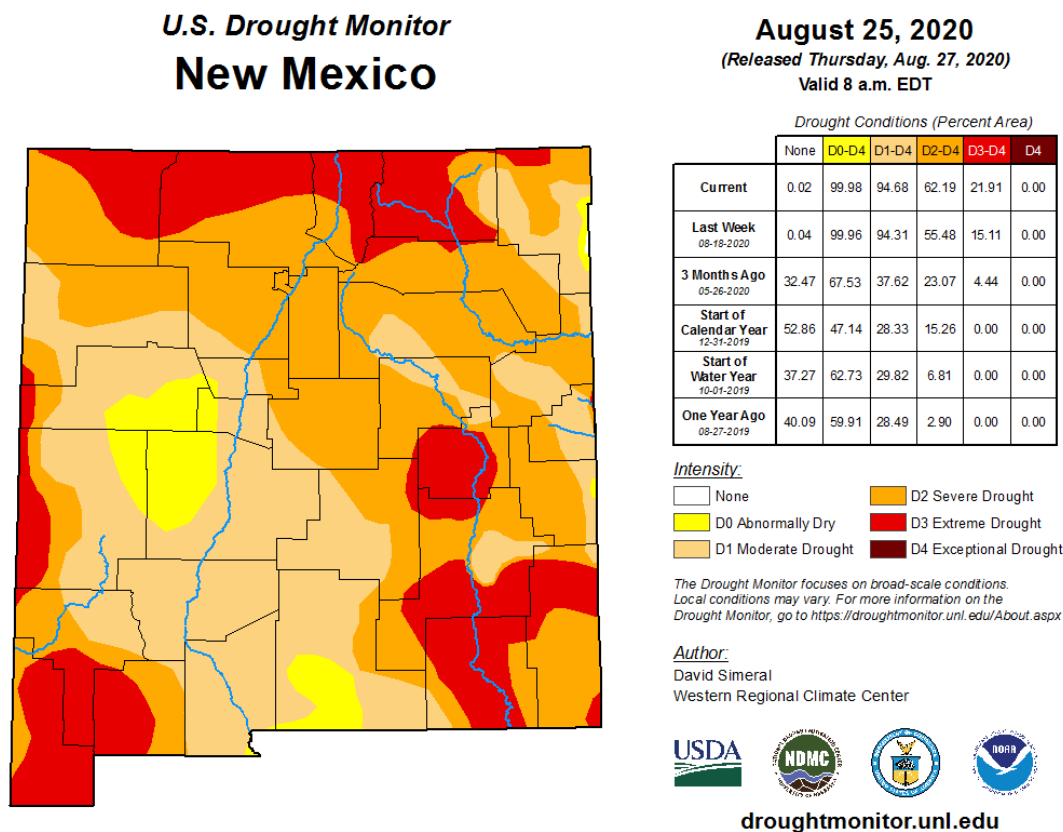
In the last 120 years, New Mexico has suffered five devastating periods of drought: 1900-1910, 1931-1941, 1942-1956, 1974-1979, and 2011-2014. This most recent major drought led the Governor of New Mexico to declare a Drought State of Emergency on May 15, 2012, which convened the New Mexico Drought Task Force, led by the State Engineer, to determine ways the State can prepare for and mitigate the effects of

the drought. During the 2011-2014 drought, all of Bernalillo County reached D5 (Exceptional Drought) conditions for 11 consecutive weeks in 2013, with part of the County remaining in D5 conditions for an additional 9 weeks. This drought was considered by the NWS to be the State’s most severe period of drought since the 1950s. (<https://www.abqjournal.com/192344/drought-is-worst-since-the-1950s.html>).

According to a review of significant past drought events in the 2018 State of New Mexico Hazard Mitigation Plan, the U.S. Department of Agriculture designated Bernalillo County as a disaster area due to drought in January 2015 and Summer 2013. Additionally, Bernalillo County received USDA Secretarial Drought Declarations in 2012 and 2018.

Figure 4-8 shows the U.S. Drought Monitor map as of August 2020, illustrating the regional nature of drought. At this time, all of New Mexico was in various stages of drought, with primarily D1 conditions in Albuquerque and portions of Bernalillo County experiencing a range from D0 to D2 conditions.

Figure 4-8 U.S. Drought Monitor, New Mexico (as of August 25, 2020)



Source: <https://droughtmonitor.unl.edu/CurrentMap/StateDroughtMonitor.aspx?NM> accessed August 2020

The U.S. Drought Monitor maintains weekly records of drought conditions by county. Table 4-21 presents the number of weeks that any portion of Bernalillo County spent in drought by intensity over the period from 2000 to 2020, for which the Drought Monitor has records for 1,044 weeks. Each week is attributed to the most severe drought category present in the County for that week.

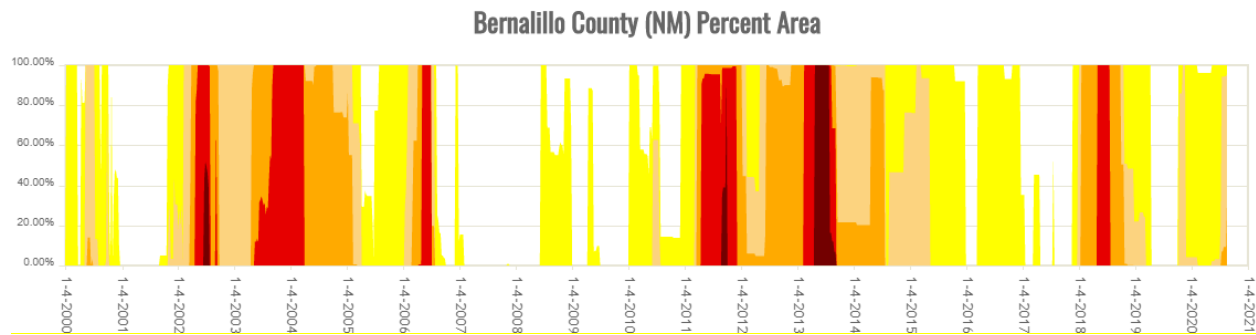
Table 4-21 Weeks in Drought, 2000-2020

Total	Weeks in Drought					% of time in Severe Drought or Worse
	D0	D1	D2	D3	D4	
811	293	145	225	118	30	35.7%

Source: U.S. Drought Monitor History

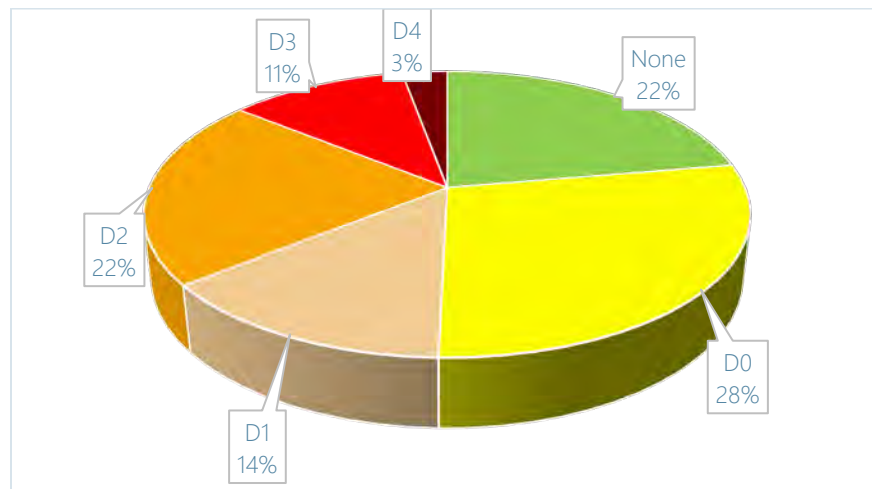
Per these records, during the 1,044-week period from January 2000 to January 2020, all or portions of Bernalillo County spent 811 weeks (78% of the time period) in some level of drought, defined as Abnormally Dry (D0) or worse conditions. This period includes 225 weeks of Severe Drought (D2), 118 weeks of Extreme Drought (D3), and 30 weeks of Exceptional Drought (D4). Figure 4-9 illustrates the historical periods where the county was considered in some level of drought condition and Figure 4-10 illustrates the total proportion of time spent in drought by severity. The color key shown in Figure 4-8 above indicates the intensity of the drought.

Figure 4-9 U.S. Drought Monitor Historical Records, Bernalillo County, 2000-2021



Source: U.S. Drought Monitor

Figure 4-10 Percentage of Weeks in Drought, 2000-2020



Source: U.S. Drought Monitor

4.6.3 Location

Drought is generally a broad geographic hazard that is not tied to site specific topographic and geologic features like flooding. The climate in the planning area is arid with less than an inch of rain typically falling

each month from November through June, and a monsoon effect from June through October when most rainfall occurs. Per records from the Western Regional Climate Center, the Rio Grande Valley of New Mexico averages around 10 inches of rainfall a year, and Albuquerque averages 9.6 inches of rainfall a year. The East Mountain area of Bernalillo County can receive up to 23 inches of rain per year according to the Bernalillo County Water Conservation Development Standards and Guidelines. This normally small and concentrated annual precipitation causes extended periods of low flow in the State’s rivers and streams. Any measurable decrease in precipitation rates can create drought conditions in a relatively short time. The entire planning area may experience all levels of drought.

4.6.4 Magnitude/Severity

The National Weather Service (NWS) and the United States Department of Agriculture (USDA) collaborate with academic institutions to categorize drought. Taking input from these entities and local sources, the National Drought Mitigation Center (NDMC) through the U.S. Drought Monitor website issues a weekly drought severity assessment by combining a variety of data-based drought indices and indicators and local expert input into a single composite drought indicator.

Figure 4-11 details the classifications used by the U.S. Drought Monitor and Figure 4-12 details possible impacts specific to New Mexico. A category of D2 (severe) on the U.S. Drought Monitor Scale can typically result in dust storms, more frequent and severe wildfire, decreases in well water, and significant crop and livestock impacts.

Figure 4-11 U.S. Drought Monitor Classifications

Category	Description	Possible Impacts	Ranges				Objective Drought Indicator Blends (Percentiles)
			Palmer Drought Severity Index (PDSI)	CPC Soil Moisture Model (Percentiles)	USGS Weekly Streamflow (Percentiles)	Standardized Precipitation Index (SPI)	
D0	Abnormally Dry	Going into drought: <ul style="list-style-type: none"> short-term dryness slowing planting, growth of crops or pastures Coming out of drought: <ul style="list-style-type: none"> some lingering water deficits pastures or crops not fully recovered 	-1.0 to -1.9	21 to 30	21 to 30	-0.5 to -0.7	21 to 30
D1	Moderate Drought	<ul style="list-style-type: none"> Some damage to crops, pastures Streams, reservoirs, or wells low, some water shortages developing or imminent Voluntary water-use restrictions requested 	-2.0 to -2.9	11 to 20	11 to 20	-0.8 to -1.2	11 to 20
D2	Severe Drought	<ul style="list-style-type: none"> Crop or pasture losses likely Water shortages common Water restrictions imposed 	-3.0 to -3.9	6 to 10	6 to 10	-1.3 to -1.5	6 to 10
D3	Extreme Drought	<ul style="list-style-type: none"> Major crop/pasture losses Widespread water shortages or restrictions 	-4.0 to -4.9	3 to 5	3 to 5	-1.6 to -1.9	3 to 5
D4	Exceptional Drought	<ul style="list-style-type: none"> Exceptional and widespread crop/pasture losses Shortages of water in reservoirs, streams, and wells creating water emergencies 	-5.0 or less	0 to 2	0 to 2	-2.0 or less	0 to 2

Source: U.S. Drought Monitor

Figure 4-12 Possible Impacts by U.S. Drought Monitor Category in New Mexico

Category	Impact
D0	Soil moisture is low
	Fire danger increases
D1	Livestock need supplemental feed and water
	Burn bans and firework restrictions begin
D2	Pasture yield is limited; producers sell livestock
	Irrigated crops are stunted; dryland crops are brown
	Dust storms occur
	Abundance and magnitude of wildfires may increase; fuel mitigation practices are in effect
	Wildlife feeding patterns change
D3	Well water decreases
	Livestock are suffering; producers are selling herds; feed costs are high; emergency CRP grazing is authorized; crop yields are low
	Fire danger is extreme
	Irrigation allotments decrease
D4	Vegetation and native trees are dying
	Federal lands begin to close for fire precautions; burn bans increase
	Bears encroach on developed areas; migratory birds change patterns
	No surface water is left for agriculture, farmers use private wells
	Rio Grande and other large rivers are dry

Source: U.S. Drought Monitor

Albuquerque and Bernalillo County can experience any category of drought on the U.S. Drought Monitor scale. When the majority of Bernalillo County is in a D2 (severe drought) rating, the Albuquerque Bernalillo County Water Utility Authority (ABCWUA) will issue a Drought Advisory to educate the public about the drought conditions and to encourage voluntary water conservation. If the Drought Advisory is not effective at meeting water use goals, the ABCWUA Board may adopt additional measures. (2012 ABCWUA Drought Management Strategy, accessed August 2014, <http://www.abcwua.org/uploads/files/Your%20Drinking%20Water/dms2012.pdf>)

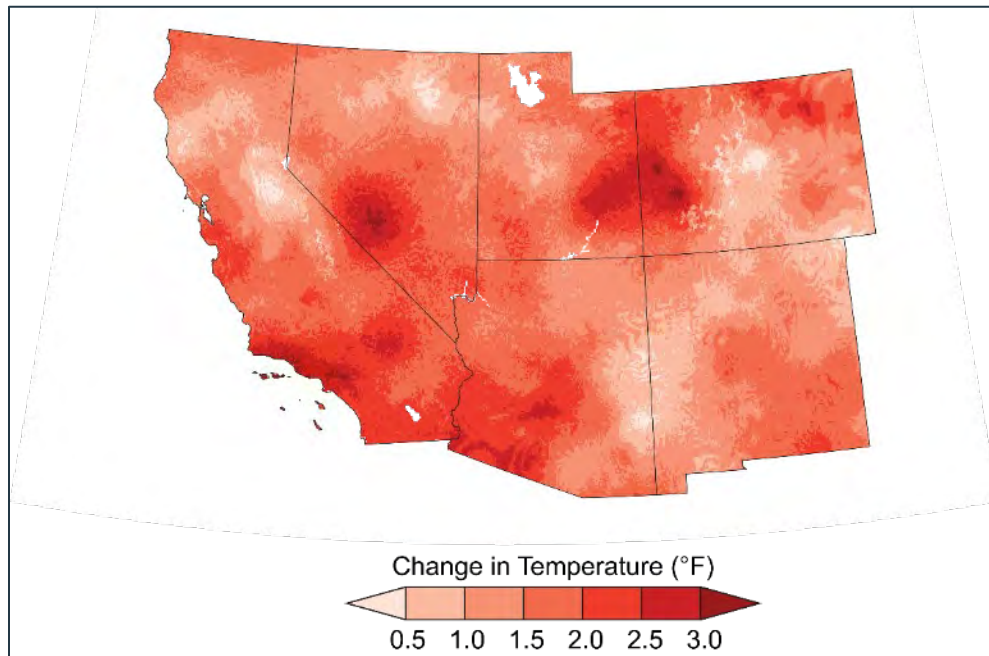
Drought has a slow speed of onset and a long duration compared to other hazards. Droughts can last multiple years and can do more damage the longer they persist. The length of the recovery period is a function of the intensity of the drought, its length, and the quantity of precipitation received as the drought ends. Due to the variety of indices for tracking drought, there is typically significant time to issue hazard warnings. Drought warnings can be regularly updated and allow for response to escalate depending on the severity of conditions.

4.6.5 Climate Change Considerations

Climate change is expected to bring more frequent and severe droughts to the Southwest because of rising temperatures and changes in precipitation patterns. Per the Fourth National Climate Assessment,

average temperatures have increased across the Southwest and will likely continue to rise. Figure 4-13 shows the difference between the 1986-2016 average temperature and the 1901-1960 average temperature. This trend toward higher temperatures is expected to cause more frequent and severe droughts in the Southwest as well as drier future conditions and an increased risk of megadroughts—dry periods lasting 10 years or more. Additionally, current models project decreases in snowpack, less snow and more rain, shorter snowfall seasons, and earlier runoff, all of which may increase the probability of future water shortages (Gonzalez et al., 2018).

Figure 4-13 Change in Average Temperature Across the Southwest, 1901-1960 to 1986-2016



Source: Fourth National Climate Assessment

4.6.6 Probability of Future Events

In an arid region such as Bernalillo County, the probability of recurring droughts with moderate to exceptional severity is likely. Droughts can last from one season to over 40 years and should be expected at any time.

As noted above under past occurrences, historical drought occurrence and intensity data reported by the U.S. Drought Monitor indicates that over the 1,044-week period from January 2000 through December 2019 Bernalillo County experienced 373 weeks of Severe Drought or worse conditions. If future occurrences continue to follow this trend, Bernalillo County has a 36% chance of experiencing severe drought conditions in any given week. Short duration droughts are likely, but longer periods of intense drought are less common. Considered on the level of annual probability, Bernalillo County experienced Severe Drought or worse conditions during 12 of the 20 years during this period, which equates to a 60% annual chance of severe drought conditions. As noted above, climate change may drive increased probability of drought in the future.

4.6.7 Vulnerability Assessment

The National Drought Mitigation Center (NDMC), located at the University of Nebraska in Lincoln, provides a clearinghouse for information on the effects of drought based on reports from media, observers, impact records, and other sources.

According to the NDMC’s Drought Impact Reporter, during the 20-year period from January 2000 through December 2019, 96 drought reports were recorded for the State of New Mexico, 111 were recorded for Bernalillo County, and 11 were reported to affect the City of Albuquerque. Table 4-22 summarizes the number of impacts reported by category. Note that the Drought Impact Reporter assigns multiple impact categories to each report, so there is some duplication between categories.

Table 4-22 NDMC Drought Impact Reporter, 2000-2020

Impact Category	City of Albuquerque # of Impacts	Bernalillo County # of Impacts
Agriculture	2	22
Business & Industry	2	3
Fire	1	39
Plants & Wildlife	1	38
Relief, Response & Restrictions	5	56
Society & Public Health	3	17
Tourism & Recreation	2	9
Water Supply & Quality	7	37
Total Impacts	23	221

Source: National Drought Mitigation Center Drought Impact Reporter (<https://droughtreporter.unl.edu/map/>)

People

Drought is unlikely to cause direct physical injury but can result in health problems related to low water flows and poor water quality. Increases in dust and reductions in air quality because of drought can also affect public health. Mental health issues may also arise from drought, especially for those dependent on reliable water supply for their livelihood. Drought affects the entire community by placing a higher demand on the present water supply systems. In extreme cases, individuals may experience dry wells, and drought may cause conflict over water shortages. A particularly long or severe drought could require water restrictions. Individuals with private well water may also face impacts, including drinking water turbidity, change in water color or odor, and wells running dry. People employed in water-dependent industries may face decreased incomes or unemployment.

Per the New Mexico Drought Task Force, urban and agricultural water users who rely on reservoirs and wells that are not dependent on high rates of aquifer recharge are the last to feel the effects of drought. East Mountain area wells show measurable and increased decline during drought and some individual wells may become unusable.

General Property

Drought does not have a direct impact on buildings; however, indirect impacts may result from an increase in dust. Developed areas may experience damages to landscaping if water use restrictions are put in place, however these losses are not considered significant.

According to the 2017 USDA Census of Agriculture, there are 1,248 farm operations in Bernalillo County covering 221,495 acres, the majority of which is pastureland. The total market value of these farm operations is \$9,317,000, with roughly \$4.8 million in crops and \$4.5 million in livestock. The USDA Risk Management Agency (RMA) maintains a database of crop insurance claims across the country by location

and cause of loss. No losses were reported for Bernalillo County between 2007-2019; however, only nine farm operations in Bernalillo County reported having crop insurance according to the 2017 Census of Agriculture, so it is possible that uninsured losses were incurred.

AMAFCA facilities are generally dry and designed to accommodate different level flood events, therefore drought is not expected to have any impact on the facilities. By contract while MRGCD and ABCWUA assets are unlikely to be damaged by drought, drought places higher demands on their systems.

Critical Facilities and Infrastructure

Severe to exceptional droughts can have significant consequences for water supply (drinking water and agriculture uses), water quality, firefighting, and navigation and recreation. Additionally, a higher demand on the water system infrastructure can lead to disruption of service due to line breakage.

The effect on local government infrastructure is the same as for the general public, and a drought may interrupt the normal operation of government in some places. For example, facilities dependent on wells may lose water supply.

Government Services

Drought may require disaster declarations, aid programs, water restrictions, and/or fire restrictions. These needs could impact funding or administrative resources for other regular operations or may necessitate changes to existing operating procedures.

Water utilities are likely to face the greatest challenges to continuity of operations and delivery of services, especially during long-term widespread droughts, where opportunities for resource-sharing are limited. Water suppliers may need to change water rates, set usage restrictions, adjust to changes in demand, address water line damage or repairs due to drought stress, account for changes in water quality, and seek alternative water supplies. Should a public water system be severely affected, the cost of shipping in outside water could total into the millions of dollars.

The impact to first responders from drought events is likely to be similar to impacts on the general public.

Public confidence may be affected because of the drought response process. Water usage restrictions and potential penalties for violations of these restrictions can cause frustration with government. Meetings to discuss drought, efforts to create community drought plans, and public service announcements and education efforts may affect public confidence. Elevated stress levels may result from these processes as well as from demand for higher water rates, cancellation of fundraising events, cancellation/alteration of festivals or holiday traditions, stockpiling water, and/or protests.

Economy

When a drought begins, agriculture is usually the first industry affected because of its heavy dependence on stored moisture in the soil. Soil moisture can be rapidly depleted during extended dry periods. Dryland farming and ranching are most at risk from drought. Agricultural impacts may include decreased land prices, unemployment from declines in production, and increased importation of food. Impact on agricultural activities can be seen even during a short-term drought. Water uses depending on in-stream flows, such as irrigated farms; aquatic, wetland, and riparian environmental communities; and recreational uses are at high risk.

Other industries that may be affected by drought include businesses in landscaping, recreation and tourism, and public utilities. For example, during the 2013 drought, employment declined at nearby ski areas. Additionally, water conservation efforts left the local water utility short of revenue and forced to consider rate hikes.

Historic, Cultural and Natural Resources

Droughts create conditions that increase wildfires risk, both by increasing fuel loads and fire susceptibility and by reducing water supply for fire control. Drought also creates conditions for increased wind erosion and dust storms.

Local wildlife and vegetation may suffer from drought. Animal habitat and food supply can dwindle causing species die-off.

Future Land Use and Development

Drought limits the amount of growth that can be expected for the County and its municipalities due to the lack of recharge of the already finite water supply. Bernalillo County’s population is not growing, nor is significant growth expected in the coming years. If growth does occur, drought vulnerability would likely be impacted, as public water demand impacts water levels and can exacerbate drought.

4.6.8 Jurisdictional Differences

Drought	Frequency	Spatial Extent	Severity	Overall Risk
Bernalillo County	Highly Likely	Extensive	Significant	High
Albuquerque	Likely	Extensive	Critical	Medium
Los Ranchos	Likely	Extensive	Significant	High
Tijeras	Likely	Extensive	Negligible	Medium
AMAFCA	NA	NA	NA	NA
MRGCD	Likely	Extensive	Significant	High
ABCWUA	Likely	Extensive	Significant	High

Since AMAFCA facilities are generally dry and designed to accommodate different level flood events, drought is not expected to have any impact on the facilities. The severity of drought to the City of Albuquerque and Village of Tijeras is lower than the rest of the planning area.

4.6.9 Risk Summary

- Changes since 2016: overall the risk from drought remains high for most jurisdictions, although recent mitigation activities have reduced vulnerability somewhat (see Section 6.2).
- In New Mexico, drought conditions are often the norm rather than the exception. In most cases, the dry weather conditions that cause droughts will need to persist for months or even years before it becomes clear that drought conditions exist. It is also difficult in an arid state like New Mexico to verify when an affected area has actually recovered from a drought. Many drought events are followed by years of average or slightly below average rainfall that do not restore surface water and/or groundwater levels to pre-drought conditions. More accurate monitoring of groundwater levels in critical aquifers would help to establish base conditions and to assess levels of recovery from a drought and this is already being implemented at some wells in the network. There are also data limitations in determining the available quantity and quality of groundwater.
- Mitigation management for drought is a proactive process. The best practices include early assessment, public education, and water conservation programs. Identifying the first phases of the drought and reacting with water conservation at the earliest time will help to mitigate drought later in the disaster. At the State level, the Governor’s Drought Task Force Monitoring Working Group monitors the drought situation and can help determine best practices for mitigating the drought effects.
- Related hazards: Wildfire, Extreme Heat

4.7 Earthquake

4.7.1 Description

Earthquakes result from sudden ground motion or trembling caused by a release of strain accumulated within or along the edge of the earth's crustal plates. Earthquakes occur most frequently in the boundaries between the great crustal plates that form the earth's outer shell. As these plates move, stress accumulates. Eventually, when faults along or near plate boundaries slip abruptly, an earthquake occurs. Earthquakes can also occur in active rift zones, like the Rio Grande Rift zone in Albuquerque, and in volcanic zones like at Socorro Fracture Zone (creating the Socorro Seismic Anomaly).

The severity of an earthquake depends on the amount of energy released from the fault or epicenter of the earthquake. The severity is described in terms of magnitude and intensity. **Magnitude** characterizes the total energy released, while **intensity** subjectively describes effects at a particular place. While a given earthquake has only one magnitude, its intensity will vary throughout the affected region.

Although earthquakes in the U.S. have caused less economic loss annually than other hazards like flood, they have the potential to cause great and immediate losses, especially near the epicenter. Within one to two minutes, an earthquake can devastate a city through ground shaking, surface-fault ruptures, and ground failures. Seismic hazards often trigger other devastating events, such as landslides, fires, and damage to dams and levees. Earthquakes can even trigger volcanic eruptions or cause tsunamis in coastal areas.

The most significant area of seismic activity in the state is located in the Rio Grande River Valley, centered in Socorro. This area is particularly active because it is at the intersection of the Rio Grande Rift Zone and the Socorro Fracture Zone. This area also has a magma body beneath it.

The largest recorded seismic event in New Mexico history occurred in Socorro in 1906. The effects of this event were felt from El Paso, Texas to Las Vegas, New Mexico; however, little damage was reported and there were no fatalities. This event would have been felt in Bernalillo County, approximately 25 miles north of Socorro.

4.7.2 Past Occurrences

Bernalillo County is more vulnerable to earthquakes than many areas of the state.

Several of the strongest New Mexico earthquakes recorded in the 2018 State Plan (earthquakes over 4.5 on the Richter Scale) have occurred in Bernalillo County or are close enough in proximity to be felt throughout the planning area. The following earthquakes occurred centered in Albuquerque based on a search of the USGS Earthquake Catalog (<https://earthquake.usgs.gov/earthquakes/search/>):

- January 4, 1971: M 4.7
- November 28, 1970: M 4.5

The closest additional noteworthy and larger New Mexico earthquakes outside the county located from 30 to approximately 150 miles away include:

- 1869; Socorro; Magnitude 5.2
- From 1895 to 1906, eight earthquakes in Socorro ranging from 4.5 to 5.8
- September 7, 1893; Belen; Magnitude 5.2
- May 28, 1918; Los Cerrillos; Magnitude 5.5
- December 22, 1935; Belen; Magnitude 4.5
- August 3, 1955; Dulce; Magnitude 4.5

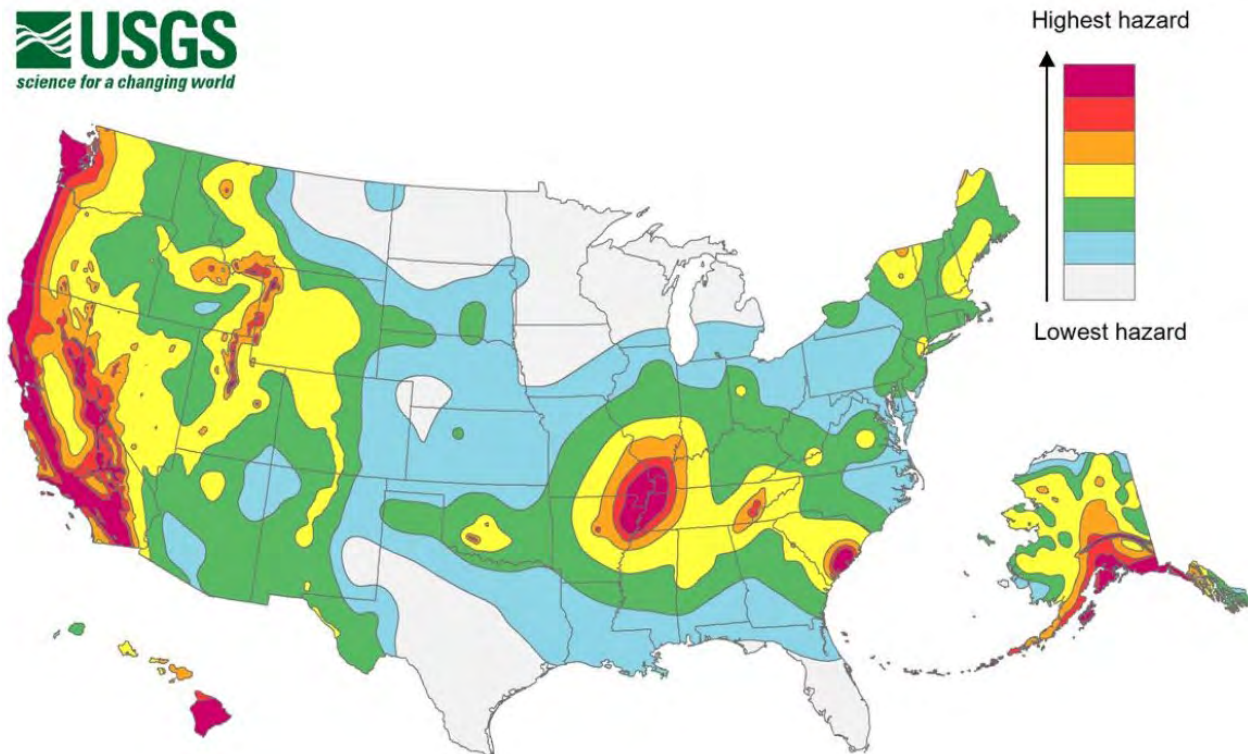
- July 3, 1961; Socorro; Magnitude 4.5
- January 23, 1966; Dulce; Magnitude 4.8

While earthquakes are possible in Bernalillo County, the potential of a damaging one occurring is fairly small. Additionally, of the earthquakes that have occurred in New Mexico since 1869, none have produced significant damage to property or injury to the population. Although there will always be the potential of an earthquake occurring in Bernalillo County, it is not presently anticipated that one of significant magnitude will occur. Historically, no infrastructure of Bernalillo County, or any of the participating jurisdictions have been impacted by earthquakes.

4.7.3 Location

Though not nearly as intense or as numerous as in some other parts of the world, earthquakes have occurred in New Mexico. In the last 115 years, New Mexico has experienced earthquakes with an estimated magnitude as high as 6.5 (1906). In 1935 and 1966, earthquakes with a magnitude of 5.5 caused damage to homes and schools. A seismic event would generally affect the planning area similarly as the effects are widespread. Figure 4-14 below depicts seismic risk across the state. It shows a low to moderate risk (yellow area on the map) in the central part of the state including Bernalillo County. The spatial extent of a potential earthquake would be large. Areas in blue are at the lowest risk.

Figure 4-14 National Seismic Hazard Map – 2% in 50 years Probability of Exceedance



Source: USGS, <https://www.usgs.gov/media/images/2018-long-term-national-seismic-hazard-map>

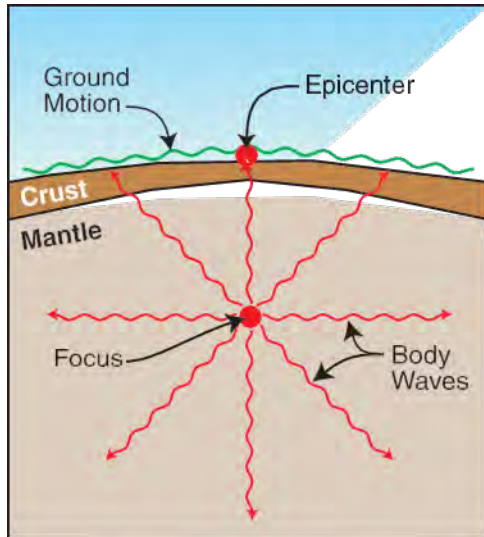
4.7.4 Magnitude/Severity

The Richter scale is a logarithmic magnitude scale that defines magnitude in terms of the motion that would be measured by a standard type of seismograph. On the Richter scale, magnitude is expressed in

whole numbers and decimals. The scale is logarithmic, meaning that for every increase of 1.0 on the Richter scale, the energy released by the earthquake increases 10-fold. In more qualitative terms, an earthquake of 5.0 is a moderate event, 6.0 is a strong event, 7.0 is a major earthquake, and 8.0 or higher is catastrophic.

The Moment Magnitude Scale is the current scale used to quantify the magnitude or strength of the seismic energy released by an earthquake. The effect of an earthquake on the earth's surface is called the intensity. In the U.S., the most commonly used intensity scale is the Modified Mercalli Intensity Scale (MMI).

Figure 4-15 Definition Sketch for Earthquake



Source: Understanding Your Risks – FEMA Publication 386-2, page 2-16.

Another way to express earthquake severity is through peak ground acceleration (PGA) which compares the rate at which the ground surface accelerates due to an earthquake's force with the rate of acceleration experienced by a falling object due to gravity (g). PGA measures the strength of ground movements in this manner. Although the specific damages caused by different magnitudes of earthquakes are listed in the table below Table 4-23, generally when the PGA exceeds 15%, significant damage will occur. Table 4-23 also shows the relationship between PGA, magnitude, and intensity. (For the most accurate picture of risk, locational variables such as the distance from the epicenter and depth of the epicenter would need to be factored in as well.)

Table 4-23 Earthquake Magnitude/Intensity Comparison

PGA (% g)	Magnitude (Richter)	Intensity (MMI)	Description
<0.17	1.0 - 3.0	I	I. Not felt except by a very few under especially favorable conditions.
0.17 - 1.4	3.0 - 3.9	II - III	II. Felt only by a few persons at rest, especially on upper floors of buildings. III. Felt quite noticeably by persons indoors, especially on upper floors of buildings. Many people do not recognize it as an earthquake. Standing motor cars may rock slightly. Vibrations similar to the passing of a truck. Duration estimated.

PGA (% g)	Magnitude (Richter)	Intensity (MMI)	Description
1.4 - 9.2	4.0 - 4.9	IV - V	IV. Felt indoors by many, outdoors by few during the day. At night, some awakened. Dishes, windows, doors disturbed; walls make cracking sound. Sensation like heavy truck striking building. Standing motor cars rocked noticeably. V. Felt by nearly everyone; many awakened. Some dishes, windows broken. Unstable objects overturned. Pendulum clocks may stop.
9.2 - 34	5.0 - 5.9	VI - VII	VI. Felt by all, many frightened. Some heavy furniture moved; a few instances of fallen plaster. Damage slight. VII. Damage negligible in buildings of good design and construction; slight to moderate in well-built ordinary structures; considerable damage in poorly built or badly designed structures; some chimneys broken.
34 - 124	6.0 - 6.9	VII - IX	VIII. Damage slight in specially designed structures; considerable damage in ordinary substantial buildings with partial collapse. Damage great in poorly built structures. Fall of chimneys, factory stacks, columns, monuments, walls. Heavy furniture overturned. IX. Damage considerable in specially designed structures; well-designed frame structures thrown out of plumb. Damage great in substantial buildings, with partial collapse. Buildings shifted off foundations.
> 124	7.0 and higher	VIII or higher	X. Some well-built wooden structures destroyed; most masonry and frame structures destroyed with foundations. Rails bent. XI. Few, if any (masonry) structures remain standing. Bridges destroyed. Rails bent greatly XII. Damage total. Lines of sight and level are distorted. Objects thrown into the air.

Source: Wald, D., et al., 1999, "Relationship between Peak Ground Acceleration, Peak Ground Motion, and Modified Mercalli Intensity in California," Earthquake Spectra, v. 15, p. 557 – 564.

USGS Magnitude/Intensity Comparison http://earthquake.usgs.gov/learn/topics/mag_vs_int.php Accessed July 2014.

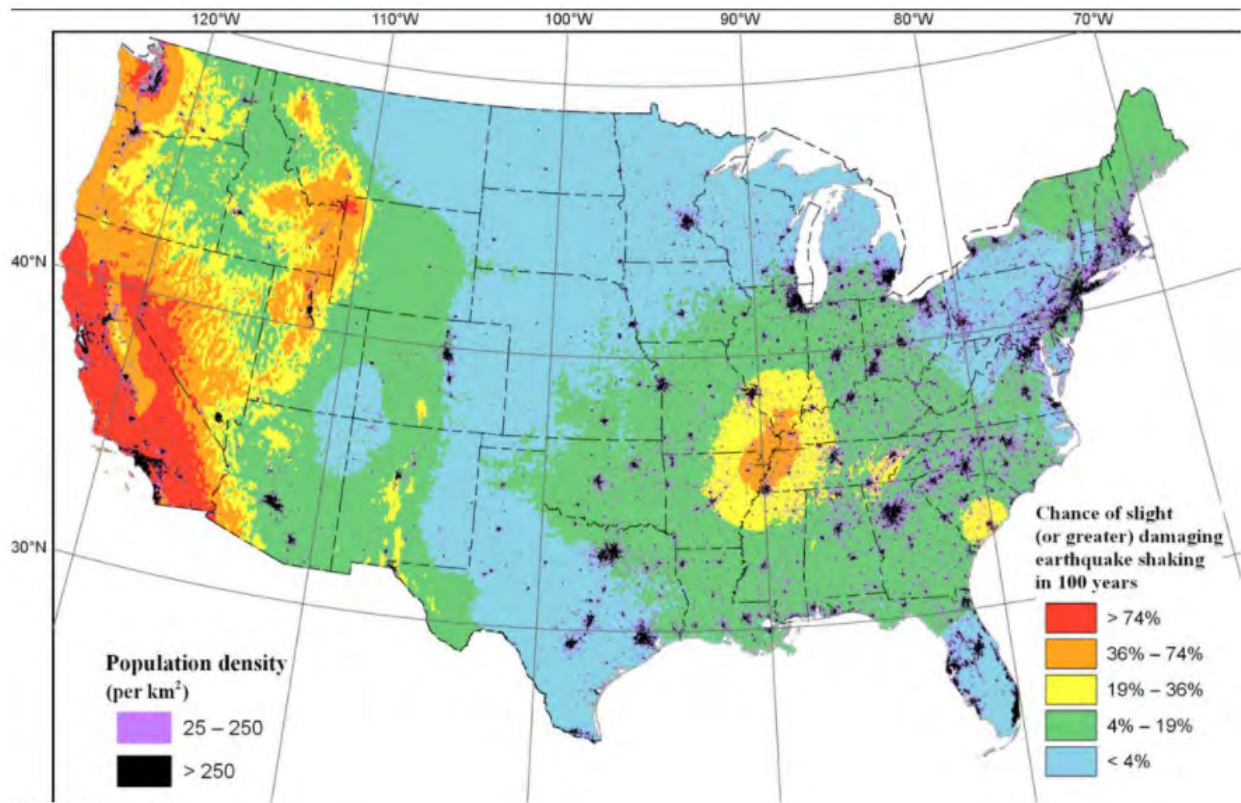
4.7.5 Climate Change Considerations

Climate change is not expected at this time to have any impacts on geological hazards such as earthquakes. There is potential for increased heat and reduced soil moisture to contribute to the instability of regional soils. In theory, these subtle changes to the surface of the earth could affect the damage profile of local earthquake events in the future. However, it is unlikely that earthquake events in will be affected by climate change in a measurable way.

4.7.6 Probability of Future Events

Given the relatively rare past occurrence and moderate risk in magnitude of earthquakes to the planning area, the probability of a future event is "Unlikely". However, earthquakes are nearly impossible to predict and the consequences can be devastating. The map below shows a 2018 chance-of-damage map for 100 years developed by the USGS with population density superimposed; Bernalillo County is mostly in the 19%-36% category.

Figure 4-16 National Seismic Hazard Map: Chance of Damaging Earthquake Shaking in 100 Years



Source: USGS <https://www.usgs.gov/media/images/2018-nshm-chance-shaking-image>

4.7.7 Vulnerability Assessment

The most appropriate risk assessment methodology for seismic hazards involves scenario modeling using FEMA’s HAZUS loss estimation software. HAZUS is a regional earthquake loss estimation model developed by FEMA and the National Institute of Building Science. The primary purpose of HAZUS is to provide a methodology and software application to develop earthquake loss at a regional scale. HAZUS is a very useful planning tool because it provides a standard method for estimating earthquake damage, loss of function of infrastructure, and casualties, among many other factors. There are three levels of HAZUS analysis, from Level 1, which uses the default FEMA-derived datasets and damage functions, to Level 3, which uses independently compiled and accurately verified structure and infrastructure inventories and damage functions.

Utilizing HAZUS 4.2, FEMA’s loss estimation and hazard modeling software, a Level 1 earthquake loss analyses was conducted for Bernalillo County as part of the 2022 plan update, based on an inventory database compiled at a national level aggregated to Census Tracts. As with any model there are uncertainties, and the results should be considered approximate for planning purposes.

To evaluate potential losses associated with earthquake activity in the planning area, a HAZUS 2,500-year probabilistic scenario was run for the entire County. The methodology utilizes probabilistic seismic hazard contour maps developed by the U.S. Geological Survey (USGS). The 2,500-year return period analyzes ground shaking estimates from the various seismic sources in the area with a 2 percent probability of being exceeded in 50 years. It is not based on a single magnitude event but is representative of strong levels of ground shaking.

People

Casualties: Ground movement during an earthquake is seldom the direct cause of death or injury. Most earthquake-related injuries result from collapsing walls, flying glass, and falling objects as a result of the ground shaking, or people trying to move more than a few feet during the shaking. HAZUS estimates the number of people that will be injured and killed by the earthquake. The casualties are broken down into four severity levels that describe the extent of the injuries. The levels are described as follows:

- Severity Level 1: Injuries will require medical attention, but hospitalization is not needed.
- Severity Level 2: Injuries will require hospitalization but are not considered life-threatening.
- Severity Level 3: Injuries will require hospitalization and can become life threatening if not promptly treated.
- Severity Level 4: Victims are killed by the earthquake.

The casualty estimates are provided for three times of day: 2:00 AM, 2:00 PM and 5:00 PM. These times represent the periods of the day that different sectors of the community are at their peak occupancy loads. The 2:00 AM estimate considers that the residential occupancy load is at its maximum. The 2:00 PM estimate considers that the educational, commercial, and industrial sector loads are at their maximum. The 5:00 PM represents peak commute time. The model shows that the 2:00 PM would result in the most casualties. Most of these would be minor injuries (2,376 Level 1 and 561 Level 2), and 83 hospitalization (Level 3) and 160 fatalities (Level 4) are estimated.

HAZUS estimates the number of households that are expected to be displaced from their homes due to the earthquake and the number of displaced people that will require accommodations in temporary public shelters. The model estimates that approximately 6,119 households will be displaced due to the earthquake, and 4,035 people will seek temporary shelter in public shelters.

General Property

There are an estimated 241,000 buildings in the County with a total building replacement value (excluding contents) of \$64 Billion. In terms of building construction types found in the HAZUS region, wood frame construction makes up 65% of the building inventory.

The building losses are broken into two categories: direct building losses and business interruption losses. The direct building losses are the estimated costs to repair or replace the damage caused to the building and its contents.

The categories of damages defined by HAZUS are:

- Slight damage includes diagonal hairline fractures on most shear wall surfaces and hairline cracks on most infill walls.
- Moderate damage includes cracks on most walls and failure of some shear walls.
- Extensive damage means that most shear wall surfaces in the structure have reached or exceeded their capacity exhibited by large, through-the-wall diagonal cracks.
- Complete damage means that the structure has collapsed or is in danger of collapse.

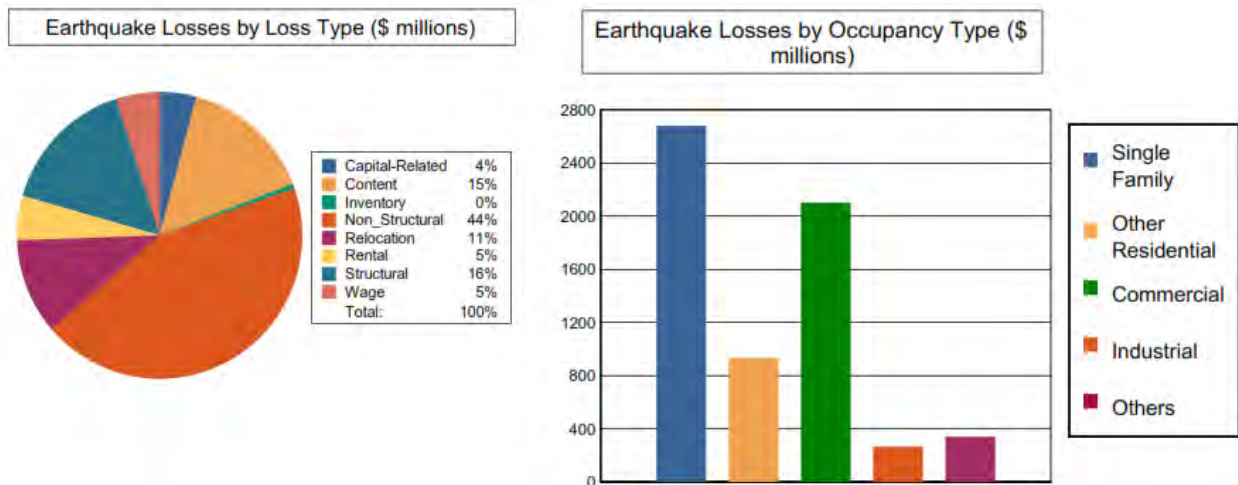
HAZUS estimates that about 59,546 buildings will be at least moderately damaged. This is over 25% of the total number of buildings in the County. There are 2,729 buildings that will be damaged beyond repair. Most of the damage modeled as extensive and complete is associated with unreinforced masonry buildings.

The total building-related losses were \$6.3 billion, with detail shown in Table 4-24. By far, the largest loss was sustained by the residential occupancies which made up over 57% of the total loss.

Table 4-24 Building Related Economic Loss Estimates in Millions of Dollars

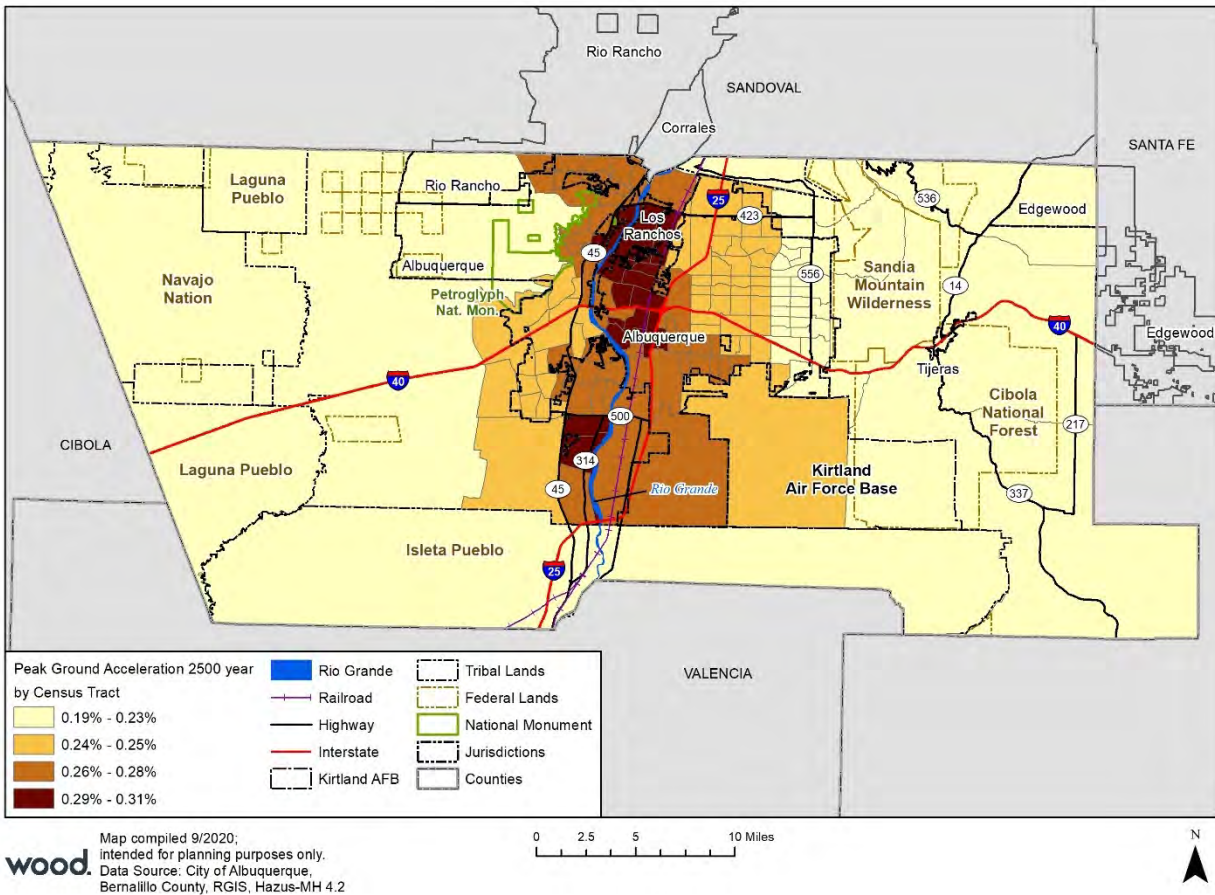
Category	Area	Single Family	Other Residential	Commercial	Industrial	Others	Total
Income Losses							
	Wage	0.0000	19.7748	270.7511	7.2452	15.2635	313.0346
	Capital-Related	0.0000	8.4247	244.5809	4.3114	3.3445	260.6615
	Rental	94.7437	65.7151	140.0947	2.8189	9.8450	313.2174
	Relocation	335.8477	57.2987	215.1249	16.4589	60.1335	684.8637
	Subtotal	430.5914	151.2133	870.5516	30.8344	88.5865	1571.7772
Capital Stock Losses							
	Structural	469.9300	126.4936	292.8152	45.7366	55.5150	990.4904
	Non_Structural	1361.6156	534.9430	640.7570	108.7897	135.7573	2,781.8626
	Content	418.3016	121.7806	289.2481	67.9235	60.1198	957.3736
	Inventory	0.0000	0.0000	7.9520	11.8631	0.3986	20.2137
	Subtotal	2249.8472	783.2172	1230.7723	234.3129	251.7907	4749.9403
	Total	2680.44	934.43	2101.32	265.15	340.38	6321.72

Figure 4-17 Earthquake Losses by Type



The following map depicts the ground shaking levels at the census tracts in the planning area.

Figure 4-18 2500 Year Probabilistic Peak Ground Acceleration by Census Tract



Critical Facilities and Infrastructure

Critical Facility Inventory: HAZUS breaks critical facilities into two groups: essential facilities and high potential loss (HPL) facilities. Essential facilities include hospitals, medical clinics, schools, fire stations, police stations and emergency operations facilities. High potential loss facilities include dams, levees, military installations, nuclear power plants and hazardous material sites. Earthquakes could impact AMAFCA facilities by buckling and cracking channelized arroyos/diversion channels and causing structural damage to levees and dams.

Essential Facility Damage: The model estimates the region had 2,020 hospital beds total, and due to the earthquake only 526 (26%) would be available for use. After one week 49% of the beds will be back in service. The model predicted there would be at least moderate damage to 8 hospitals, 65 schools, 3 police, 9 fire stations, and 1 EOC.

Transportation Systems Inventory: Within HAZUS, the lifeline inventory is divided between transportation and utility lifeline systems. There are 7 transportation systems that include highways, railways, light rail, bus, ports, ferry, and airports. The transportation systems inventory includes over 418 miles of highways and 297 bridges. The model estimated approximately \$25 million in damage to transportation systems, mostly to bridges and road segments.

Utility Lifeline Systems Inventory: There are 6 utility systems that include potable water, wastewater, natural gas, crude & refined oil, electric power, and communications. The replacement value of the utility

lifeline systems combined is estimated to be \$687 Million, and related economic losses to these systems would be around \$32 Million, with the largest losses to potable water, wastewater and electrical power systems.

Linear structures such as AMAFCA dams and levees, and ABCWUA water and wastewater lines are highly vulnerable to earthquakes.

Government Services

Damage to government facilities and infrastructure from a major earthquake would likely interrupt or delay the ability of local governments to delivery of services and could require temporary relocation of some operations. Regulatory waivers may be needed locally. Fulfillment of some contracts may be difficult.

Responders will initially experience similar impacts as the general public. However, in the aftermath of a major earthquake responders would likely be put in very hazardous circumstances as they attempt to save lives, protect property, and deliver essential services.

Public confidence in government may be challenged by the public if planning, response, and recovery are not timely and effective.

Economy

The total economic loss estimated for the earthquake modelled above is \$6.3 billion, which includes building and lifeline related losses based on the County's available inventory. Twenty five percent (\$1.5 billion) of the losses are estimated to result from business interruption.

Historic, Cultural and Natural Resources

Earthquake effects on the environment, natural resources, and historic and cultural assets would likely be minor. The biggest impact would likely be on the older historic properties constructed with unreinforced masonry. Unreinforced masonry and adobe structures built before current building codes are more susceptible to damage than other types of structures built to seismic-resistant codes.

Future Land Use and Development

Future development built in accordance with modern building codes should be less susceptible to earthquake damage. The City of Albuquerque requires designation of the seismic zone category for all commercial permits with structural implications and the 2015 International Building Code (IBC), International Residential Code (IRC), and International Existing Building Code (IEBC) have been adopted. For example, when submitting a permit to the Albuquerque Planning Department Building Safety Division for new construction or a change in occupancy, the applicant must adhere to the seismic zone and an engineer has to determine appropriate seismic category according to the function of buildings, use and types of soil and build to 2015 IBC requirements accordingly.

4.7.8 Jurisdictional Differences

Earthquake	Frequency	Spatial Extent	Severity	Overall Risk
Bernalillo County	Unlikely	Extensive	Critical	Medium
Albuquerque	Unlikely	Extensive	Catastrophic	Medium
Los Ranchos	Unlikely	Extensive	Catastrophic	High
Tijeras	Unlikely	Significant	Critical	Medium
AMAFCA	Unlikely	Extensive	Catastrophic	High
MRGCD	Unlikely	Extensive	Critical	Medium
ABCWUA	Unlikely	Extensive	Critical	Medium

HAZUS does not break out loss by jurisdiction, but areas in Bernalillo County with high population densities and large numbers of structures and critical facilities are expected to experience greater damage and loss from an earthquake event, particularly the City of Albuquerque. Communities located in the central part of the County will experience the greatest level of shaking and may experience differential impacts from an earthquake event if transportation or utility infrastructure is damaged and prevents communities from responding or evacuating. The impact is likely to be less in the East Mountains and the Village of Tijeras. Due to the nature of AMAFCA’s assets, the potential severity of an earthquake is higher.

4.7.9 Risk Summary

Earthquakes with epicenters in or near Bernalillo County have been detected in the past, although they have historically been small, and damage has been relatively minor. The overall significance of earthquakes is Medium due to low probability but the potential for high economic losses.

- Changes since 2016: no change. Updated building codes can be expected to reduce the vulnerability of new construction.
- A large earthquake occurring in or near the County could result in injuries, property damage, and disruption of normal government, community services and activities, and economic and business activity.
- The HAZUS 2,500-year probabilistic scenario modeling of strong ground shaking estimates approximately \$6.3 B in total economic damages, and significant casualties and sheltering needs. Economic losses to utility lifeline systems would be around \$32 million, with the largest losses to water, wastewater and electrical power systems.
- Earthquakes can cause many cascading effects such as fires, dam incidents, hazardous materials spills, landslide and debris flows, utility disruptions, and transportation emergencies.
- Related hazards: Landslide, Dam Failure, Subsidence.

4.8 Extreme Heat

4.8.1 Description

Extreme heat is typically defined as temperatures that hover 10 degrees or more above the average high temperature for the region and that last for an extended period of time. Humid conditions may also add to the discomfort of high temperatures. Health risks from extreme heat can include heat cramps, heat fainting, heat exhaustion, and heat stroke.

According to the National Weather Service, heat is the leading weather-related killer in the United States and kills hundreds of people every year, primarily during prolonged heat waves in large cities that rarely experience hot weather. While extreme temperatures threaten human health, they typically do not cause significant damage to the built environment. The elderly and the ill are most at-risk, along with those who exercise outdoors in hot, humid weather.

Extreme heat can exacerbate the frequency, severity, and impacts of drought, as discussed on Section 4.4.

4.8.2 Past Occurrences

The 2018 State Plan reports that that in New Mexico, at elevations at or below 5,000 feet, individual day-time temperatures often exceed 100°F during the summer months. However, during July, the warmest month, temperatures range from slightly above 90°F in the lower elevations to 70°F in the higher elevations.

NCEI data lists four reported episodes of extreme heat between 2000-2020 resulting in two deaths and one injury, all involving young children left unattended in vehicles. These events are detailed below:

July 14, 2010 – A 2-year-old died after being left in a hot car for almost four hours at Southwestern Indian Polytechnic Institute. By noon MST, the outside air temperature was 93 degrees which may have resulted in temperatures exceeding 135°F in the vehicle.

August 6, 2012 – An Albuquerque toddler died after being left inside a car for at least 8 hours. The boy was found Monday afternoon inside the car and was pronounced dead later at the hospital. High temperature recorded at the Albuquerque International Sunport was 93 °F.

June 10, 2013 – A seven-month-old boy was in critical condition after being left inside a hot car for more than two hours during the afternoon of Monday, June 10th. Temperatures around the city at the time of the incident were in the upper 90s to low 100s. Albuquerque Sunport recorded a maximum temperature of 99°F, which tied the record maximum temperature for the date last observed in 1981.

June 20, 2017 – High temperatures across the Albuquerque Metro area ranged from 100 to 106 degrees on four consecutive days. The hottest temperature at the Albuquerque Sunport reached 103 degrees on June 22nd. A record high minimum temperature of 76°F was set on June 22nd, breaking the previous record of 74°F from 2015.

4.8.3 Location

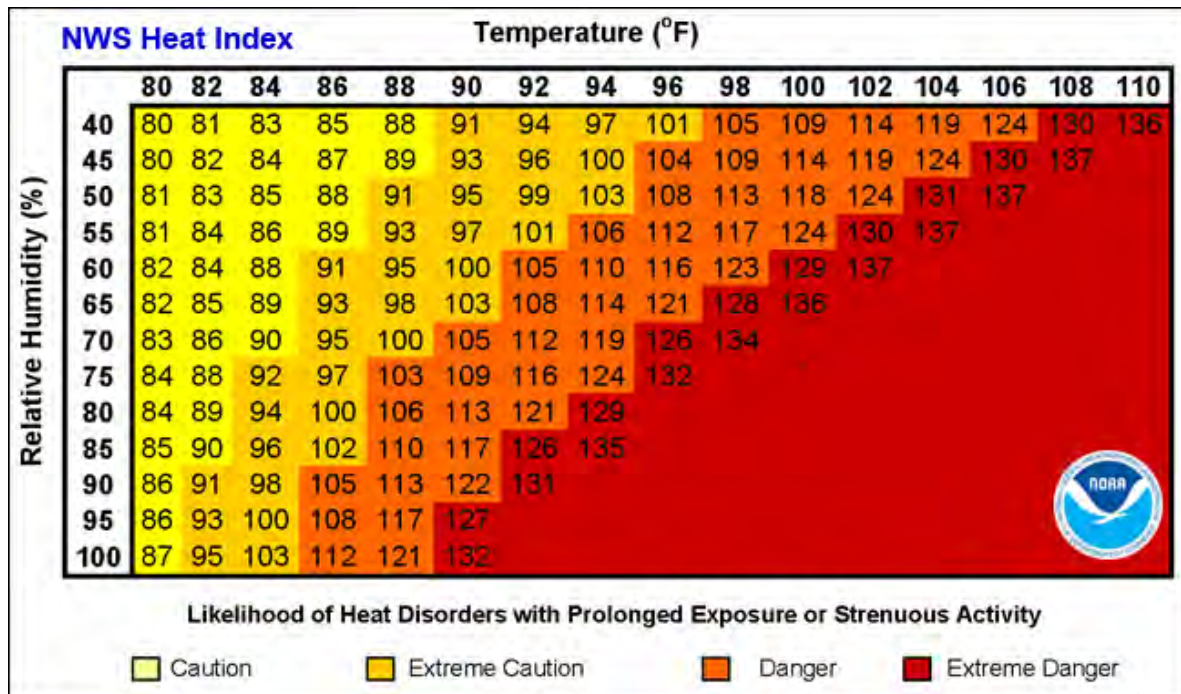
Extreme heat is regional in nature, and the entire planning area is equally subject to extreme heat. However, more heavily urbanized areas can experience pockets of heightened temperatures due to surfaces such as roads and roofs absorbing and retaining heat and becoming hotter than the surrounding air temperature. This process is known as the urban heat island effect. Trees and vegetation can mitigate this effect and lower surface and air temperatures by providing shade and through evapotranspiration. For example, per the EPA, shaded surfaces may be 20–45°F cooler than the peak temperatures of

unshaded materials. Evapotranspiration, alone or in combination with shading, can help reduce peak summer temperatures by 2–9°F. Therefore, neighborhoods with street trees and buildings shaded by trees or vines may be less susceptible to heat.

4.8.4 Magnitude/Severity

Heat conditions are a product of ambient air temperature and relative humidity. Humidity increases the feeling of heat as measured by heat index. The Heat Index, shown in Figure 4-19, can be used to gauge the severity of heat conditions. The shaded zone above 105°F corresponds to a heat index that may cause increasingly severe heat disorders with continued exposure and/or physical activity.

Figure 4-19 Heat Index



Source: National Weather Service

The National Weather Service Heat Index provides a measure of the extent of typical health impacts of exposure to heat, summarized in Table 4-25. During these conditions, the human body has difficulty cooling through the normal method of the evaporation of perspiration, and health risks rise.

Table 4-25 Typical Health Impacts of Extreme Heat by Heat Index

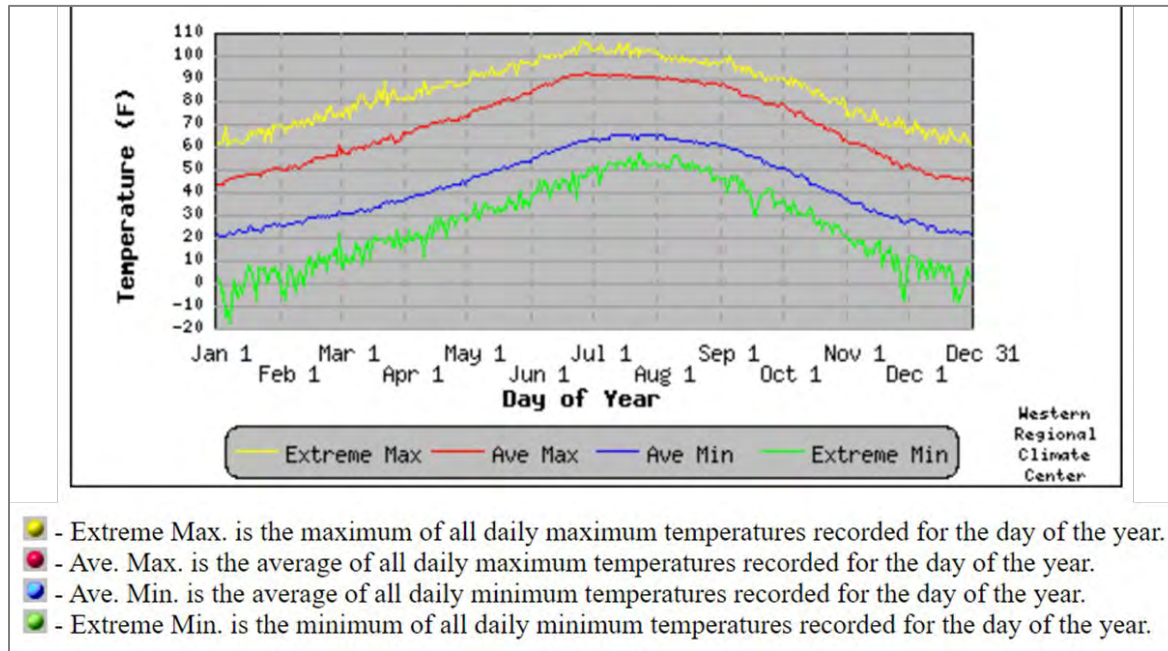
Heat Index	Disorder
80-90° F	Fatigue possible with prolonged exposure and/or physical activity
90-105° F	Sunstroke, heat cramps, and heat exhaustion possible with prolonged exposure and/or physical activity
105-130° F	Heatstroke/sunstroke highly likely with continued exposure

Source: National Weather Service Heat Index Program, www.weather.gov/os/heat/index.shtml

Although lower relative humidity contributes to a lower overall heat index, excessively dry and hot weather can also be dangerous. These conditions can cause dust storms and low visibility and can contribute to more severe drought as well as dangerous fire conditions. Additionally, direct sun exposure can increase heat index values by up to 15°F.

Figure 4-20 and Table 4-26 show average and extreme temperature data for the planning area (measures at Albuquerque Sunport) It shows that in an average year Albuquerque experiences 60 days where the maximum temperature exceeds 90°F.

Figure 4-20 Daily Temperature Averages and Extremes, 1897-2016



Source: Western Regional Climate Center, <https://wrcc.dri.edu>

Table 4-26 Summary of Average and Extreme Temperatures, 1914-2012

	Monthly Averages			Daily Extremes				Monthly Extremes				Max. Temp.		Min. Temp.	
	Max °F	Min °F	Mean °F	High °F	Year	Low °F	Year	Highest Mean °F	Year	Lowest Mean °F	Year	# Days >=90°F	# Days <=32°F	# Days <=32°F	# Days <=0°F
January	47.2	23.6	35.4	69	1971	-17	1971	43.5	2003	26.4	1937	0	1.7	27.7	0.2
February	53.2	27.8	40.5	76	1986	-12	1933	49.2	1995	29.1	1964	0	0.5	20.9	0.1
March	60.8	33.2	47	85	1971	6	1922	53.6	1972	40.9	1948	0	0.1	14.3	0
April	70.1	41	55.5	89	1921	18	1996	62.8	1954	48.7	1933	0	0	3.5	0
May	79.5	50.3	64.9	98	1951	28	1967	71.5	1996	58	1935	2.2	0	0.2	0
June	89.5	59.5	74.5	107	1994	37	1919	80.3	1994	69.3	1965	16.5	0	0	0
July	91.7	64.8	78.3	105	1979	50	1921	83.8	2003	74.1	1921	21.9	0	0	0
August	88.9	63.1	76	101	1934	50	1992	81.2	2011	71.7	1928	15.6	0	0	0
September	82.3	56.2	69.3	100	1979	35	1928	74.4	1998	64.7	2006	3.6	0	0	0
October	71	44.2	57.6	91	1979	3	1947	65.8	1950	51.5	1984	0	0	1.6	0
November	57	31.7	44.3	77	1975	-7	1976	50.8	1995	37.8	1929	0	0.2	16	0
December	47.6	24.5	36.1	72	1958	-8	1924	42.3	1950	29.9	1924	0	1.5	27.3	0.1
Annual	69.9	43.3	56.6	107	1994	-17	1971	59.5	1954	53.8	1930	60	3.9	111.5	0.3
Winter	49.3	25.3	37.3	76	1986	-17	1971	43.1	1995	31.3	1964	0	3.7	75.9	0.3
Spring	70.1	41.5	55.8	98	1951	6	1922	61	1989	51.7	1933	2.2	0.1	18	0
Summer	90	62.5	76.3	107	1994	37	1919	80.4	2011	72.2	1921	54.1	0	0	0
Fall	70.1	44	57.1	100	1976	-7	1976	60.9	1954	53.1	1930	3.7	0.2	17.6	0

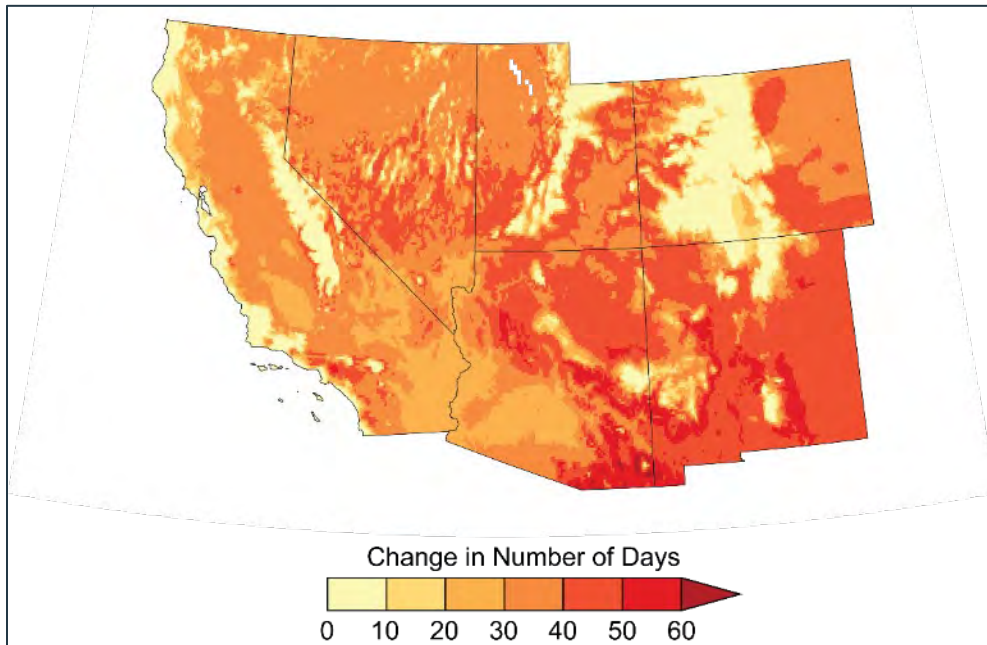
Source: Western Regional Climate Center, <https://wrcc.dri.edu>

Any extended period with temperatures above 90°F can be hazardous and cause for concern; however, the participating jurisdictions consider the overall impact of heat to be minor.

4.8.5 Climate Change Considerations

Extreme heat is expected to become more frequent in the Southwest. Figure 4-21 shows projected increases in extreme heat as an increase in the number of days per year when the temperature exceeds 90°F by the period 2036-2065 compared to the period 1976-2005. According to these projections, under the higher emissions scenario (RCP8.5), the number of days of extreme heat could increase in the Albuquerque Metro Area by as much as 40 to 50 days.

Figure 4-21 Projected Increases in Extreme Heat

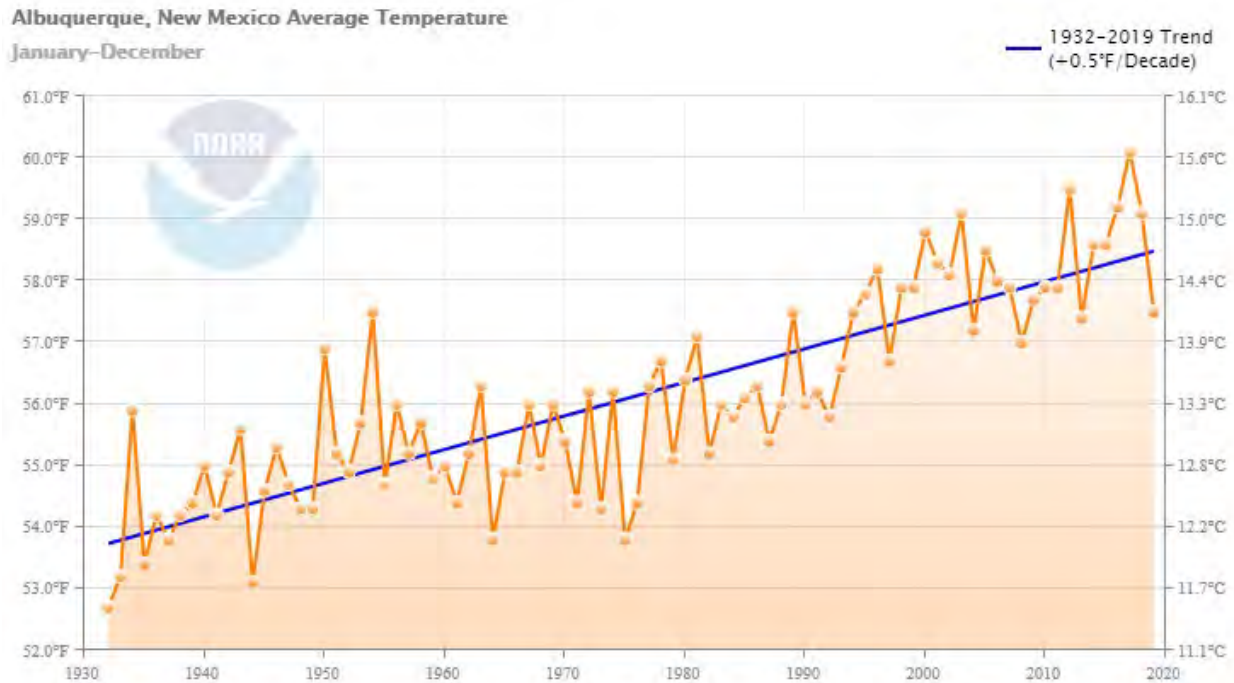


Source: Fourth National Climate Assessment *Based on higher emission scenario RCP8.5

4.8.6 Probability of Future Events

Figure 4-22 shows the trend in average annual temperature from 1930 to 2020.

Figure 4-22 Average Annual Temperature, City of Albuquerque 1930-2020



Source: NOAA Climate at a Glance

Based on NCEI records of heat from 2000 to 2020, there is a 20 percent annual probability of a significant heat event resulting in injury or death. Given the trends in average temperature showing an increase of approximately 0.5°F per decade, extreme heat may become more likely in the future. Based on past events, current trends, and climate change projections, the probability of extreme heat occurring in the future is likely, defined as a 10-50% annual chance of extreme heat.

4.8.7 Vulnerability Assessment

People

Impacts on public health are a primary concern during extreme heat events. Heat stroke is the most serious heat-related disorder. It occurs when the body becomes unable to control its temperature. Body temperature rises rapidly, the sweating mechanism fails, and the body cannot cool down. This condition can cause death or permanent disability if emergency treatment is not given.

Extreme heat presents a considerable safety risk to Bernalillo County’s vulnerable populations. Heat casualties are usually caused by a lack of adequate air conditioning or heat exhaustion. The most vulnerable populations to heat are the elderly or infirmed, who frequently live on low fixed incomes and cannot afford to run air conditioning on a regular basis. The elderly may also be isolated with no immediate family or friends to look out for their well-being. Young children are also extremely vulnerable to heat, particularly when left unattended in the elements or in cars.

General Property

Buildings, infrastructure, and critical facilities are not considered vulnerable as the impact on these facilities would be minor with no disruption of services. Therefore, any estimated property losses are anticipated to be minimal across the area.

Critical Facilities and Infrastructure

Prolonged heat exposure can have significant impacts on infrastructure. Prolonged high heat exposure increases the potential of pavement deterioration, as well as railroad warping or buckling. High heat also puts a strain on energy systems and consumption, as air conditioners and swamp coolers are run at a higher rate and for longer. Extreme heat can also reduce transmission capacity over electric systems.

The types of flood control and water quality facilities within AMAFCA’s jurisdiction are not susceptible to extreme heat; however, MRGCD and ABCWUA facilities could be impacted by increased demand and potentially damaged.

Government Services

Extended power outages resulting from extreme heat affect the delivery of government services in the absence of backup power sources. During an extended extreme heat event, the public would expect alerts and warnings as well as cooling shelters from the government.

Responders are as vulnerable to the effects of extreme heat as the general population and may receive increased calls during extended periods of extreme heat.

Economy

Extreme heat could cause short-term economic impacts such as direct and indirect losses due to temporary sheltering. Elevated demand for energy sources will increase individuals’ cooling costs and may also affect rates. Long-term effects include potential lasting impacts on agriculture and energy sectors.

Historic, Cultural and Natural Resources

Similar to drought, extreme heat can have direct health impacts on plants, wildlife, and livestock. Heat may result in shrinking food supplies and damage to habitats. Increased stress on endangered species could cause extinction. Reduced food supply can also drive wildlife into greater proximity with humans.

Future Land Use and Development

Future development in urban areas could affect the frequency of extreme heat events due to the potential to increase urban heat island effects. Buildings are not usually directly impacted by extreme heat; therefore, new development will not necessarily increase extreme heat risk. However, population growth associated with new development would raise the overall population exposure and potentially increase the strain on existing utility infrastructure unless sufficient concurrent utility expansions are made.

The use of resilient design and construction, such as green buildings that require less energy to cool, use of good insulation on pipes and electric wirings, and smart design of walkways, parking structures, pedestrian zones, and landscaping to minimize exposure to extreme heat may help reduce vulnerability of the built environment and the individuals who use it.

4.8.8 Jurisdictional Differences

Extreme Heat	Frequency	Spatial Extent	Severity	Overall Risk
Bernalillo County	Likely	Significant	Negligible	High
Albuquerque	Likely	Extensive	Negligible	Medium
Los Ranchos	Likely	Significant	Negligible	Medium
Tijeras	Occasional	Significant	Negligible	Low
AMAFCA	NA	NA	NA	NA
MRGCD	Occasional	Significant	Significant	Medium

ABCWUA	Occasional	Significant	Negligible	Medium
--------	------------	-------------	------------	--------

As noted under the Location subheading, more heavily urbanized areas, such as Albuquerque and Los Ranchos can experience impacts of urban heat island effect compared the less dense and more vegetated areas of the county. The East Mountain area is significantly less vulnerable to extreme heat.

The types of flood control and water quality facilities within AMAFCA's jurisdiction are not susceptible to this hazard.

4.8.9 Risk Summary

- Changes since 2016: no changes.
- The main focus of mitigation for extreme heat is to activate shelters in Bernalillo County during times of extreme heat to serve as public cooling centers. During extreme heat episodes, the elderly should seek shelter in air-conditioned spaces.
- Albuquerque and Los Ranchos are more susceptible due to urban heat island effects.
- Green infrastructure, planning and zoning, and urban forestry considerations can help mitigate extreme heat impacts.
- Related hazards: Drought

4.9 Flood

4.9.1 Description

Floods involve inundation of normally dry land or other areas. Floods can cause substantial damage to structures, landscapes, and utilities, as well as cause life safety issues. Certain related health hazards are also common to flood events. Standing water and wet materials in structures can become breeding grounds for microorganisms such as bacteria, mold, and viruses. This can cause disease, trigger allergic reactions, and damage materials long after the flood. When flood waters contain sewage or decaying animal carcasses, infectious disease becomes a concern. Direct impacts to populations such as drowning can be limited with adequate warning and public education about what to do during floods. Where flooding occurs in populated areas, warning and evacuation will be of critical importance to reduce life and safety impacts.

The three types of flooding are of the most concern in the planning area are flash flooding, stormwater drainage, and riverine flooding.

Flash flood. A flash flood is a very dynamic event in which a large volume of water moves through an area at high velocity in a very short time. This type of flooding can be very difficult to predict and can occur with little or no warning. In many cases flash floods can move through an area miles away from where rain has occurred, thereby increasing the danger to persons within the flood's path.



Flash floods are created as a result of rainfall. As rainwater runs into small channels, it begins to collect. As these channels merge together, the amount of water increases and picks up speed and force. This collection of water becomes a wall of water that can wash vegetation, structures, and other debris along with it. This debris then increases the amount of force available and increases its destructive power. In addition to the amount of water that creates a flash flood, other factors also affect the dynamics of this type of flood including slope, width, and vegetation that is in place along the banks of the water course. The slope that a flash flood traverses has a definite relation to the overall speed in which the water will travel. The steeper the incline, the faster the water will travel. The incline on which the water moves affects the width of the flooding area.

Generally, the faster the water moves, the narrower the channel will be created, since the water digs the channel deeper as it flows. When the water flows on a shallower slope, the water tends to spread out more, which can decrease its potential to cause mass damage. However, it must still be considered dangerous.

Finally, the type of vegetation located along the flood's path can prevent further erosion of the channel banks. A structure that lies along a flood channel that has no surrounding vegetation is at risk of having its foundation undercut, which can cause structural damage, or in some cases, a building's complete collapse. The hazard and risk from flash floods are greatly increased in areas downstream from lands that have recently experienced wildfire (see Section 4.18 for more detail).

Stormwater Drainage. As rain falls on any given area, some of the water will be absorbed into the ground. However, the water that is not absorbed or ponded on site will run off. Depending on the area's

flatness and the presence of a storm drainage system, this water can create localized flooding. Since the water will flow to the lowest possible location, these areas become temporary holding ponds. The water then evaporates back into the atmosphere, is absorbed back into the earth, or is physically removed using pumps or other equipment. Depending on the angle of the slope, passing storm waters develop a tremendous amount of force. In such instances these waters can damage structures, push debris in front of them much like a flash flood, and cause soil erosion.

Riverine Flooding. The Rio Grande flows southward through the center of Bernalillo County, with the land rising on both sides of the river and forming mesas at elevations above 5,000 feet. To the east, the Sandia and Manzano Mountains rise to a maximum elevation of 10,678 feet and parallel the Rio Grande. The valley and mesa areas are arid, with an average annual precipitation near 8 inches. In the mountains, average precipitation ranges from 15 to 30 inches, generally increasing with elevation. The climate is classified as arid continental, characterized by fairly hot summers, mild winters, and short, temperate spring and fall seasons. Approximately half of the precipitation falls as summer rains during brief, but often intense, thunderstorms. Winter precipitation falls as either rain or snow and is caused by frontal activity associated with storms moving across the country from the Pacific Ocean.

Although the Rio Grande River is protected by a levee system, some deteriorated conditions throughout the system have left areas of Bernalillo County susceptible to flooding. The river flow is also controlled by dams upstream. The amount of water flowing through a river at any given time determines the river's depth. When a higher than normal amount of water finds its way into a river or stream, the height of the water relative to its path increases. When this occurs, the river will overflow its normal banks and flood the surrounding area to the water's present height. The height of the river's banks determines how far out a flood will spread.



This type of flooding, like flash flooding, will begin at some point above where the flooding occurs. In the Bosque along the Rio Grande, jetty jacks have been installed to capture debris. The jetty jacks can also be a hindrance to fire-fighting operations.

In Bernalillo County, there are seasonal differences in the causes of floods. In the winter and early spring (February to April), major flooding has occurred because of heavy rainfall on dense snowpack throughout contributing watersheds. During most winters, the snowpack is generally moderate and associated flooding is infrequent. Summer floods are more frequent and generally are the result of summer thunderstorms that deposit large quantities of rainfall over a short period of time, causing localized flooding. Flash floods peak during the Southwest Monsoon (or "North American Monsoon") season of July and August.

Flash floods are more likely to occur in places with steep slopes and narrow stream valleys, and along small tributary streams. In urban areas, parking lots and other impervious surfaces that shed water rapidly contribute to flash floods. In rugged, hilly, and steep terrain, the high-velocity flows and short warning time make flash floods hazardous and very destructive. In the arid environments of the southwest, steep topography, sparse vegetation, and infrequent precipitation in the form of intense thunderstorms typify the flash flood hazard areas.

Erosion can play a large role in flash floods. Extensive erosion damage can occur with major flooding. Erosion results in access disruption, road closures, driving hazards, drainage facility damage and blockage, and sedimentation. Erosion can occur rapidly during a storm event or can occur over time due to minor storms or breaks in water lines. Accelerated soil erosion has created problems ranging from loss of productive agricultural soil to displacement of human structures to sediment buildup in water reservoirs. Water erosion is one of the most common geologic phenomena. The detachment and transportation of soil particles by water can cause sheet erosion, rill erosion, or gully erosion. Sheet erosion occurs with soil being removed in a uniform manner across the surface but is often accompanied by tiny channels cut into the surface creating rill erosion. Where the volume of runoff water is more concentrated, larger channels or gullies may occur within the landscape, creating gully erosion. Rill and gully erosion can cause serious land use problems. Storm events in New Mexico can result in flash floods which also creates serious rill and gully erosion.

Incorporated and unincorporated areas of Bernalillo County were re-studied in 2012; further re-studies resulted in a revised FIRM and Flood Insurance Study (FIS) in 2016. The resulting updated FIRM maps have an effective date of 11/04/2016.

4.9.2 Past Occurrences

According to the National Oceanic and Atmospheric Administration’s (NOAA) National Centers for Environmental Information (NCEI), there have been 78 reported flood events in Bernalillo County from July 10, 1996 (the earliest recordings of floods in the County in the Storm Events Database) through July 26, 2018 in Table 4-27. Additional reported flooding events are shown in Table 4-28.

Table 4-27 NCEI Reported Flood Events

Location	Date	Event Type	Property Damage
Albuquerque	7/10/1996	Flash Flood	0
Tijeras	7/10/1996	Flash Flood	\$35,000
Albuquerque	7/28/1997	Flash Flood	\$100,000
Albuquerque	7/25/1998	Flash Flood	\$30,000
Albuquerque	6/16/1999	Flash Flood	\$1,200,000
Albuquerque	8/2/1999	Flash Flood	0
Albuquerque	8/2/1999	Flash Flood	0
Tijeras	8/8/1999	Flash Flood	0
Albuquerque	7/20/2002	Flash Flood	0
Albuquerque	7/12/2004	Flash Flood	0
Albuquerque	8/4/2004	Flash Flood	0
ABQ Airport	7/17/2005	Flash Flood	0
Albuquerque	8/13/2005	Flash Flood	0
Albuquerque	7/8/2006	Flash Flood	0
Albuquerque	7/31/2006	Flash Flood	\$100,000
Albuquerque	8/6/2006	Flash Flood	0
Albuquerque	8/6/2006	Flash Flood	0
Albuquerque	8/13/2006	Flash Flood	0
Albuquerque	8/18/2006	Flash Flood	0
Albuquerque	7/31/2007	Flash Flood	\$4,000
Hahn	7/19/2008	Flash Flood	\$500
Hahn	7/21/2008	Flash Flood	\$2,000
ABQ Airport	7/22/2008	Flash Flood	\$20,000
Albuquerque	8/4/2008	Flash Flood	\$1,000
Albuquerque	8/4/2008	Flash Flood	\$500

Location	Date	Event Type	Property Damage
Hahn	8/8/2008	Flash Flood	\$300,000
Adobe Acres	8/16/2008	Flash Flood	\$50,000
Carnuel	7/21/2009	Flash Flood	\$2,000
Albuquerque	9/9/2009	Flash Flood	\$1,000
Carnuel	7/24/2010	Flash Flood	\$1,000
Albuquerque	7/28/2010	Flash Flood	\$4,000
Carnuel	7/28/2010	Flash Flood	\$1,000
ABQ Airport	7/31/2010	Flash Flood	\$5,000
Carnuel	9/22/2010	Flash Flood	0
Albuquerque	7/24/2012	Flash Flood	\$2,000
Paradise Hills	7/8/2013	Flash Flood	\$20,000
ABQ International Airport	7/8/2013	Flash Flood	\$50,000
Double Eagle II Airport	7/14/2013	Flash Flood	0
Carnuel	7/19/2013	Flash Flood	\$10,000
Albuquerque	7/19/2013	Flash Flood	\$1,000
Kirtland AFB	7/19/2013	Flash Flood	0
Escabosa	7/20/2013	Flash Flood	0
Albuquerque	7/25/2013	Flash Flood	0
ABQ International Airport	7/26/2013	Flash Flood	0
Paradise Hills	7/26/2013	Flash Flood	0
Albuquerque	7/26/2013	Flash Flood	\$50,000
Albuquerque	7/26/2013	Flash Flood	\$2,600,000
Albuquerque	7/26/2013	Flash Flood	\$10,000
Paradise Hills	7/26/2013	Flash Flood	\$5,000
Sandia Park	8/9/2013	Flash Flood	0
Bernalillo County	9/1/2013	Flash Flood	\$5,000
Bernalillo County	9/14/2013	Flash Flood	\$60,000
ABQ International Airport	7/8/2013	Flash Flood	\$50,000.00
Paradise Hills	7/8/2013	Flash Flood	\$20,000
Double Eagle II Airport	7/14/2013	Flash Flood	0
Carnuel	7/19/2013	Flash Flood	\$10,000
Albuquerque	7/19/2013	Flash Flood	\$1,000
Kirtland AFB	7/19/2013	Flash Flood	\$0
Escabosa	7/20/2013	Flash Flood	\$0
Albuquerque	7/26/2013	Flash Flood	\$60,000
Paradise Hills	7/26/2013	Flash Flood	\$5,000
ABQ International Airport	7/26/213	Flash Flood	\$0
Sandia Park	8/9/2013	Flash Flood	\$0
Double Eagle II Airport	7/8/2014	Flash Flood	\$0
Albuquerque	7/16/2014	Flash Flood	\$0
ABQ International Airport	7/16/2014	Flash Flood	\$200,000
Albuquerque	7/27/2014	Flash Flood	\$0
ABQ International Airport	7/29/2014	Flash Flood	\$2,000
Albuquerque	8/1/2014	Flash Flood	\$1,090,000
Escabosa	7/2/2015	Flash Flood	\$0
Albuquerque	9/22/2015	Flash Flood	\$500,000
Chillili	7/25/2016	Flash Flood	\$50,000
Albuquerque	7/30/2016	Flash Flood	\$10,000
Kirtland AFB	7/30/2016	Flash Flood	\$50,000
Chillili	8/3/2016	Flash Flood	\$0

Location	Date	Event Type	Property Damage
Carnuel	8/4/2016	Flash Flood	\$10,000
Albuquerque	7/17/2017	Flash Flood	\$0
Albuquerque	7/26/2018	Flash Flood	\$50,000
Total			\$6,778,000

Source: NCEI Storm Events Database

Table 4-28 Additional Reported Flood Events

Date	Location	Type of Impact	Estimated Losses
2006	COA Embudo Channel near Moon NE	concrete channel failure	\$10,000*
2006	Embudo/I-40 Channel NMDOT	concrete channel failure	\$500,000*
2006	COA Hahn Arroyo	concrete channel failure	\$45,000*
2006	COA Embudo Channel near Moon NE	concrete channel failure	\$75,000*
2006	Calabacillas Arroyo near Eagle Ranch	extreme erosion	\$20,000*
2006	Calabacillas Arroyo near Eagle Ranch	pipe failure	\$10,000*
2006	Calabacillas Arroyo McMahon private	extreme erosion	\$8,000*
2006	Broadway Pump Station COA	force main failure	\$1,600,000*
2006	Calabacillas Arroyo - Caliche Hills	extreme erosion	\$20,000*
2006	Pino Arroyo Tanoan private	extreme erosion	\$30,000*
August 2006	Tijeras Arroyo @ Los Picaros Road	extreme erosion	\$25,000*
2007	North Pino Arroyo	concrete channel failure	\$5,000*
2007	Raymac Dam Road	extreme erosion	\$10,000*
July 2007	COA Embudo Channel near Moon NE	concrete channel failure	\$100,000*
2008	Gun Club Ditch (MRGCD)	sediment/overtopping	\$5,000*
August 2008	COA Embudito Channel	concrete channel failure	\$5,000*
6/23/09	Embudo/North Diversion Channel	rescue	none
2009	Embudo/North Diversion Channel	drowning	loss of life
7/28/10	Embudo Arroyo near Morningside	rescue	none
9/23/10	Embudo /North Diversion Channel	drowning	loss of life
7/24/11	Embudo/North Diversion Channel	rescue	none
7/2/13	Embudo Channel near Moon	concrete channel failure	\$50,000*
July 2013	NMDOT I-40/Embudo Channel	concrete channel failure	\$100,000*
2013	Calabacillas Arroyo - Caliche Hills	extreme erosion	\$10,000*
2013	Calabacillas Arroyo near Blacks	extreme erosion	\$30,000*
2013 & 2014	closed South Broadway landfill	Mass wasting (slope failure/slumping)	n/a
July 2014	Gun Club Ditch (MRGCD)	overtopping	\$5,000*

Source: AMAFCA and HMPT. * - estimates only

On September 22, 2015 a series of storms hit the Albuquerque metro area through the afternoon, causing lots of street flooding and uprooting a few trees. One person died as a result of strong flows within the arroyo channels despite best rescue efforts.

At the early part of the 2014 monsoon season, there was a heavy rainfall event that led to flash flooding in downtown Albuquerque on August 1st and a State Emergency Declaration. A Presidential Disaster Declaration in 2013, DR-4148, for severe weather with flooding and high winds from July 23-28 included Bernalillo County. Intense heavy rainfall from thunderstorms moving over the west side of Albuquerque

forced mudslides up to 3 feet deep into the backyards of several homes along the Petroglyph National Monument. Some of this mud and water entered a few homes in the area. Roads were also reported as covered in mud. Record high wind gusts were recorded at 89 mph in the Albuquerque area and the sustained wind speed at the time was 64 mph. More than 30,000 homes lost power due to downed trees. Widespread tree and structural damage along with flooding resulted in over 3 million dollars in damages throughout the declared area.

In September 2013, there was flooding in North Albuquerque Acres and the East Mountain area. Types of damages reported were damage to yards/landscaping and one home with minor flooding due to poor lot development. Other reported flooding included a breached stock tank, and damage to yards, livestock, and propane tanks in the Juan Tomas Canyon Arroyo. There was also one reported flood rescue along the Juan Tomas Canyon Arroyo. Other reported flooded includes properties flooded west of the Sandia Pueblo at the railroad tracks.

In July of 2009, flooding was reported in the Carnuel area with one home flooded, most likely due to poor lot development. Heavy sediment removal from this flood was required from yards and roads. In July 2008, flooding in the South Broadway area impacted businesses in the area and damaged railroad tracks. Heavy sediment removal from roadways was required.

Downtown Albuquerque received some significant flooding in August 2006 when a series of thunderstorms hit the city on August 13, 2006. Flooding damaged several homes in two communities, including Barelás. The primary cause of this flooding was due to storm drainage system pumps being inoperable during the thunderstorm (Downey 2014). Other areas that were flooded include North Albuquerque Acres and South Valley where homes, yards and roads were reported as flooded. One loss of life was reported.

In April 2004, \$3.8 million in damages occurred when a flash flood caused massive sewer line breaks near downtown Albuquerque. Flood waters also deposited 4,500 cubic yards of sand and gravel in the City's wastewater treatment plant, damaging equipment.

Figure 4-23 Flooding along the Osuna Bike Notch on July 26th, 2013



Kevin Troutman/AMAFCA

Source: Photo Courtesy of Kevin Troutman of the Albuquerque Metro Arroyo and Flood Control Authority (<http://www.srh.noaa.gov/abq/?n=july2012vsjuly2013abqprecip> Accessed June 2014)

4.9.3 Location

The Rio Grande passes through the City of Albuquerque in the form of an "S". The areas known locally as the North and South Valleys, nestle in the hollows of the "S" formation, one east and the other west of the river. The valley contains a long, narrow flood plain that has been extensively modified by agriculture and development. The Bosque (the woodland along the river) provides a riparian wildlife habitat and a natural greenbelt area.



The lower lying valley has been subject to flooding from two sources: the Rio Grande, and from storm water run-off on the higher mesas flanking the valley. The valley has also been subject to sheet flows and widespread flooding in its lowest lying areas from water carried by arroyos. The spread of urbanization across the east mesa created extensive impermeable surfaces. Storm water run-off from localized weather events would often exceed the capacity of arroyos to carry the water from the Sandia Mountain foothills across the mesa to the valley. Entering the valley, the arroyos diffused into broad alluvial fans on the valley floor where water ponded. The construction of the North and South Diversion Channels, networked with the arroyos, has provided a level of protection thorough the conveyance of storm run-off to the Rio Grande in an efficient manner.

Flooding within the unincorporated areas of Bernalillo County occurs most often during late summer as a result of intense short-duration thunderstorms. The resulting peak flows can be large but usually produce relatively small volumes of water. Historically, flooding in the Albuquerque area can be divided into two categories: flooding from the Rio Grande and runoff generated from local thunderstorms.

Flooding from the Rio Grande can be from rapid snowmelt induced by warm rains or from widespread thunderstorms. Floodwaters from the Rio Grande can also block irrigation and drainage ditches with sediment, increasing the flood potential. Before the 1930s, flooding from the river had been widespread within the North and South Valley areas of the City. The present flood potential in the City of Albuquerque from the Rio Grande is much less than historical data may suggest because of a levee system built in the 1930's as well as several flood control structures built upstream of the City.

Other flooding within the City of Albuquerque can result from brief, intense thunderstorms causing substantial localized flash flooding and serious sedimentation and erosion problems. The Sandia Mountains, east of Albuquerque, have steep bedrock outcrops, which have high runoff potential. Flow runoff paths are unpredictable at the base of the mountains as the runoff spreads onto several alluvial fans. Continued development on the East Mesa at the base of the mountains and on the alluvial areas complicates the flow patterns and increases the potential for flood damage.

Flooding on the West Mesa can also result from intense thunderstorms, and the area has serious sedimentation and erosion problems. The area contains mostly fine sands and silts with minimal ground cover, which is highly prone to erosion. Flood flows can pond behind ditch levees and in low spots,

depositing large quantities of sediment, or the floodwaters can flow into irrigation ditches, filling the ditches with sediment and causing the banks to be overtopped.

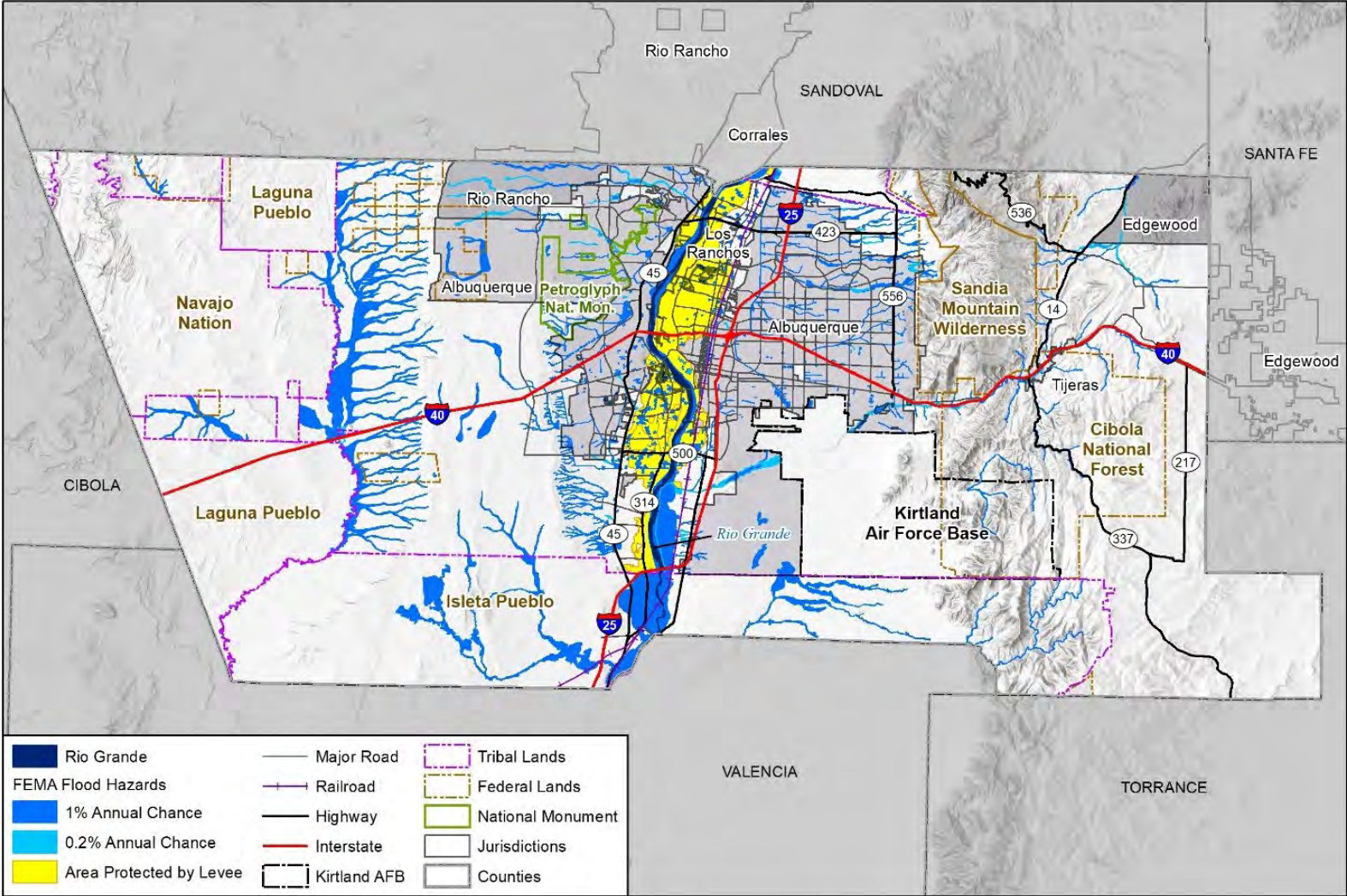
The low-lying valley areas along the Rio Grande are also subject to flooding from runoff from the east and west uplands. Residential and commercial development, channel levees, and irrigation embankments have obstructed the natural outfalls to the river and increased the flood hazards in many areas. Floodwaters flow rapidly into the valley areas and then spread into ponding areas because of the flat slopes and limited outlets to the river.

The areas with the greatest vulnerability are concentrated in the older neighborhoods of the City and along the Rio Grande. For example, downtown Albuquerque has some of the lowest elevations in the City and requires pumping stations to lift stormwater out of the area and towards the river. Several areas in the County that are near the river have inadequate storm sewer capacity to handle flows from large storm events. The City is also concerned about localized flooding that crosses City jurisdiction onto Kirtland Air Force Base near Zuni and Wyoming SE.

The Village of Tijeras has experienced localized flooding along the Tijeras Arroyo. The Village of Los Ranchos de Albuquerque identified several areas subject to flooding including: Garduno Road west of 4th Street, Ranchitos Road west of 4th Street, and Ortega Road west of 4th Street.

Figure 4-24 through Figure 4-30 show the locations of FEMA mapped flood zones in the County and jurisdictions.

Figure 4-24 Flood Zones for Bernalillo County



wood. Map compiled 8/2020;
 intended for planning purposes only.
 Data Source: City of Albuquerque,
 Bernalillo County, RGIS,
 FEMA NFHL 12/23/2019

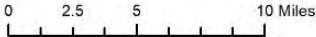
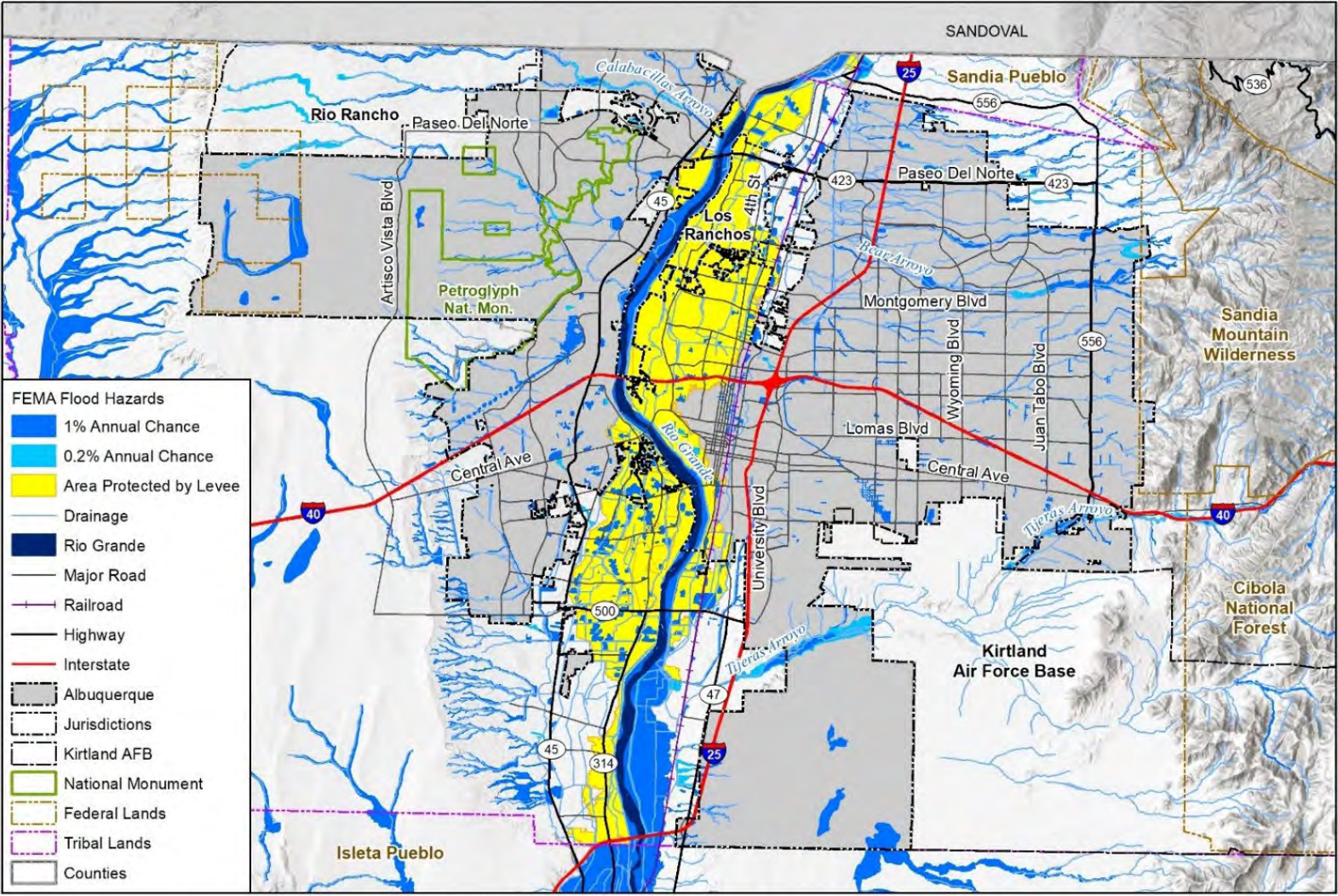


Figure 4-25 Flood Zones for Albuquerque and Central Bernalillo County



wood. Map compiled 8/2020; intended for planning purposes only. Data Source: City of Albuquerque, Bernalillo County, RGIS, FEMA NFHL 12/23/2019

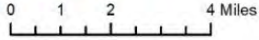
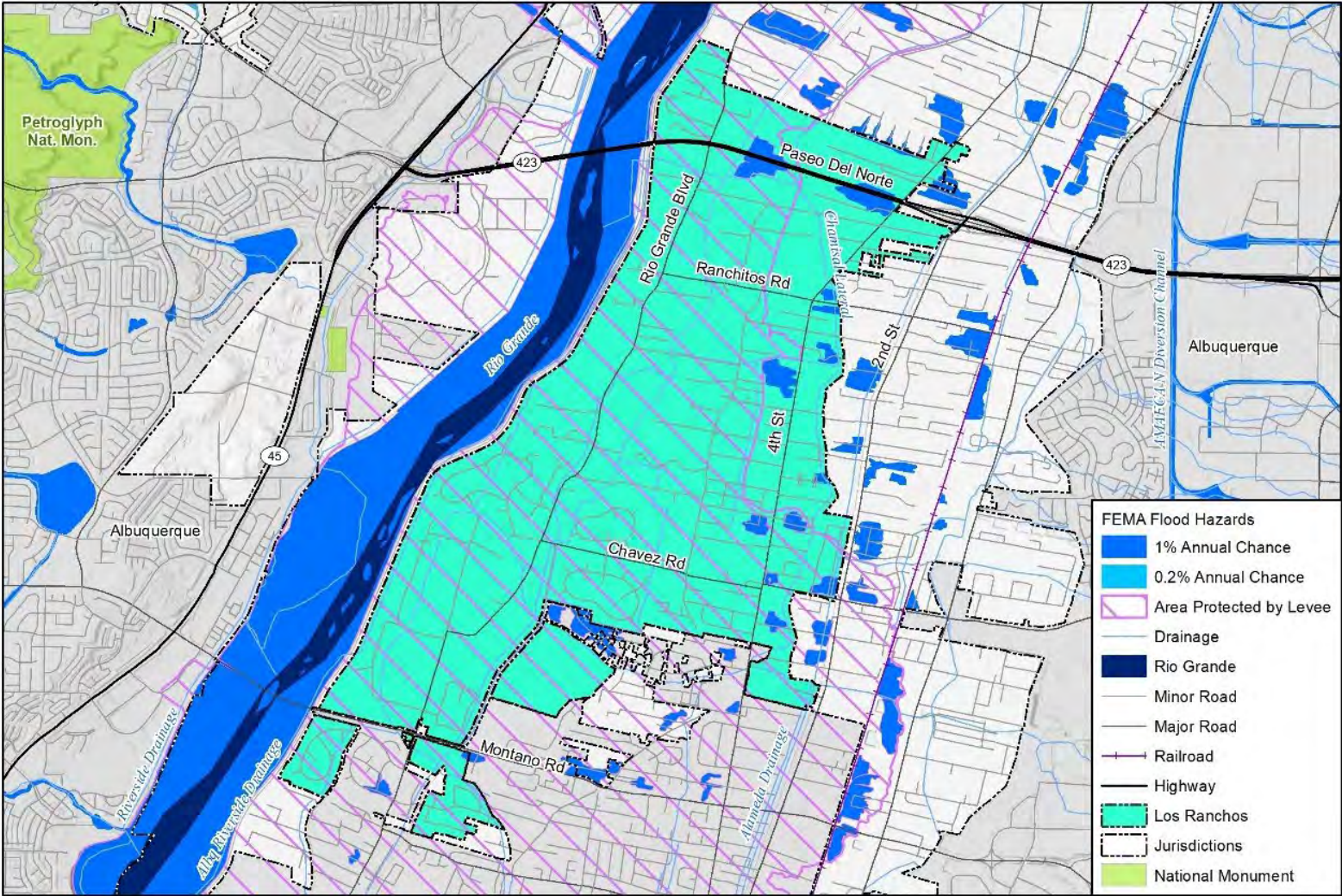


Figure 4-26 Flood Zones for the Village of Los Ranchos de Albuquerque



wood. Map compiled 8/2020;
 intended for planning purposes only.
 Data Source: City of Albuquerque,
 Bernalillo County, RGIS,
 FEMA NFHL 12/23/2019


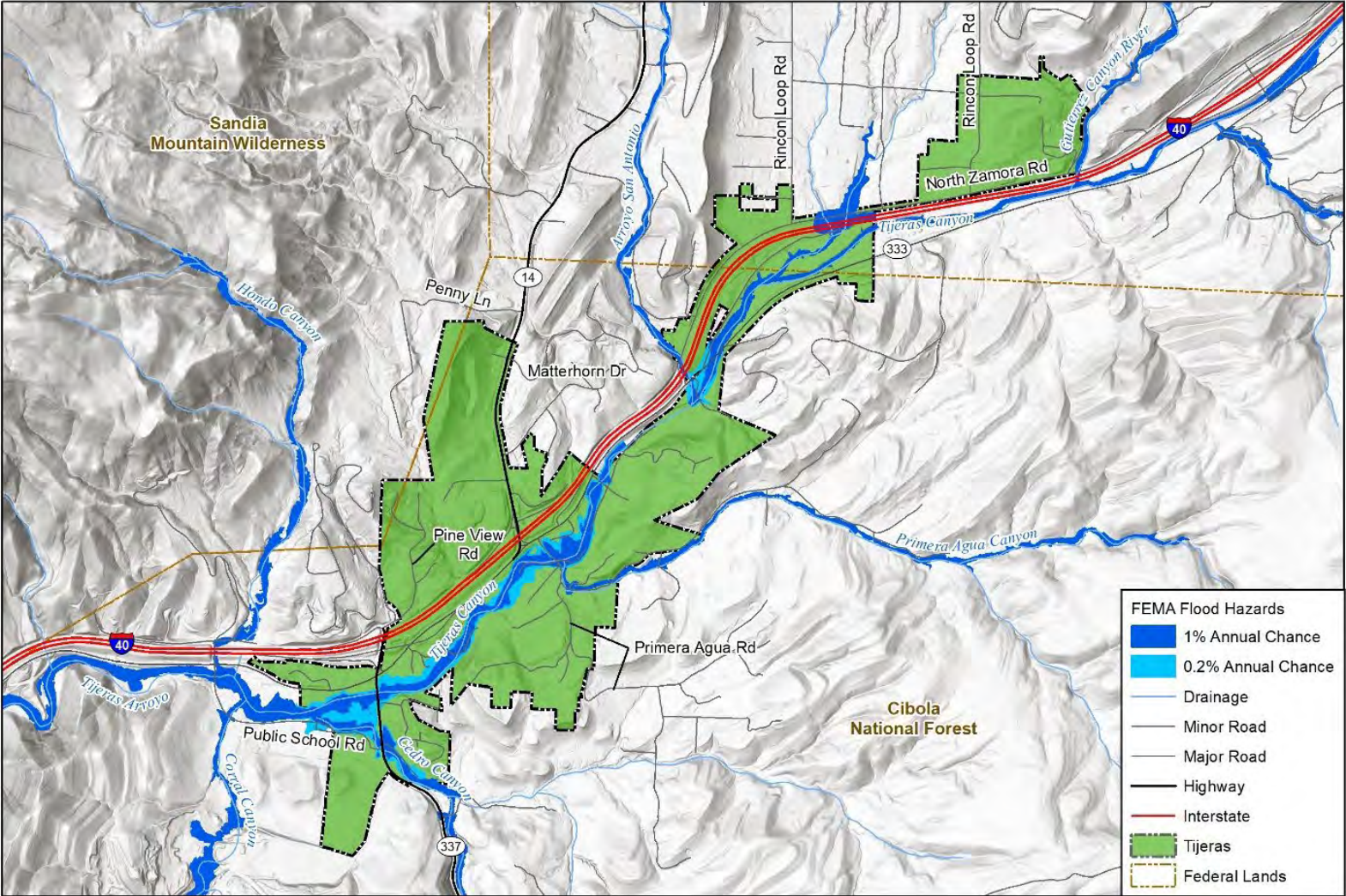
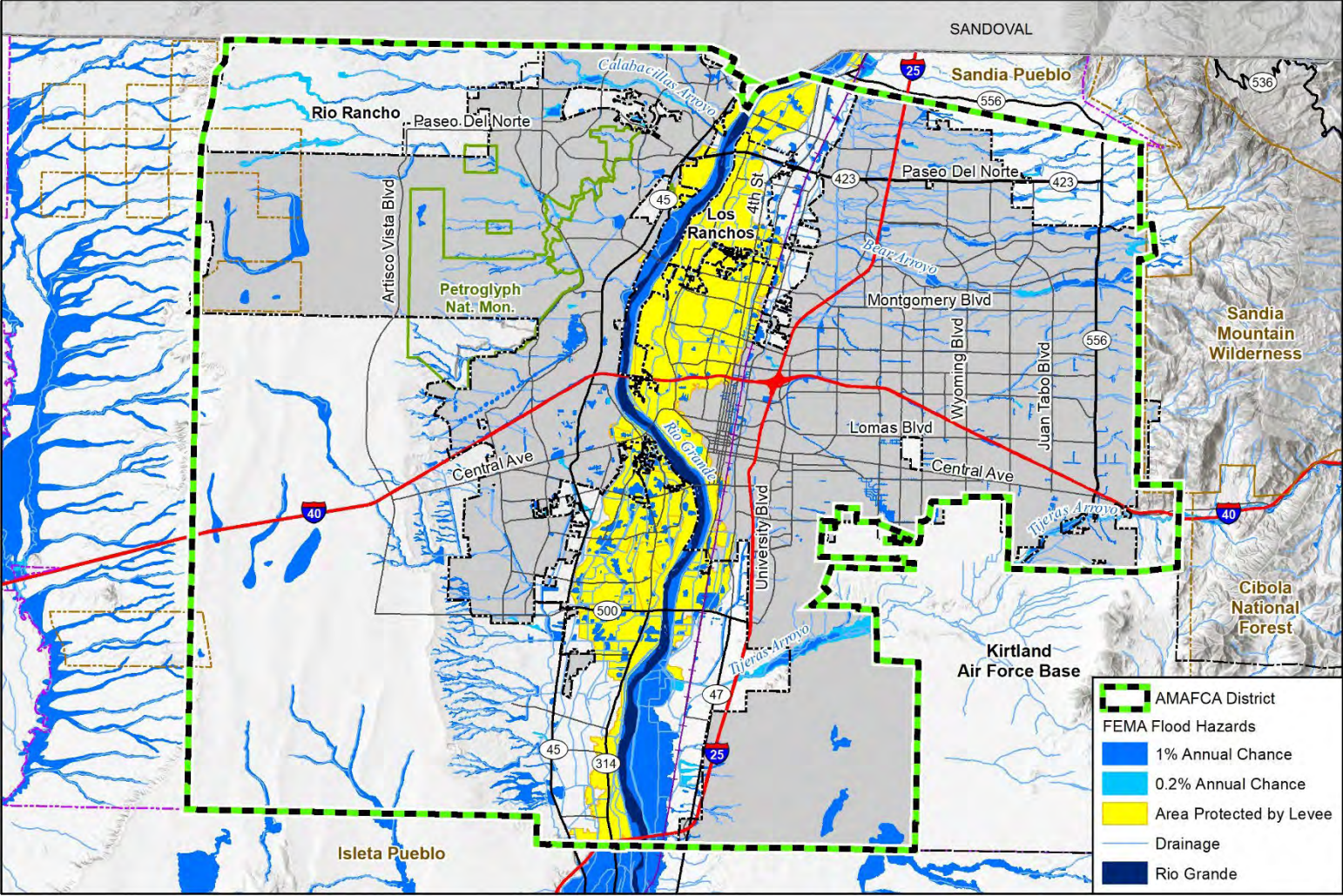


Figure 4-27 Flood Zones for the Village of Tijeras



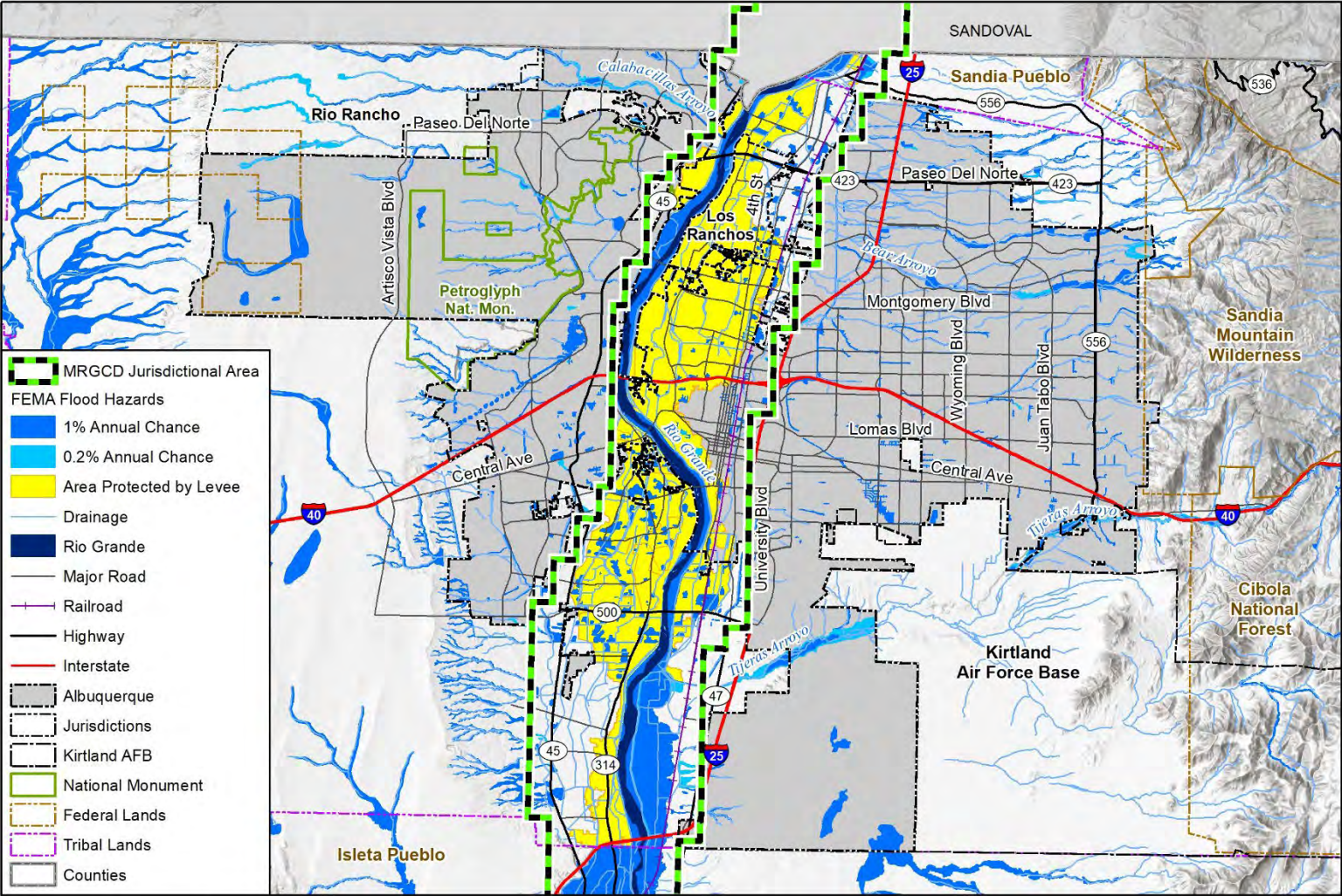
wood. Map compiled 8/2020;
intended for planning purposes only.
Data Source: City of Albuquerque,
Bernalillo County, RGIS,
FEMA NFHL 12/23/2019

Figure 4-28 Flood Zones for the Albuquerque Metropolitan Arroyo Flood Control Authority (AMAFCA)



wood. Map compiled 8/2021; intended for planning purposes only. Data Source: City of Albuquerque, AMAFCA District, Bernalillo County, RGIS, FEMA NFHL 12/23/2019

Figure 4-29 Flood Zones for the Middle Rio Grande Conservancy District (MRGCD)



wood. Map compiled 8/2021; intended for planning purposes only.
 Data Source: City of Albuquerque, MRGCD Jurisdictional Area, Bernalillo County, RGIS, FEMA NFHL 12/23/2019

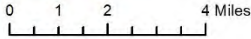
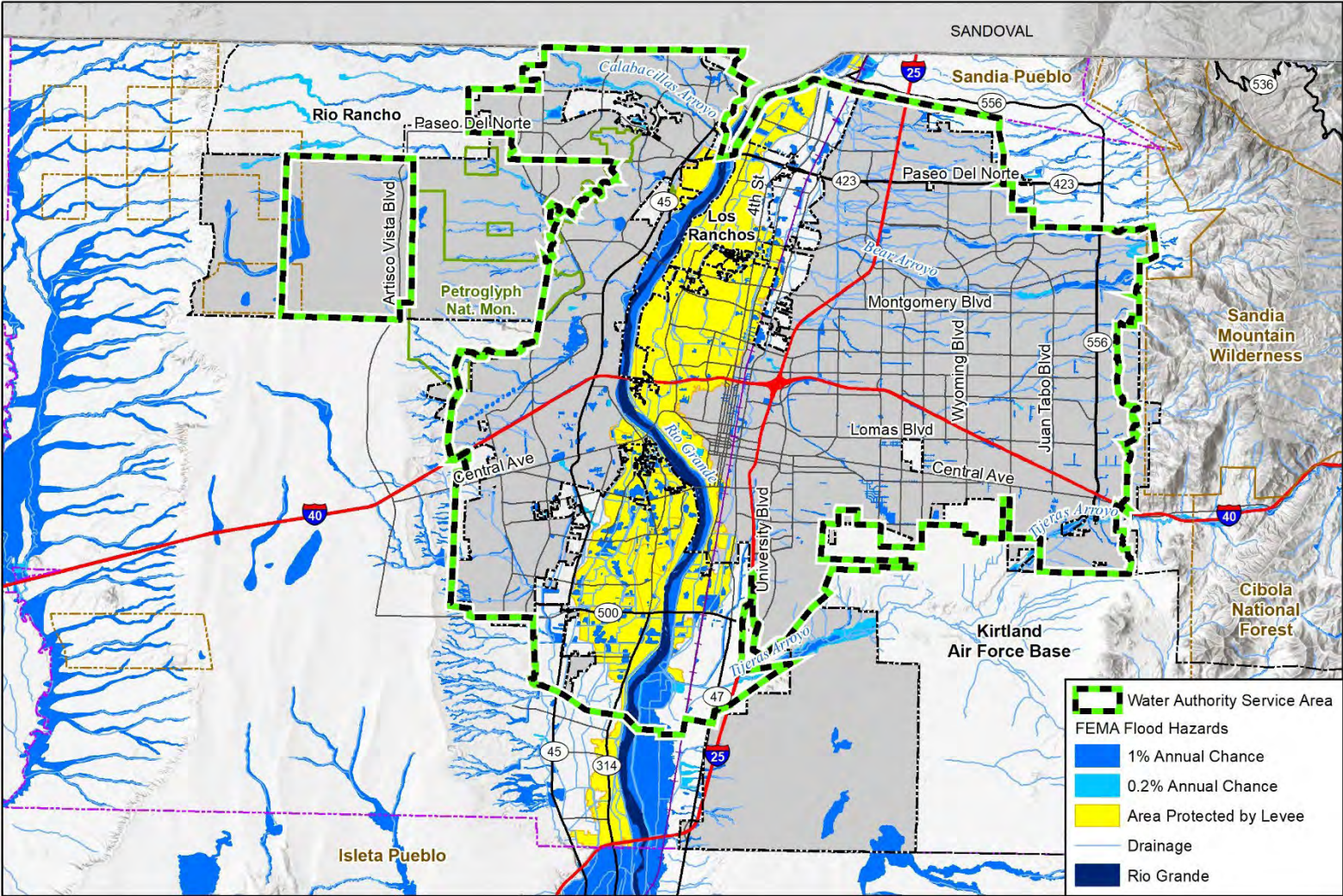
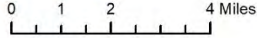


Figure 4-30 Flood Zones for the Albuquerque/ Bernalillo County Water Utility Authority (ABCWUA)



wood. Map compiled 8/2021;
 intended for planning purposes only.
 Data Source: City of Albuquerque, Water Authority Service Area,
 Bernalillo County, RGIS,
 FEMA NFHL 12/23/2019



4.9.4 Magnitude/Severity

As shown in the Past Occurrences section, the damages to flooding have ranged from \$500 to \$1.6 million. While the more typical flood event may be more localized in nature and well under \$1 million in damages, it is possible for larger type events. A truly catastrophic flood event caused by several days of heavy rainfall during the monsoon season or a Pacific hurricane that moved inland over Bernalillo County which resulted in both flash flooding and riverine flooding during could cause multi-million damages as well as severe economic disruption. In a larger event, it could be expected that homes in the 100-year floodplain would receive several feet of flooding, that roads were washed out or covered in sedimentation, drainage systems would be overwhelmed and back up, and that businesses could be closed for several days to weeks.

To establish the potential extent of flooding, in terms of flood depth, in Bernalillo County and its municipalities, the Flood Insurance Study dated November 4, 2016 was studied. Table 4-29 displays the range of potential flood depths within the 100-year Floodplain (Base Flood Elevation) for many waterways.

Table 4-29 Potential Flood Depth Range within the 100-Year Floodplain

Jurisdiction	Waterway	BFE Depth Range
Albuquerque/County	Arroyo A-B	12-18 inches
Albuquerque/County	Arroyo A-C	3-12 feet
Albuquerque/County	Arroyo B-A	9-12 inches
Albuquerque/County	Arroyo B-B	18-24 inches
Albuquerque/County	Arroyo B-C	11-14 inches
Albuquerque	Arroyo de Las Calabacillas	3-17.5 feet
Albuquerque	Bear Arroyo Tributary	5-9 feet
County	Borrega Arroyo	6-26 inches
County	Double Eagle II Channel	1-5 feet
County	Frost Arroyo	3-14.5 feet
Albuquerque	Ladera Diversion Channel	0.5-4 feet
Albuquerque	Mirehaven Arroyo A	0.3-3.5 feet
Albuquerque	Mirehaven Arroyo B	1-2.5 feet
Albuquerque/County	Mirehaven Arroyo C	1.5-3 feet
County	Rio Grande	3.5-10.5 feet
County	Rio Puerco	19.5-23 feet
County	San Pedro Canyon Arroyo	8.5-15 feet
County	San Pedro Creek	3-9.5 feet
County	Shamrock Channel/Tributary 2	1-8 feet
Albuquerque/County/Tijeras	Tijeras Arroyo	2.5-21.5 feet
Albuquerque	Unser Channel	0.5-5 feet
Albuquerque	West I-40 Diversion Channel	2-5 feet
Albuquerque/County	Arroyo A-B	12-18 inches
Albuquerque/County	Arroyo A-C	3-12 feet
Albuquerque/County	Arroyo B-A	9-12 inches
Albuquerque/County	Arroyo B-B	18-24 inches
Albuquerque/County	Arroyo B-C	11-14 inches
Albuquerque	Arroyo de Las Calabacillas	3-17.5 feet
Albuquerque	Bear Arroyo Tributary	5-9 feet

Jurisdiction	Waterway	BFE Depth Range
County	Borrega Arroyo	6-26 inches
County	Double Eagle II Channel	1-5 feet
County	Frost Arroyo	3-14.5 feet
Albuquerque/County/Tijeras	Tijeras Arroyo	2.5-21.5 feet
Albuquerque	Unser Channel	0.5-5 feet
Albuquerque	West I-40 Diversion Channel	2-5 feet

Source: AMAFCA, FEMA FIS Revised 10/4/2016

4.9.5 Climate Change Considerations

Climate projections across the United States have shown that while total annual precipitation will likely decrease in the Southwest region, the heaviest annual rainfall events will become more intense. Extreme precipitation, one of the controlling factors in flood statistics, is observed to have generally increased and is projected to continue to do so across the United States in a warming atmosphere. As a result, damaging flood events have the potential to increase with climate change. (Climate Science Special Report, Fourth National Climate Assessment 2017, <https://science2017.globalchange.gov/chapter/8/>) Also, with wildfires already being a problem in New Mexico, increasing periods of drought and lack of precipitation are expected to exacerbate conditions for fires to occur, and in turn worsen the potential for runoff and flooding associated with burned areas.

4.9.6 Probability of Future Events

Flooding occurs on a regular basis throughout the planning area and can be expected to continue. The impact of these events will depend on their location and specific circumstances. A “100-year flood” is the flood elevation (or depth) that has a 1% chance of being equaled or exceeded each year. The “500-year flood” is the flood elevation or depth that has a 0.2% chance of being equaled or exceeded each year, respectively. Based on historical data, flooding events less severe than a 100-year flood and those outside of the 100-year floodplain occur frequently in the planning area during periods of heavy rains. The State Hazard Mitigation plan made efforts to determine a probability of occurrence for riverine flooding and flash flooding; Bernalillo County falls in Preparedness Area 5. The State determined Preparedness Area 5 has a 57 percent chance of flooding and 100 percent flash flooding occurring in a given year, based on NCEI data. Bernalillo County and all participating jurisdictions rank the future probability of floods as Highly Likely.

4.9.7 Vulnerability Assessment

GIS was used to analyze risk to buildings, population and critical facilities during the 2022 update, utilizing the FEMA effective map products available in the National Flood Hazard Layer. The parcel layer was used as the basis for the inventory of developed parcels. The County’s parcel layer and associated assessor’s building improvement valuation data were used as the basis for the value of improvements. Building locations were based on a building footprints layer. The results are discussed below.

People

Population counts of those living in the flood hazard area were generated by analyzing tax assessor building locations of residential structure locations that intersect with the SFHA. Total estimates were derived by multiplying the number of residential properties exposed to the SFHA by the average household size by the respective community. Through this approach, an estimated 8,469 residents live within the 100-year floodplain, an additional 1,508 within the 500-year floodplain, and 77,942 within SFHA

areas protected by certified levees throughout the County. The majority of population at risk reside in the unincorporated areas and the City of Albuquerque.

General Property

Tabular results of the overlay analysis area are shown in Table 4-30 and Table 4-31 and are grouped by flood zone and the parcel's property type. Property type refers to the land use of the parcel and includes commercial, residential (condominium, mobile home, single family), and vacant. Contents values were estimated as a percentage of building value based on their property type, using FEMA/HAZUS estimated content replacement values. This includes 100% of the structure value for commercial structures, 50% for residential structures and 0% for vacant structures. A loss estimate analysis was also performed, generally based on flood depth-damage relationships developed by the Corp of Engineers. An average depth-damage of 25% was applied to the total value to estimate flood loss. This is generally equivalent to the damage associated when buildings are inundated with a two-foot-deep flood.

According to the GIS analysis conducted for this plan update, there are 3,981 structures at risk that could be impacted by a 1% annual chance flood event with an estimated \$360 million in potential losses. A 0.2% annual chance flood would add an additional 656 structures to the total at risk to flooding; the majority of which are residential parcel types. A further 32,568 structures are located in areas that could potentially be impacted by a levee failure, with an estimated \$6.6 billion in potential losses. The unincorporated areas, followed by Albuquerque and Los Ranchos, have the most buildings at risk. This analysis does not account for flood losses that may occur outside of mapped flood hazard areas. Levees protect a substantial amount of built environment from flooding from the 1% annual chance flood, primarily in Albuquerque, the unincorporated areas, and Los Ranchos as summarized in Table 4-32. Should levees be overtopped or fail the impacts could be significant to catastrophic, depending on the magnitude of the incident.

Table 4-30 Improved Properties at Risk to FEMA 1% Annual Chance Flood Hazard by Property Type

Jurisdiction	Property Type	Improved Parcels	Building Count	Improved Value	Content Value	Total Value	Estimated Loss	Population
Albuquerque	Commercial	157	211	\$261,928,601	\$261,928,601	\$523,857,202	\$130,964,301	
	Residential	616	735	\$180,214,316	\$90,107,158	\$270,321,474	\$67,580,369	1,992
	Vacant	32	33	\$1,136,660	\$1,136,660	\$2,273,320	\$568,330	
	Total	805	979	\$443,279,577	\$353,172,419	\$796,451,996	\$199,112,999	1,992
Los Ranchos	Commercial	14	23	\$2,726,600	\$2,726,600	\$5,453,200	\$1,363,300	
	Residential	75	139	\$16,514,509	\$8,257,255	\$24,771,764	\$6,192,941	236
	Vacant	2	2	\$4,100	\$4,100	\$8,200	\$2,050	
	Total	91	164	\$19,245,209	\$10,987,955	\$30,233,164	\$7,558,291	236
Tijeras	Commercial	3	3	\$313,600	\$313,600	\$627,200	\$156,800	
	Residential	12	14	\$1,298,003	\$649,002	\$1,947,005	\$486,751	41
	Vacant	1	1	\$3,100	\$3,100	\$6,200	\$1,550	
	Total	16	18	\$1,614,703	\$965,702	\$2,580,405	\$645,101	41
Unincorporated	Commercial	127	233	\$112,511,323	\$112,511,323	\$225,022,646	\$56,255,662	
	Residential	1,758	2,486	\$252,258,017	\$126,129,009	\$378,387,026	\$94,596,756	6,200
	Vacant	87	101	\$3,726,486	\$3,726,486	\$7,452,972	\$1,863,243	
	Total	1,972	2,820	\$368,495,826	\$242,366,818	\$610,862,644	\$152,715,661	6,200
Grand Total	2,884	3,981	\$832,635,315	\$607,492,893	\$1,440,128,208	\$360,032,052	8,469	

Source: Wood Analysis of assessor's data

Table 4-31 Improved Properties at Risk to FEMA 0.2% Annual Chance Flood Hazard by Property Type

Jurisdiction	Property Type	Improved Parcels	Building Count	Improved Value	Content Value	Total Value	Estimated Loss	Population
Albuquerque	Commercial	8	8	\$11,747,500	\$11,747,500	\$23,495,000	\$5,873,750	
	Residential	352	474	\$122,661,666	\$61,330,833	\$183,992,499	\$45,998,125	1,138
	Total	360	482	\$134,409,166	\$73,078,333	\$207,487,499	\$51,871,875	1,138
Tijeras	Commercial	3	3	\$504,300	\$504,300	\$1,008,600	\$252,150	
	Residential	7	8	\$574,081	\$287,041	\$861,122	\$215,280	24
	Vacant	1	1	\$4,300	\$4,300	\$8,600	\$2,150	

Jurisdiction	Property Type	Improved Parcels	Building Count	Improved Value	Content Value	Total Value	Estimated Loss	Population
	Total	11	12	\$1,082,681	\$795,641	\$1,878,322	\$469,580	24
Unincorporated	Commercial	14	18	\$8,810,516	\$8,810,516	\$17,621,032	\$4,405,258	
	Residential	98	119	\$16,952,001	\$8,476,001	\$25,428,002	\$6,357,000	346
	Vacant	21	25	\$170,300	\$170,300	\$340,600	\$85,150	
	Total	133	162	\$25,932,817	\$17,456,817	\$43,389,634	\$10,847,408	346
	Grand Total	504	656	\$161,424,664	\$91,330,790	\$252,755,454	\$63,188,864	1,508

Source: Wood Analysis of assessor's data

Table 4-32 Improved Properties at Risk to FEMA Area Protected by Levee Flood Hazard by Property Type

Jurisdiction	Property Type	Improved Parcels	Building Count	Improved Value	Content Value	Total Value	Population
Albuquerque	Commercial	866	1,297	\$452,592,032	\$452,592,032	\$905,184,064	
	Residential	12,655	14,754	\$1,865,152,808	\$932,576,404	\$2,797,729,212	40,928
	Vacant	227	242	\$13,763,916	\$13,763,916	\$27,527,832	
	Total	13,748	16,293	\$2,331,508,756	\$1,398,932,352	\$3,730,441,108	40,928
Los Ranchos	Commercial	64	128	\$56,461,603	\$56,461,603	\$112,923,206	
	Residential	1,502	2,224	\$540,688,541	\$270,344,271	\$811,032,812	4,720
	Vacant	35	39	\$370,200	\$370,200	\$740,400	
	Total	1,601	2,391	\$597,520,344	\$327,176,074	\$924,696,418	4,720
Unincorporated	Commercial	390	718	\$218,156,379	\$218,156,379	\$436,312,758	
	Residential	9,157	12,837	\$1,016,128,958	\$508,064,479	\$1,524,193,437	32,294
	Vacant	282	329	\$3,104,795	\$3,104,795	\$6,209,590	
	Total	9,829	13,884	\$1,237,390,132	\$729,325,653	\$1,966,715,785	32,294
	Grand Total	25,178	32,568	\$4,166,419,232	\$2,455,434,079	\$6,621,853,311	77,942

Source: Wood Analysis of assessor's data

Flood Insurance Policy Analysis and Repetitive Losses

Data from the National Flood Insurance Program shows that \$1,426,541 in flood loss claims have been paid out in Bernalillo County and its jurisdictions since 1978. 75% of those losses were in the City of Albuquerque, 17% in the unincorporated County, and 7% in the Village of Los Ranchos.

Table 4-33 NFIP Policy Counts and Loss Claims Summary

Community	Total Policy Count	Total Coverage (in Thousands)	Total Losses	Total Dollars Paid
Albuquerque	699	\$198,639,700	118	\$1,081,724
Los Ranchos	62	\$18,143,100	2	\$100,024
Tijeras	3	\$168,000	0	\$0
Unincorporated	746	\$168,007,200	52	\$244,793
Total	1,510	\$348,958,000	172	\$1,426,541

Source: FEMA

A Repetitive Loss (RL) property is any insurable building for which two or more claims of more than \$1,000 were paid by the National Flood Insurance Program (NFIP) within any rolling ten-year period, since 1978. A RL property may or may not be currently insured by the NFIP. As of September 2021, there were a total of three repetitive loss properties: two within the City of Albuquerque, and one within the unincorporated areas of the County. This represents an increase of one property from 2015 NFIP statistics for the City. These properties suffered seven repetitive losses since 1978, totaling \$72,866 in payments.

Table 4-34 NFIP Repetitive Loss Properties

Community	Repetitive Loss Properties	Type	Total Losses	Total Payments
Albuquerque	2	Single Family Residential	4	\$48,190
Los Ranchos	0	0	0	--
Tijeras	0	0	0	--
Unincorporated	1	Single Family Residential	3	\$24,676
Total	3		7	\$72,866

Source: New Mexico Department of Homeland Security and Emergency Management

Severe repetitive loss properties (SRL) are those for which the program has either made at least four payments for buildings and/or contents of more than \$5,000 or at least two building- only payments that exceeded the value of the property. As of September 2021, there were no severe repetitive loss (SRL) structures located within the County.

Additional details on the jurisdictions' participation in the National Flood Insurance Program and the Community Rating System can be found in Section 5.1.2 of the Capability Assessment and Section 6.2.1 of the Mitigation Strategy.

Critical Facilities and Infrastructure

Critical infrastructure such as transportation, water, energy, and communication systems may be damaged or destroyed by flood waters. Floods can severely disrupt normal operations, especially when there is a loss of power. This can affect the operations of critical facilities, which affects response times. Loss of

power also puts the public at risk. Downed power lines pose a serious hazard and should always be treated as if they are still energized. When a building loses power during a flood, electricity should be turned off and not used until the wiring can be inspected, to avoid risk of electrocution or fire. Damage to electrical equipment can also result from exposure to flood waters contaminated with chemicals, sewage, oil, and other debris.

The critical facility exposure analysis indicates that there is a total of 26 critical facilities in the County within the mapped FEMA 1% Annual Chance flood zone. The majority of these are communications facilities. The tables below summarize the results of the critical facility flood exposure analysis. There are 106 facilities in the Area Protected by Levee zone. Only one critical facility, a communications site, is located in the 0.2 % Annual Chance flood zone.

Table 4-35 Critical Facilities within the 1% Annual Chance Flood Zone

Jurisdiction	Communications	Energy	Food, Water, Shelter	Hazardous Materials	Health and Medical	Safety and Security	Transportation	Total
Albuquerque	8	1	1			2		12
Los Ranchos	2	1						3
Tijeras								0
Unincorporated	4	2	2	1		2		11
Total	14	4	3	1	0	4	0	26

Table 4-36 Critical Facilities within the Area Protected by Levee Zone

Jurisdiction	Communications	Energy	Food, Water, Shelter	Hazardous Materials	Health and Medical	Safety and Security	Transportation	Total
Albuquerque	36	3	3		1	23	2	68
Los Ranchos	2					2		4
Tijeras								0
Unincorporated	15	2	1	1	1	14		34
Total	53	5	4	1	2	39	2	106

According to HMPC members representing ABCWA, the Rio Grande River poses the greatest to risk to ABCWA facilities and infrastructure. Specifically, three of their structures – the Water Reclamation Facility, Lift Station and River Diversion Structure – are partially or completely located within the 1% annual chance flood zone. While the majority of the Water Reclamation Facility site is protected by levees, there are areas within the site that are within the Special Flood Hazard Area being at or below the base flood elevation of 4,927 feet. The HMPC noted that half of the site where one of their lift stations is also subject to 1% annual chance flood zones, The Rio Grande Diversion Structure is within the 1% annual chance flood zone and is unlikely to provide reliable diversion operations during a 100-year flood event.

Similarly, the majority of assets owned by MRGCD, and ABCWUA are by their nature often located in flood prone areas, increasing both their exposure and their vulnerability to flooding.

Government Services

Publicly owned facilities are a key component of daily life for all citizens of the county. Public buildings are of particular importance during flood events because they house critical assets for government response and recovery activities. Damage to public water and sewer systems, transportation networks, flood control facilities, emergency facilities, and offices can hinder the ability of the government to deliver services. Loss of power and communications can be expected. Drinking water and wastewater treatment facilities may be temporarily out of operation.

Flooding can have various impacts to responders in terms of response time and the personal safety of first responders. Flooded roadways are a common occurrence throughout the planning area and can block emergency vehicles from crossing certain areas, delaying response times. Flood events can often result in motorists needing to be rescued from stalled vehicles in flooded roadways. These type of recuses can often be dangerous for the first responders due to potentially polluted waters as well as swift currents.

Public confidence in government may be hindered if warnings and alerts prior to the flood event are not communicated effectively. Local governments' ability to respond and recover may be questioned and challenged by the public if planning, response, and recovery is not timely and effective, particularly in areas that have repeated flooding.

Economy

Flooding can have a major economic impact on the economy, including indirect losses such as business interruption, lost wages, reduced tourism and visitation, and other downtime costs. Flooding often coincides with the summer tourism months and may hence impact, directly or indirectly (such as from the negative perception of potential danger to his hazard), the revenues of tourist agencies, hotel bookings, outdoor activity companies, and other such businesses in the commercial and industrial sectors.

Historic, Cultural and Natural Resources

There are significant historic, cultural, and natural resources and assets located throughout the County (e.g., trails and natural spaces, lakes). Natural areas within the floodplain often benefit from periodic flooding as a naturally recurring phenomenon. These natural areas often reduce flood impacts by allowing absorption and infiltration of floodwaters. Natural resources are generally resistant to flooding except where natural landscapes and soil compositions have been altered for human development or after periods of previous disasters such as drought and fire. Wetlands, for example, exist because of natural flooding incidents. Areas that are no longer wetlands may suffer from oversaturation of water, as will areas that are particularly impacted by drought. Areas which may have recently suffered from wildfire damage may erode because of flooding, which can permanently alter an ecological system.

In terms of natural resources, vulnerability from flash flood events is greatly increased in areas downstream from a recent wildfire event. Any future wildfires in the higher elevation parts of Bernalillo County (including both the Sandias and Manzanos) will significantly impact the hydrology of the affected watersheds. The burning of forestlands causes a virtually impervious surface due to the destruction of forest floor vegetation, burned tree material like sap, and the ash itself. Rainfall simply runs off this hardened surface, known as 'hydrophobic' soils, and there is very little ground absorption of the water. The resulting diminished water storage and steep slope of higher elevation areas will create high quantity and velocity flows. Another issue related to flood risk after fire is that with mountainsides denuded of protective vegetation, rainfall events also cause severe erosion resulting in debris flows and can damage

water control facilities which will quickly become full of sediment. All jurisdictions in Bernalillo County are at equal risk from the threat of increased water flows and debris flow downstream of a burn area because all jurisdictions include vulnerable areas downstream from high elevations.

Future Land Use and Development

Development in 1% flood hazard areas is regulated through compliance with the NFIP by the County and the municipalities. Flash flooding resulting from the summer monsoon thunderstorms can result in swift waters flowing through commercial areas like downtown as occurred in July/August 2014, stormwater drainage overflow, or overtopping arroyos and spilling over into the surrounding neighborhood. Longer term rainfall events may result in riverine flooding in the Rio Grande with possible levee overtopping. AMAFCA facilities are planned and constructed to carry a design flood event but there are some events that may exceed the design capacity and damage the arroyos through scour and erosion. Extreme flood events could also affect dams and levees causing breaches. However, the primary purpose of AMAFCA facilities is to protect surrounding development from flooding so the PRI will show how AMAFCA protects other development.

4.9.8 Jurisdictional Differences

Flood	Frequency	Spatial Extent	Severity	Overall Risk
Bernalillo County	Highly Likely	Extensive	Significant	Medium
Albuquerque	Occasional	Significant	Significant	High
Los Ranchos	Highly Likely	Extensive	Critical	High
Tijeras	Highly Likely	Significant	Critical	High
AMAFCA	Highly Likely	Extensive	Critical	High
MRGCD	Highly Likely	Significant	Significant	High
ABCWUA	Highly Likely	Extensive	Critical	High

Based on the GIS and NFIP policy analysis, the largest number of buildings and population at risk are in the unincorporated areas, followed by Albuquerque and Los Ranchos. Refer to Table 4-30 through Table 4-32 for more specifics on the expected losses by jurisdiction. The majority of assets owned by AMAFCA, MRGCD, and ABCWUA are by their nature often located in flood prone areas.

4.9.9 Risk Summary

Flooding is a significant hazard for all participating jurisdictions. Heavy rains during the typical monsoon season could result in homes and businesses flooding, damaging the sensitive economy of Bernalillo County. Flash flooding and impassable egress routes are primary public safety concerns during flood events.

- Changes since 2016: significant mitigation activities over the last five years have lowered vulnerability in key areas, see Section 6.2. However the flood risk remains high.
- According to the GIS analysis, there are 3,981 structures at risk to a 1% annual chance flood event with an estimated \$360 million in potential losses.
- A 0.2% annual chance flood would add an additional 656 structures to the total at risk to flooding; the majority of which are residential parcel types.
- Extensive levees provide protection from Rio Grande flooding, but overtopping or other levee failure could result in extensive damages.
- NFIP statistics indicate a total of 6 repetitive loss properties in the City of Albuquerque, and 1 in the unincorporated county; an increase of 6 overall from 2015.

- The critical facility exposure analysis indicates that there is a total of 26 critical facilities in the County within the mapped FEMA 1% Annual Chance flood zone of which the majority of these are communications facilities.
- Stormwater improvements have helped reduce damage to new and existing development.
- Related hazards: Dam failure, Wildfire

4.10 Hazardous Materials Release

4.10.1 Description

A hazardous material (or Hazmat) is any material or group of materials that can cause harm to people, property, or the environment when released. Such releases are typically accidental as a result of equipment failure or personal error and can occur at a fixed location or while in transport.

The U.S. Department of Transportation divides hazardous materials into the following classes:

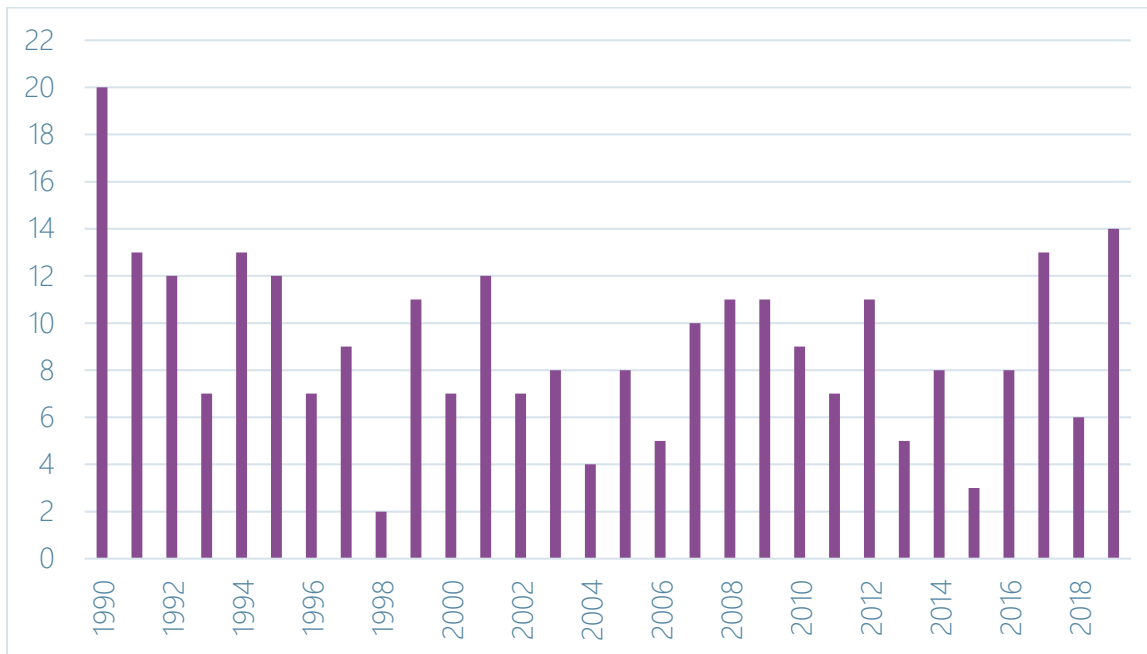
- Explosives
- Compressed gases: flammable, non-flammable compressed, poisonous
- Flammable & combustible liquids
- Flammable solids: spontaneously combustible, dangerous when wet
- Oxidizers and organic peroxides
- Toxic materials: poisonous material, infectious agents
- Radioactive material
- Corrosive material: destruction of human skin, corrodes steel

The U.S. Department of Transportation (DOT), U.S. Environmental Protection Agency (EPA) and the Occupational Safety and Health Administration (OSHA) all have responsibilities relating to the transportation, storage, and use of hazardous materials and waste. The Right to Know Network maintained by the U.S. Coast Guard's National Response Center (NRC) is a primary source of information on the use and storage of hazardous materials, as well as data regarding spills and releases.

4.10.2 Past Occurrences

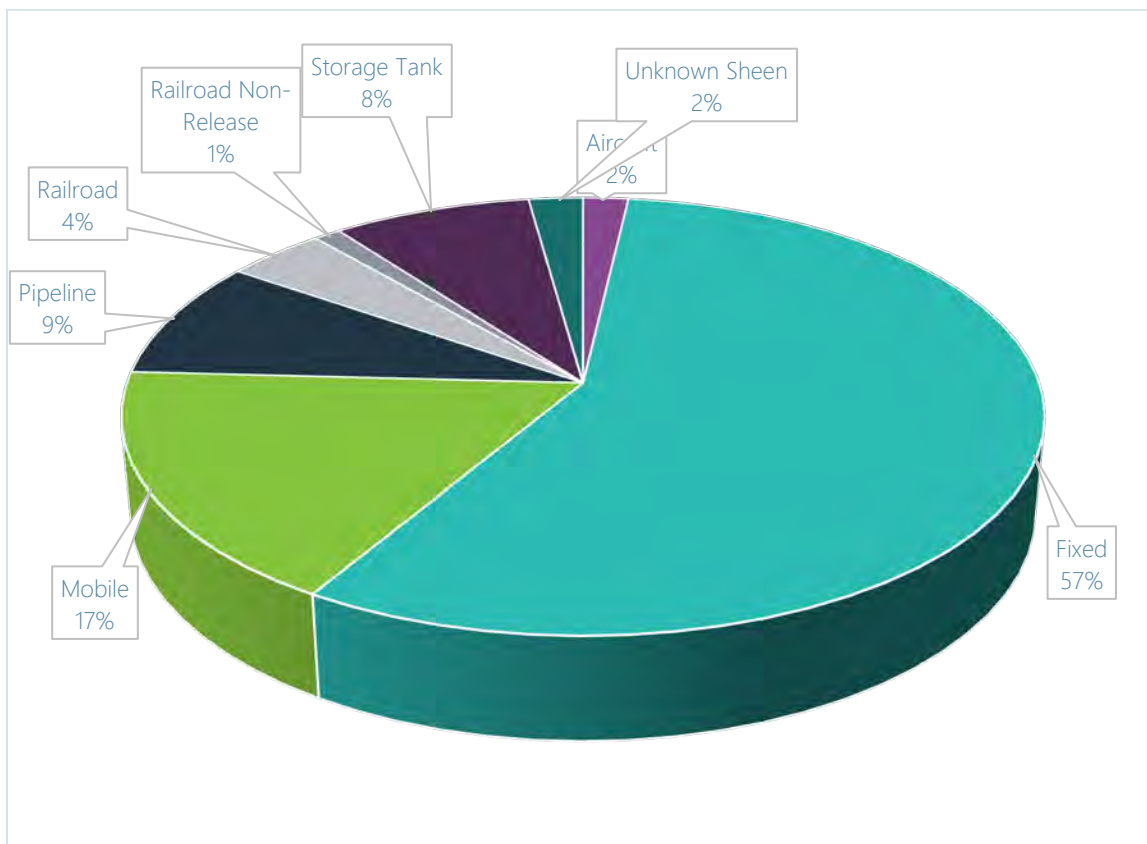
Hazardous materials incidents occur regularly in the planning area. Statistics from the National Response Center (NRC) list 272 hazardous materials incidents reported in Bernalillo County 1990 through 2019. This number almost certainly excludes a number of very small spills that were not reported to the NRC. As shown in Figure 4-31, the number of reported incidents has declined slightly over the last 30 years, with an average of 11 incidents per year during the 1990s, and 8 per year during the 2000s and 2010s.

Figure 4-31 Hazardous Materials Incidents in Bernalillo County by Year, 1990-2019



As shown in Figure 4-32, hazardous material incidents in Bernalillo County are most common at fixed sites; only 24% of incidents occur during transportation.

Figure 4-32 Hazardous Materials Incidents in Bernalillo County by Type, 1990-2019



Of these 272 reported incidents listed in the NRC data from 1990 through 2019, only 44 (16%) resulted in any reported injuries, fatalities, evacuations, or property damage. Those 44 incidents are listed as resulting in 5 fatalities, 22 injuries (15 requiring hospitalization), 16 evacuations (a total of 888 people) and \$975,000 in property damages. Averaging these numbers out over 30 years gives annualized rates of 1.5 damaging hazmat incident per year, 1 fatality every 6 years, 0.73 injuries per year, one evacuation every other year, and \$32,500 in property damage per year. However, it is important to note that the NRC counts all injuries or damages resulting from an accident where hazardous materials were involved, whether or not the injuries or damages were caused by exposure to the hazardous substance; closer analysis shows that all of the listed fatalities and a majority of the injuries and property damages were from the physical impacts of the accident that caused the release, rather from exposure to hazardous materials themselves.

4.10.3 Location

Hazmat incidents can occur at fixed facilities or during transportation, as discussed below. Overall, the greatest risk is in areas adjacent to hazardous materials facilities or major transportation routes. However, depending on the type and quantity of spills and the medium affected, the geographic coverage could become large, particularly if a material was released into a stream or waterway.

Of the 272 incidents in the NRC database, 259 (95%) are reported as occurring in or near the City of Albuquerque, with 2 incidents reported in or near the Village of Los Ranchos and 2 in or near the Village of Tijeras.

Generally, with a fixed facility, the hazards are pre-identified. The U.S. Emergency Planning and Community Right-to-Know Act (EPCRA) requires industries to report on the storage, use, and releases of hazardous substances to federal, state, and local governments. Facilities in New Mexico must submit an emergency and hazardous chemical inventory form (Tier II form) to the New Mexico Department of Homeland Security and Emergency Management (DHSEM). Tier II forms provide state and local officials and the public with information on the general hazard types and locations of hazardous chemicals present at facilities during the previous calendar year. The inventory forms require basic facility identification information, employee contact information for both emergencies and non-emergencies, and information about chemicals stored or used at the facility.

The EPA also requires facilities containing certain extremely hazardous substances to generate Risk Management Plans (RMPs) and resubmit these plans every five years. As of November 1, 2020, there are nine RMP facilities located in the planning area. There are no significant releases or incidents resulting in deaths or injuries associated with any of these RMP sites. These sites are shown on Figure 4-2 in the Asset Summary Section. As shown in that map, the majority of these sites are located along the rail line or one of the Interstate highways. Seven of the sites are in the unincorporated county; the other two are in Albuquerque.

4.10.4 Magnitude/Severity

Hazardous materials come in the form of explosives, flammable and combustible substances, poisons, and radioactive materials. Hazards can occur during production, manufacturing, storage, transportation, use, or disposal. Impacts from hazardous materials releases can include:

- Fatalities
- Injury
- Evacuations
- Property damage

- Animal fatalities (livestock, fish & wildlife)
- Air pollution
- Surface or ground water pollution/contamination
- Interruption of commerce and transportation

Numerous factors influence the impacts of a hazardous materials release, including the type and quantity of material, location of release, method of release, weather conditions, and time of day. This makes it difficult to predict precise impacts. The impact to life and property from any given release depends primarily on:

- The type and quantity of material released.
- The human act(s) or unintended event(s) necessary to cause the hazard to occur.
- The length of time the hazard is present in the area.
- The tendency of a hazard, or that of its effects, to either expand, contract, or remain confined in time, magnitude, and space.
- Characteristics of the location and its physical environment that can either magnify or reduce the effects of a hazard.

The release or spill of hazardous materials can also require different emergency responses depending on the amount, type, and location of the spill incident.

The impacts of major hazardous materials incidents are potentially catastrophic, causing multiple deaths, property damage, and/or interruption of essential facilities and service for more than 72 hours. However, historically the impact of hazardous materials incidents in the planning area have been limited. As noted previously, the area experiences an average of 1 fatality every 6 years, 0.73 injuries per year, one evacuation every 2 years, and \$32,500 in property damage per year associated with hazardous materials incidents. However, that majority of those deaths and injuries result from the accident that caused the release, rather than from exposure to the hazardous material itself.

4.10.5 Climate Change Considerations

There are no known effects of climate change on hazardous material incidents.

4.10.6 Probability of Future Occurrence

It is almost certain that the planning area will experience a hazardous material incident in any given year. Since 2000, Bernalillo County has averaged 8 hazardous materials incidents per year, with 1.5 incidents per year resulting in injuries, fatalities, damage, or evacuations.

4.10.7 Vulnerability Assessment

People

Hazardous materials incidents impact on people is highly dependent on the location of the incident, but can cause injuries, hospitalizations, and even fatalities to people nearby. The most likely routes are inhalation, absorption, and ingestion. A toxic spill or a release of an airborne chemical near a populated area can lead to significant evacuations and have a high potential for loss of life. People living near hazardous facilities and along transportation routes may be at a higher risk of exposure, particularly those living or working downstream and downwind from such facilities.

Vulnerable populations can be more severely impacted by hazardous materials incidents. People with existing health risks or compromised immune systems could be severely affected by releases of even

relatively low-impact materials. Low income families may be more likely to live in industrial areas or near hazardous materials routes. Individuals with disabilities may need more time to evacuate, so evacuation notices will need to be issued as soon as feasible, and communicated by multiple, inclusive methods.

General Property

The impact of most fixed facility incidents is typically localized to the property where the incident occurs. The impact of small spills during transportation may also be limited to the extent of the spill and remediated if needed. Cleanup from major spills can be lengthy and expensive.

Critical Facilities and Infrastructure

Impacts on critical facilities are similarly most often limited to the area or facility where they occurred, such as at a transit station, airport, fire station, hospital, or railroad. However, they can cause long-term traffic delays and road closures resulting in major delays in the movement of goods and services. These impacts can spread beyond the planning area to affect neighboring counties, or vice-versa. While cleanup costs from major spills can be significant, they do not typically cause significant long-term impacts to critical facilities.

The critical facilities tables under the other hazard sections list include Risk Management Plan (RMP) facilities located in mapped hazard areas, to include one in a 0.2% floodplain, and eight in areas identified as at risk of collapsible soils.

Assets owned by AMAFCA, MRGCD, and ABCWUA tend to be located away from most major hazardous materials facilities or transportation routes.

Government Services

The vast majority of hazardous materials incidents have minimal impacts on continuity of operations beyond short-term road closures. However, a large spill or a particularly hazardous substance can take weeks or even months to clean up.

Hazardous Materials incidents can have a more significant impact to responders, particularly those responders conducting initial size-up operations and those conducting scene entry, mitigation, and clean-up operations. This qualitative assessment is based on the likelihood of lower levels of personal protective equipment donned by initial responders, the handling and proximity of mitigation responders and clean-up technicians.

Nationally, recent large hazardous materials incidents such as the 2013 fertilizer plant explosion in West, Texas, and several railway fuel oil explosions in 2013-2015 affected confidence in government's ability to prevent or protect people from those types of disasters. Typically, the impact to public confidence is minimal so long as the government acts appropriately by sharing timely and accurate information, follows mitigation procedures focused on, in this order, life safety, incident stabilization, property protection, and environmental protection. Additionally, the government is responsible for ensuring proper resolution by reviewing remediation reports in the event of spill involving mitigation actions. Issues such as long-term closures of major Interstates may cause frustration from the public. These impacts can be mitigated by following proper messaging and cleanup procedures.

Economy

The primary economic impact of hazardous material incidents results from lost business, delayed deliveries, property damage, and potential contamination. The economic impacts of major road closures alone can range from \$2,000 to \$250,000. Large and publicized hazardous material-related events can

deter tourists and recreationists and could potentially discourage residents and businesses. Regionally, economic effects from major transportation corridor closures can be significant.

Even small incidents have cleanup and disposal costs, and for a larger scale incident, these could be extensive and protracted. Evacuations can disrupt home and business activities. Large-scale incidents can easily reach \$1 million or more in direct damages, with clean-ups that can last for years.

Historic, Cultural and Natural Resources

In many instances of hazardous materials releases, the environment is the most significantly affected component of the system consisting of people, property, and the environment. Environmental impact often includes water quality, air quality, and soil contamination. Again, the impact to the environment is scale dependent and ranges from minimal and temporary such as a small chemical spill on a roadway to catastrophic and permanent. Widespread effects can occur when materials contaminate the groundwater and eventually the municipal water supply, or they migrate to a major waterway or aquifer. Impacts on wildlife and natural resources can also be significant.

Future Land Use and Development

Increased development in the planning area increases not only the number of people potentially exposed to hazardous materials incidents, but also increases the number of shipments which can translate into more releases. Development along major transportation routes and RMP facilities should be closely monitored.

4.10.8 Jurisdictional Differences

Hazmat Release	Frequency	Spatial Extent	Severity	Overall Risk
Bernalillo County	Likely	Significant	Significant	Medium
Albuquerque	Likely	Limited	Significant	Medium
Los Ranchos	Occasional	Limited	Significant	Low
Tijeras	Occasional	Limited	Significant	Low
AMAFCA	Occasional	Limited	Negligible	Low
MRGCD	Occasional	Limited	Significant	Low
ABCWUA	Occasional	Limited	Significant	Low

The likelihood of a hazardous materials release, as well as the potential impacts of such a release, are highest in the City of Albuquerque and in Bernalillo County along the major transportation routes.

4.10.9 Risk Summary

- Changes since 2016: hazardous materials incidents were not profiled in the 2016 Plan. Data suggests the risk has remained relatively consistent in recent years.
- For the past 20 years, the planning area has averaged eight hazardous materials incidents per year.
- Roughly 75% of these incidents were at fixed facility sites.
- The vast majority result in few injuries, but a major spill of a highly toxic chemical could potentially kill or injure hundreds of people.
- There are 9 sites classified as Risk Management Plan facilities.
- Related Hazards: Cyber Incident, Dam Failure, Earthquake, Flood, Severe Thunderstorms, and Wildfire

4.11 High Wind

4.11.1 Description

Wind is defined as the motion of air relative to the earth's surface, and the hazard of high wind is commonly associated with severe thunderstorm winds, severe winter storms (exceeding 58 mph) and tornadoes. High winds can also occur in the absence of other definable hazard conditions, events often referred to as simply "windstorms." High wind events might occur over large, widespread areas or in a very limited, localized area. They can occur suddenly without warning, at any time of the day or night.

Typically, high winds occur when large air masses of varying temperatures meet. High winds, often accompanying severe thunderstorms, can cause significant property and crop damage, threaten public safety, and have adverse economic impacts from business closures and power loss. Rapidly rising warm moist air serves as the "engine" for severe thunderstorms, tornadoes, and other windstorm events. These storms can occur singularly, in lines or in clusters. They can move through an area very quickly or linger for several hours. Severe winds associated with thunderstorm events are also discussed under the Thunderstorm profile (section 4.1.2) and severe winds associated with winter storms area discussed under the Severe Winter Storm profile (section 4.11).

High wind events due to seasonal processes are frequent across northern and central New Mexico. High winds in the planning area generally fall into two categories, easterly high wind events and westerly high wind events. Topography is an important feature in the formation of the different types of wind. Westerly winds are associated with dynamic weather events while easterly winds are associated with local topographical features and are often observed from the winter to spring seasons during the late afternoon to early evening hours. Easterly high wind events are the most common type of high wind in the County and can occur during any time of day, often during fall and spring seasons. There are three types of east high wind events that impact Bernalillo County:

- **Gap Winds** – Most common type of east wind. A gap wind, also known as a canyon wind, results when wind is channeled through Tijeras Canyon. Gap winds are formed when surface pressure to the east of the Sandia and Manzano mountains is greater than the pressure to the west and is accompanied by different air mass on either side of the mountains. Wind speeds are strongest at the canyon mouths. Areas west of the canyon receive the strongest winds. Gap winds are most likely to occur in spring, summer and fall months and are less frequent during the winter months. Summer thunderstorms often result in strong easterly winds.
- **Spill Over Winds** – Occur when cold air to the east has a sufficient depth to "spill over" the Sandia and Manzano mountains, instead of being restricted to the passes and canyons. Spill over winds can reach 30 to 50 mph and can result in significant damages. During winter months, a major winter storm in combination with spill over winds can lead to blizzard-like conditions. The duration of this type of easterly wind can range from 12 to 48 hours.
- **Mountain Wave Induced Winds** – This type of wind event is most common on the east side of the mountain ranges. The wave is set up by strong westerly winds across a mountain range. A subset of spill over winds type, mountain wave winds have exceptionally strong winds the reach the surface. Erratic wind pattern with the possibility of damaging winds in some areas while no winds in other areas. Mountain wave induced winds are relatively infrequent but have the potentially to cause severe property damages.

4.11.2 Past Occurrences

High wind most often occurs during the months of April and May, followed by the months of March and June.

Between December 2009 and May 2019, the NCEI Storm Events Database reported 87 high wind events impacting Bernalillo County and the Albuquerque metropolitan area. These events resulted in a total of \$5,141,200 in property damages and \$2,000 in crop damages. No casualties are recorded in the database during this time period. The following table shows the high wind events recorded by NCEI that resulted in damages to properties:

Table 4-37 High Wind Events Resulting in Impacts, 2009-2019

Date	Magnitude (mph)	Property Damage	Date	Magnitude (mph)	Property Damage
3/26/2010	59	\$200	3/23/2013	58	\$2,000
4/29/2010	99	\$5,000	6/18/2013	60	\$500
5/10/2010	64	\$500	6/20/2013	64	\$10,000
6/19/2010	59	\$400,000	2/19/2014	83	\$3,000
6/23/2010	70	\$10,000	4/26/2014	61	\$8,000
3/7/2011	59	\$10,000	10/15/2015	66	\$50,000
12/1/2011	87	\$4,500,000	5/6/2016	58	\$5,000
3/8/2012	68	\$500	3/15/2018	58	\$1,000
3/18/2012	66	\$40,000	3/18/2018	64	\$10,000
4/14/2012	60	\$500	4/19/2018	64	\$10,000
4/26/2012	58	\$70,000	3/13/2019	64	\$5,000
				Total	\$5,141,200

Source: NCEI Storm Events Database

The highest wind speed recorded in the database is 99 mph (86 knots) on April 29, 2010, which resulted in \$5,000 in property damages.

One of the most severe high wind events in Bernalillo County occurred on December 1st, 2011, when a powerful cold front plunged south and west across the eastern plains of New Mexico and spilled over the top of the Central Mountains into the Rio Grande Valley. Wind gusts between 60 and 90 mph caused widespread damage to roofs and power lines around Albuquerque, Socorro and even as far as Grants. Sustained winds between 40 and 55 mph and gusts between 60 and 90 mph were common across the planning area with numerous reports of roof damage, downed power lines, evaporative coolers blown off roofs, tree limbs snapped, and trees toppled over. Over \$4.5 million in damages were reported.

Additional events not recorded in the NCEI Storm Events Database include:

- **December 1977:** A mountain wave-induced wind event. Surface winds with gusts between 50 – 70 mph reported at the airport in Albuquerque. Reports around the Albuquerque metro area included a peak wind of 71 mph at the airport, 97 mph at the base of the Sandia Tramway and gusts between 80-90 mph at Coronado Airport.
- **March – April 1993:** Windstorms/Dust storms. Numerous days with high winds and blowing dust. Albuquerque Airport recorded a peak gust of 80 mph, Sandia Peak a gust of 106 mph.
- **December 2018:** A strong winter storm struck the planning region accompanied by 50-60 mph winds. No damages were reported.
- **July 27, 2013:** A windstorm compared by Albuquerque Mayor Berry to “a category one hurricane” pummeled Albuquerque and the surrounding area. 30,000 households lost power, although it is not clear how many of those outages were due to the winds or due to accompanying lightning strikes.
- **September 8th-9th, 2020:** During the 2020 planning process, an easterly gap wind event took place in the planning area, with winds peaking at over 70 mph at Albuquerque Sunport. The winds caused several downed trees and powerlines, leaving more than 15,000 people without power the following

morning. According to the NWS Albuquerque Weather Forecast Office, this was the strongest gap wind event (71 mph) since 1987.

4.11.3 Location

High winds are a hazard that generally has a large geographic impact, being caused by larger scale storms like thunderstorms and winter storms. The planning area experiences high wind frequently, based on seasonal meteorological patterns and local topographical conditions. All areas of the County are vulnerable to high winds, although local topography plays a significant role in how wind affects a particular area. Figure 4-33 depicts wind zones for the United States, and shows that the planning area falls into Zone II, which is characterized by damaging winds of up to 160 mph. Wind can affect any area of the County, but is worse along the Rio Grande Valley. Wind gusts on Interstate 25, which runs parallel to the Rio Grande through most of the County, can make travel more difficult.

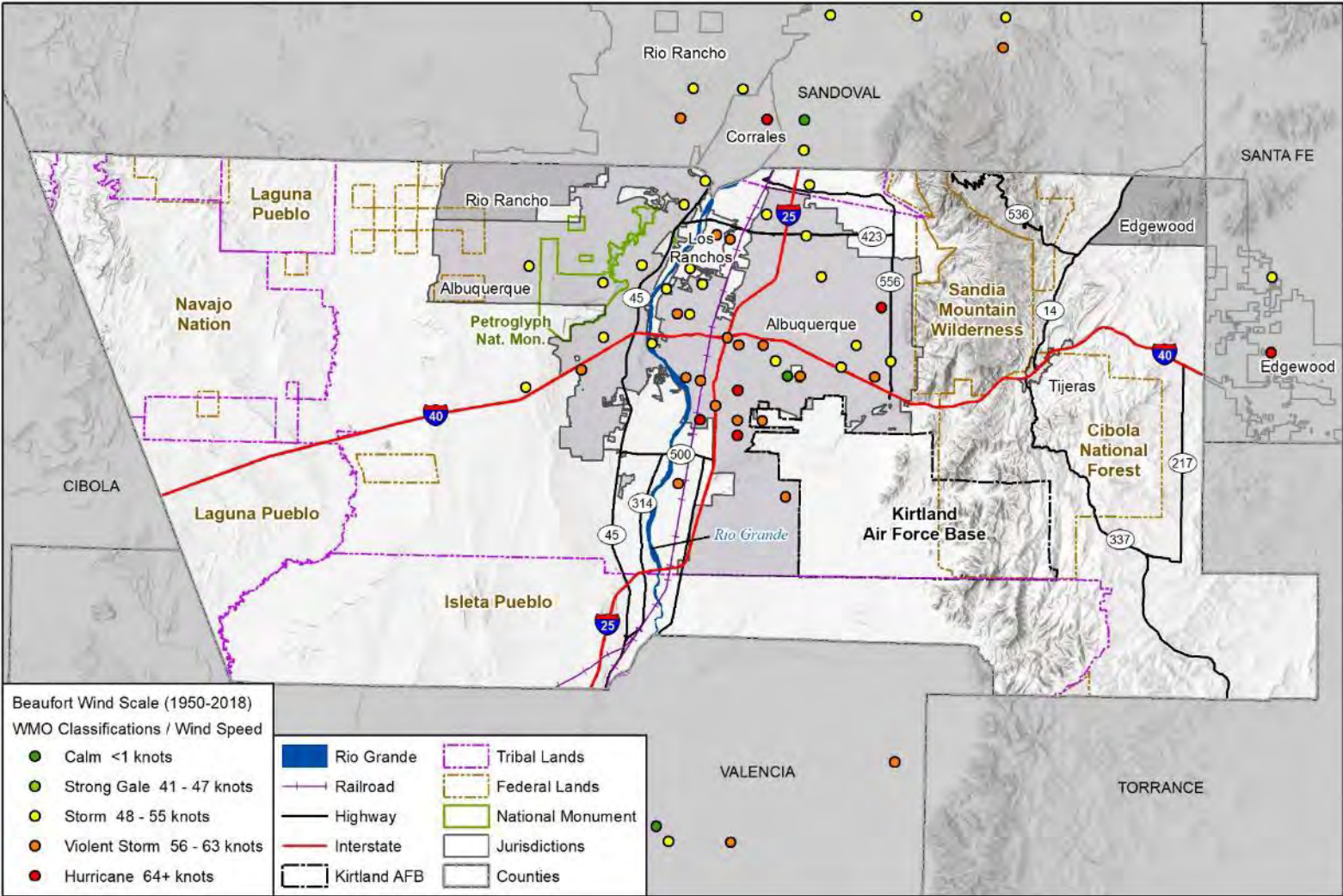
Figure 4-33 Wind Zones of the United States




Source: 2018 State Plan (originally from Taking Shelter from the Storm, FEMA P-320, Fourth Edition, 2014)

Figure 4-34 shows the starting point of past wind events in the planning area.

Figure 4-34 Past High Wind Events in Bernalillo County, 1955-2018



wood. Map compiled 8/2020;
 intended for planning purposes only.
 Data Source: City of Albuquerque,
 Bernalillo County, RGIS, NOAA,
 National Weather Service SVRGIS 2019



4.11.4 Magnitude/Severity

High winds of any type can result in damaged property and endanger the safety of people and animals come from a variety of sources. The Beaufort Wind Scale in Table 4-38 shows the specific effects that various wind speed has on land. The entire planning area can experience all 12 Beaufort wind categories.

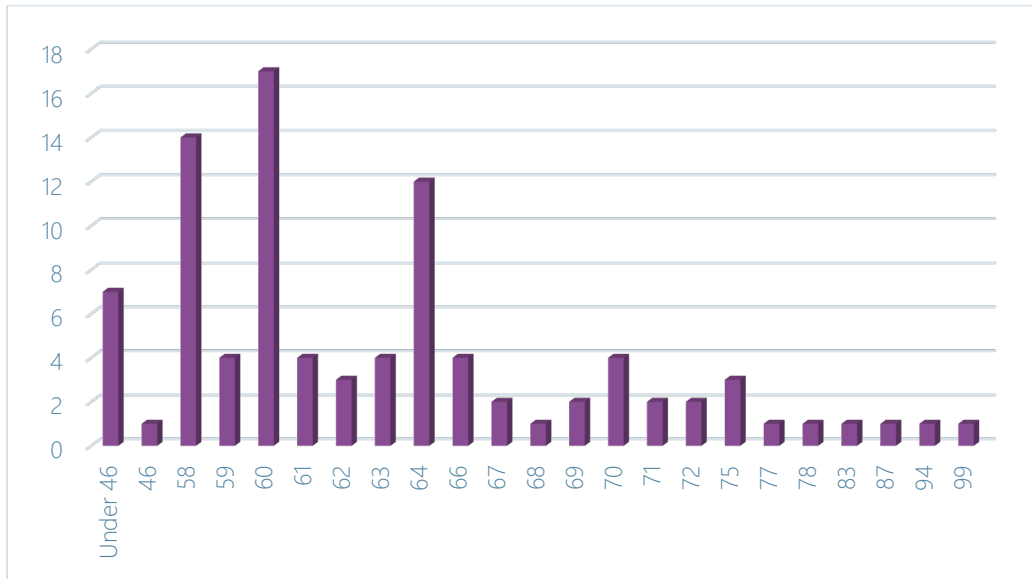
Table 4-38 Beaufort Wind Scale

Beaufort Number	Description	Windspeed (MPH)	Land Conditions
0	Calm	<1	Calm. Smoke rises vertically.
1	Light air	1 – 3	Wind motion visible in smoke.
2	Light breeze	3 – 7	Wind felt on exposed skin. Leaves rustle.
3	Gentle breeze	8 – 12	Leaves and smaller twigs in constant motion.
4	Moderate breeze	13 – 17	Dust and loose paper raised. Small branches begin to move.
5	Fresh breeze	18 – 24	Branches of a moderate size move. Small trees begin to sway.
6	Strong breeze	25 – 30	Large branches in motion. Whistling heard in overhead wires. Umbrella use becomes difficult. Empty plastic garbage cans tip over.
7	High wind, Moderate gale, Near gale	31 – 38	Whole trees in motion. Effort needed to walk against the wind. Swaying of skyscrapers may be felt, especially by people on upper floors.
8	Gale, Fresh gale	39 – 46	Some twigs broken from trees. Cars veer on road. Progress on foot is seriously impeded.
9	Strong gale	47 – 54	Some branches break off trees, and some small trees blow over. Construction/temporary signs and barricades blow over. Damage to circus tents and canopies.
10	Storm, Whole gale	55 – 63	Trees are broken off or uprooted, saplings bent and deformed. Poorly attached asphalt shingles and shingles in poor condition peel off roofs.
11	Violent storm	64 – 72	Widespread vegetation damage. Many roofing surfaces are damaged; asphalt tiles that have curled up and/or fractured due to age may break away completely.
12	Hurricane	≥ 73	Very widespread damage to vegetation. Some windows may break; mobile homes and poorly constructed sheds and barns are damaged. Debris may be hurled about.

Source: National Oceanographic and Atmospheric Association, <http://www.spc.noaa.gov/faq/tornado/beaufort.html>

The National Weather Service Albuquerque Weather Forecast Office issues high wind warning when winds are expected to have sustained speeds of 40 mph or greater and/or instantaneous gusts of 58 mph or higher. The following table summarizes the magnitude of past high wind events in the planning area from 1959 through 2018 as recorded in the NCEI Storm Events Database. The highest recorded wind event in Bernalillo County was 99 mph, while the most frequently recorded wind speed is 64 mph.

Figure 4-35 Summary of Magnitudes of Past High Wind Events in Bernalillo County



Source: NCEI Storm Events Database

4.11.5 Climate Change Considerations

According to the best data available at the time of this plan update, the future impacts of climate change on severe wind events are unclear.

4.11.6 Probability of Future Events

The 2018 State Plan gives a 100% probability of occurrence for Preparedness Area 5. Given that 87 damaging high wind events have been recorded in Bernalillo County in the past ten years, the planning area can expect to experience several such events per year. The probability of a future event is Highly Likely.

4.11.7 Vulnerability Assessment

People

Some community members are vulnerable to the indirect impacts of high winds, particularly the loss of electrical power. These populations include the elderly or disabled, especially those with medical needs and treatments dependent on electricity. Nursing homes, community-based residential facilities, and other special needs housing facilities are also vulnerable if electrical outages are prolonged, since backup power generally operates only minimal functions for a short time.

General Property

General damages can be both direct and indirect. Direct damage refers to what the wind event physically destroys. Indirect damage focuses on additional costs, damages and losses from secondary hazards spawned by the event. Depending on the magnitude of the wind events as well as its path, a high wind event can cause significant damages to property. Older homes, which were often built under less strict building codes, suffer increased vulnerability to wind over time. Mobile homes, which are most often occupied by low-income, socially vulnerable residents, are the most dangerous places during a windstorm. Between December 2009 and May 2019, the NCEI Storm Events Database reported 21 high wind events

that resulted in a total of \$5,141,200 in property damages. Construction practices and building codes can help maximize the resistance of the structures to damage.

Critical Facilities and Infrastructure

High wind events often lead to downed power lines causing a disruption of power. They also have the potential to cause highway closures and disruptions to emergency communications capabilities. Because of the unpredictability of wind events’ strength and path, most critical infrastructure that is above ground is equally exposed to the storm’s impacts.

AMAFCA facilities are generally unaffected by high winds. However MRGCD and ABCWUA facilities can be impacted like any other critical facility.

Government Services

Most structures, including the county’s critical facilities, should be able to withstand and provide adequate protection from severe wind. Those facilities with back-up generators should be fully equipped to handle a severe wind should the power go out.

The impact of high wind on responders is similar to that of the general public.

To maintain public confidence, jurisdictions must continue to adhere to building codes and to facilitate new development that is built to the highest design standards to account for heavy winds.

Economy

High winds can impact exposed critical infrastructure; depending on the impact and the function, this could cause a short-term economic disruption. The most common problems associated with high winds are utility disruptions from downed power lines, which can have significant economic impact on businesses.

Historic, Cultural and Natural Resources

High winds can cause sporadic damage to the natural environment such as uprooting trees.

Future Land Use and Development

As the planning area increases in population, the number of people and housing developments exposed to high wind increases. However, adherence to current building codes, coupled with proper education on building techniques and the use of sturdy building materials, attached foundations, and other structural techniques, can minimize property vulnerabilities. New mobile homes can increase the planning area’s vulnerability to high wind events unless they are securely anchored.

4.11.8 Jurisdictional Differences

High Wind	Frequency	Spatial Extent	Severity	Overall Risk
Bernalillo County	Highly Likely	Extensive	Significant	High
Albuquerque	Highly Likely	Significant	Significant	High
Los Ranchos	Highly Likely	Extensive	Significant	Medium
Tijeras	Highly Likely	Extensive	Significant	Medium
AMAFCA	NA	NA	NA	NA
MRGCD	Highly Likely	Extensive	Significant	Medium
ABCWUA	Highly Likely	Extensive	Significant	Medium

High wind events can impact any area within the planning area. Based on the past occurrences discussed in Section 4.11.2 a majority of the recorded high wind events reported between 1955 and 2018 took place within the City of Albuquerque. AMAFCA facilities are generally unaffected by high winds.

4.11.9 Risk Summary

- Changes since 2016: no significant change in vulnerability, however Bernalillo County and Albuquerque elected to raise the significance from Medium to High for 2022 based on better analysis of the frequency and impacts of high wind events. The Village of Los Ranchos de Albuquerque has completed installing generators at critical facilities (see Section 6.2), lowering their vulnerability to power outages resulting from high winds.
- Easterly high wind events are the most common type of high wind in the planning area.
- High wind events occur most often during the fall and spring months and can occur at any time of day.
- 87 high wind events have been recorded in Bernalillo County between December 2009 and May 2019, resulting in \$5,141,200 property damages and \$2,000 in crop damages.
- The probability of future high wind events is highly likely.
- Vulnerable populations are at greater higher risk of power outages from wind events.
- Related Hazards: Thunderstorm, Winter Storm, Tornado, Wildfire, Drought

4.12 Landslide

4.12.1 Description

The term landslide describes the downward and outward movement of slope-forming materials (e.g., dirt, trees, and rocks) under the force of gravity. The term covers a broad array of events, including mudflows, mudslides, debris flows, rock falls, rockslides, debris avalanches, debris slides, and earth flows. Rockslides and rockfalls are types of landslides that consist of rocks or boulders moving or falling down a slope. Several natural and human factors may contribute to landslides. Landslides are defined by two factors: type of movement (e.g. slides, falls, flows, topples) and type of material (e.g. rock, earth, soil, debris).

The principal natural factors are topography, geology, and precipitation—either periods of sustained above-average precipitation, specific rainstorms, or snowmelt events. Significant landslide susceptibility exists on the margins of major uplift areas and near deeply incised river channels where slopes are steep and unconsolidated materials are present. Other elements that determine slope stability are vegetative cover and slope aspect.

The principal human activities that can contribute to slope failure are altering the slope gradient, increasing the soil water content, and removing vegetative cover (e.g., mining and the construction of highways, buildings, and railroads).

4.12.2 Past Occurrences

There is limited information on previous landslide events in New Mexico. Per the 2018 State Plan and other past research, no records of past landslides have been found for Bernalillo County. However, as reported by the Planning Team, landslides can occur in the mountainous areas near the Sandia Mountain Wilderness, Cibola National Forest, and in the eastern portion of Bernalillo County around Tijeras. As discussed in the flood hazard profile, in July 2014 heavy rainfall from thunderstorms moving over the west side of Albuquerque forced mudslides up to 3 feet deep into the backyards of several homes near Petroglyph National Monument. The USGS U.S. Landslide inventory (<https://www.usgs.gov/natural-hazards/landslide-hazards/maps>) notes this event, and another debris flow event that occurred on September 14, 2013 that affected a home in Albuquerque. No previous occurrences of debris flow or avalanches are listed in the NCEI database for Bernalillo County.

4.12.3 Location

Figure 4-36 through Figure 4-42 display the Landslide susceptibility classes in Bernalillo County and its jurisdictions. Landslide susceptibility data are derived from logistic regression modeling of topographic, climatic, and geologic parameters. A set of six logistic regression models relating topographic, climatic, and geologic variables to deep-seated landslide susceptibility were created (Cikoski and Koning 2017). The final models were merged across gradational boundaries, then classified into four susceptibility classes as shown in the maps below, based on the distribution of model probabilities occurring in known landslide areas.

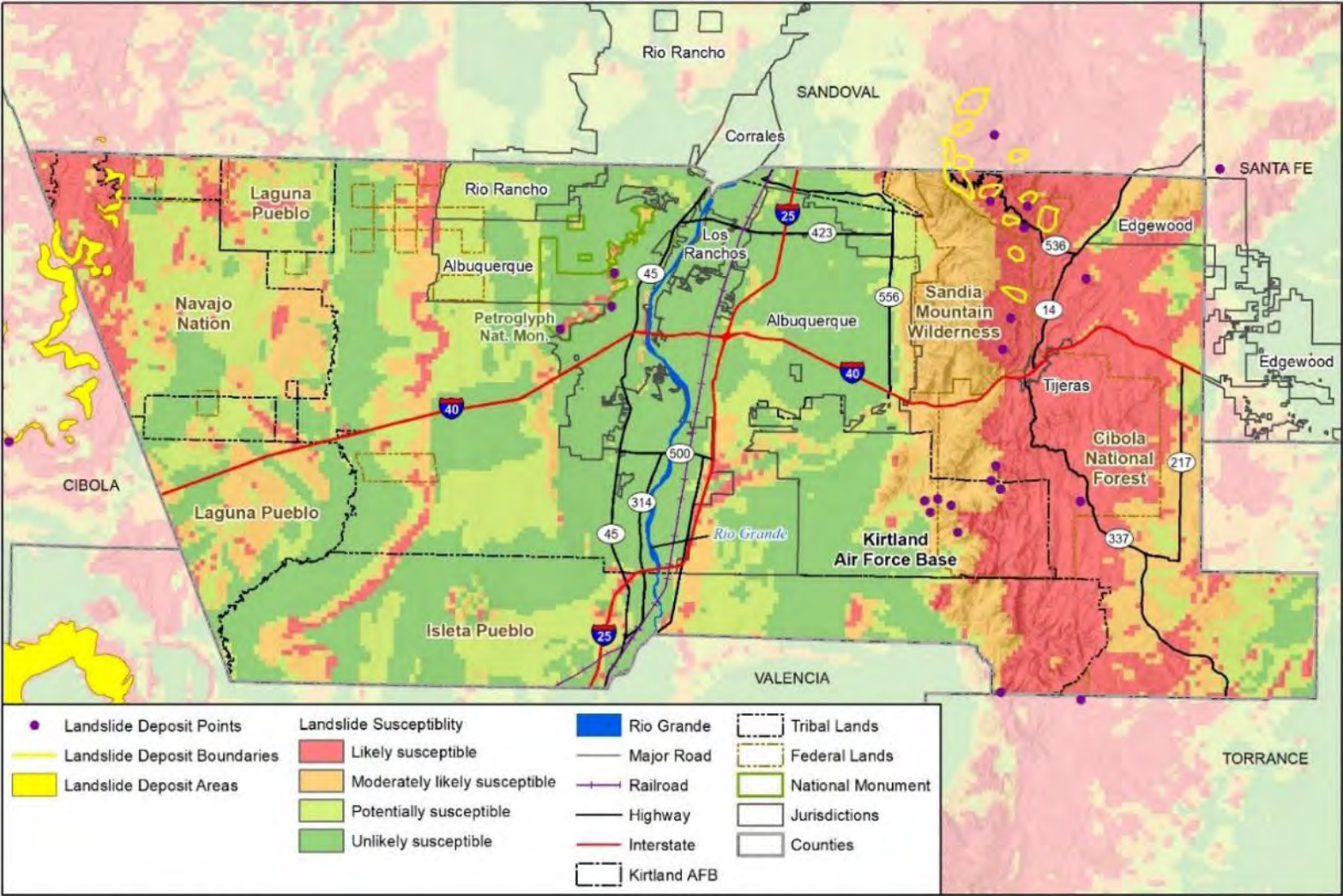
Figure 4-43 through Figure 4-49 display the rockfall susceptibility classes for Bernalillo County and its jurisdictions. Rockfall susceptibility data are derived from digital elevation models (DEMs) to calculate slopes. Using these calculated slopes and known mapped rockfalls, three susceptibility classes were calculated. Slopes that are over 17° that are mean-less-one standard deviation of maximum slopes in proximity of 300 meters of mapped rockfalls. These areas of likely susceptibility contain ledges or cliff that could generate rockfalls and slopes steep enough to allow rockfall transport over various distances. Potentially susceptibility rockfall areas include slopes that are generally 8-17°, contain small ledges with

limited rockfall and short transport paths. Unlikely susceptibility includes slopes that are $<8^\circ$ and unlikely to generate or transport rockfalls. For further detailed explanation, see Koning and Mansell 2017.

Both maps show high susceptibility for landslides and rockfalls in western/northwestern and eastern portions of the county near Sandia Crest. These areas include I-40 east of Albuquerque, along with Highways 14, 337, and 536 in the eastern portion of the County. There is also high susceptibility near the Petroglyph National Monument. On the other hand, the Village of Los Ranchos has no identified areas of landslide or rockfall risk.

The risk of landslides is generally greater in the mountainous steep-sloped part of Bernalillo County where it can damage roads and culverts and act as a dam across streams and tributaries. The spatial extent is limited. Landslide deposit and naturally occurring rockfalls are shown in Figure 4-36 through Figure 4-49. Both landslide deposits and naturally occurring rockfall events are in the Sandia Mountain Wilderness area. There are also landslide deposits in the far western portion of the county in the Navajo Nation.

Figure 4-36 Landslide Susceptibility in Bernalillo County



Map compiled 9/2020; intended for planning purposes only.
 Data Source: City of Albuquerque, Bernalillo County, RGIS, Dan Koning, New Mexico Bureau of Geology and Mineral Resources, Cardinali, Guzzetti, and Brabb, 1990, Earth Data Analysis Center (EDAC) at the University of New Mexico (UNM), Modeling and compilation by Colin Cikoski, New Mexico Bureau of Geology and Mineral Resources


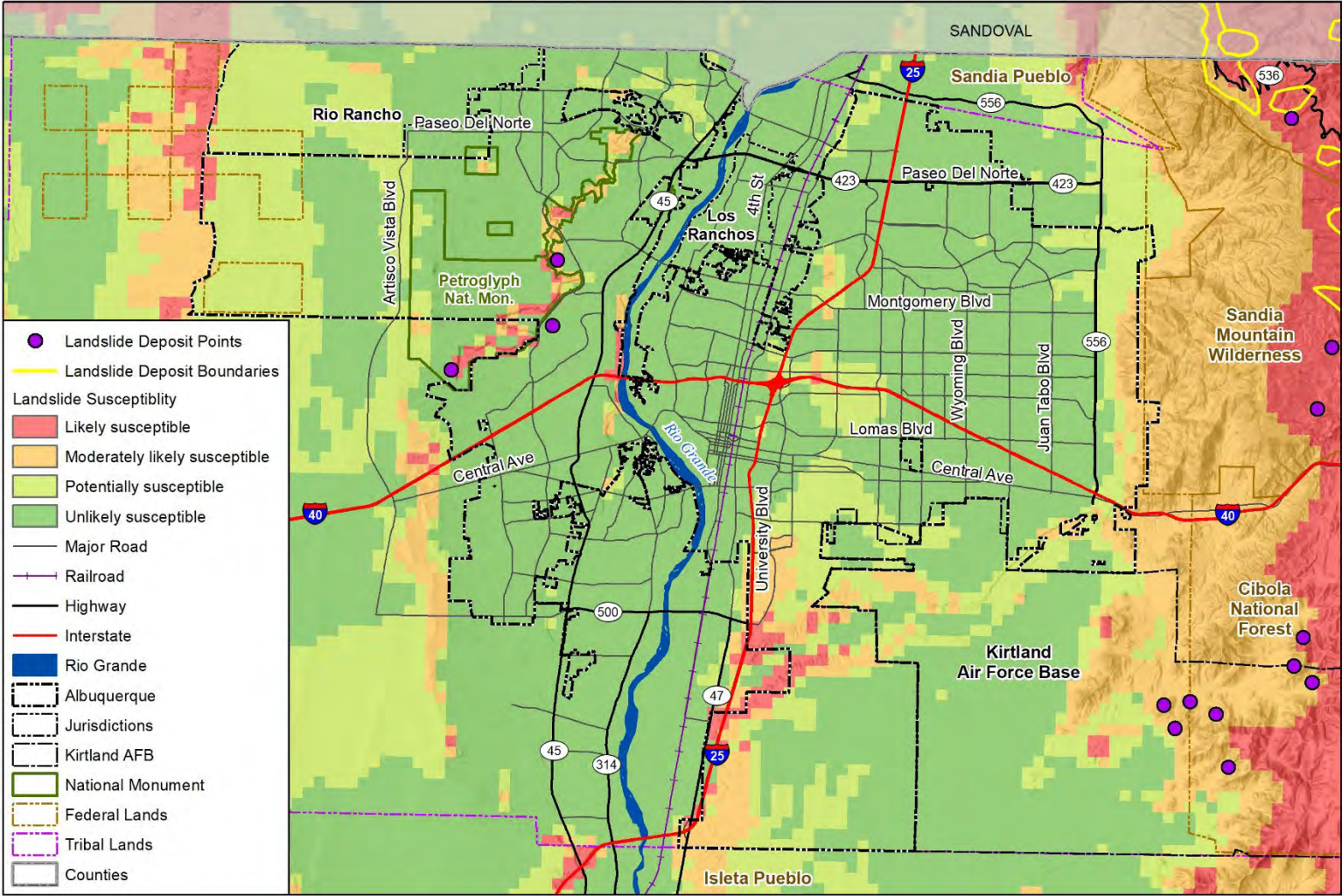


Figure 4-37 Landslide Susceptibility in the City of Albuquerque



Map compiled 9/2020;
 intended for planning purposes only.
 Data Source: City of Albuquerque,
 Bernalillo County, RGIS, Dan Koning, New Mexico Bureau of Geology and Mineral Resources, Cardinali, Guzzetti, and Brabb, 1990,
 Earth Data Analysis Center (EDAC) at the University of New Mexico (UNM), Modeling and compilation by Colin Cikoski, New Mexico Bureau of Geology and Mineral Resources


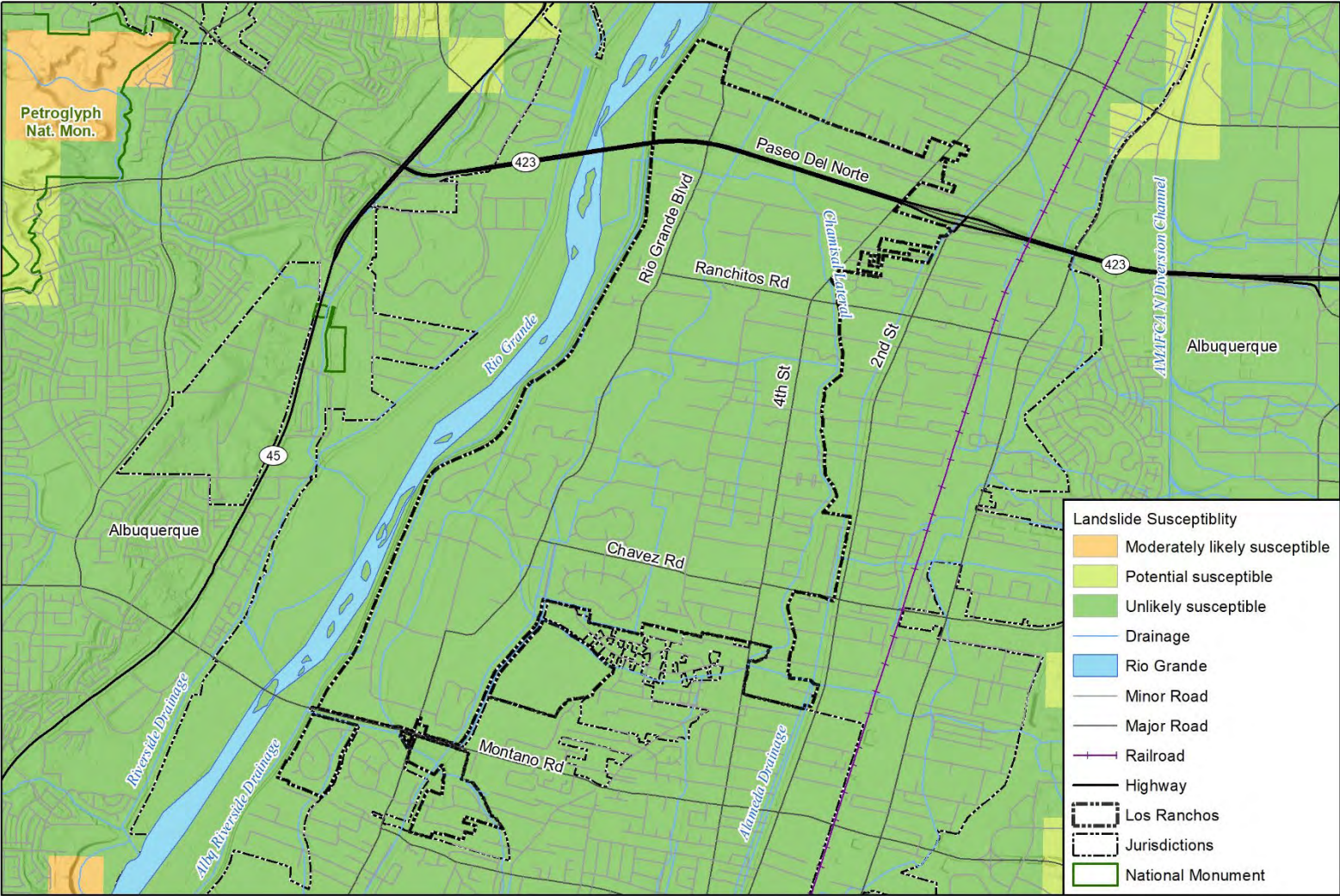
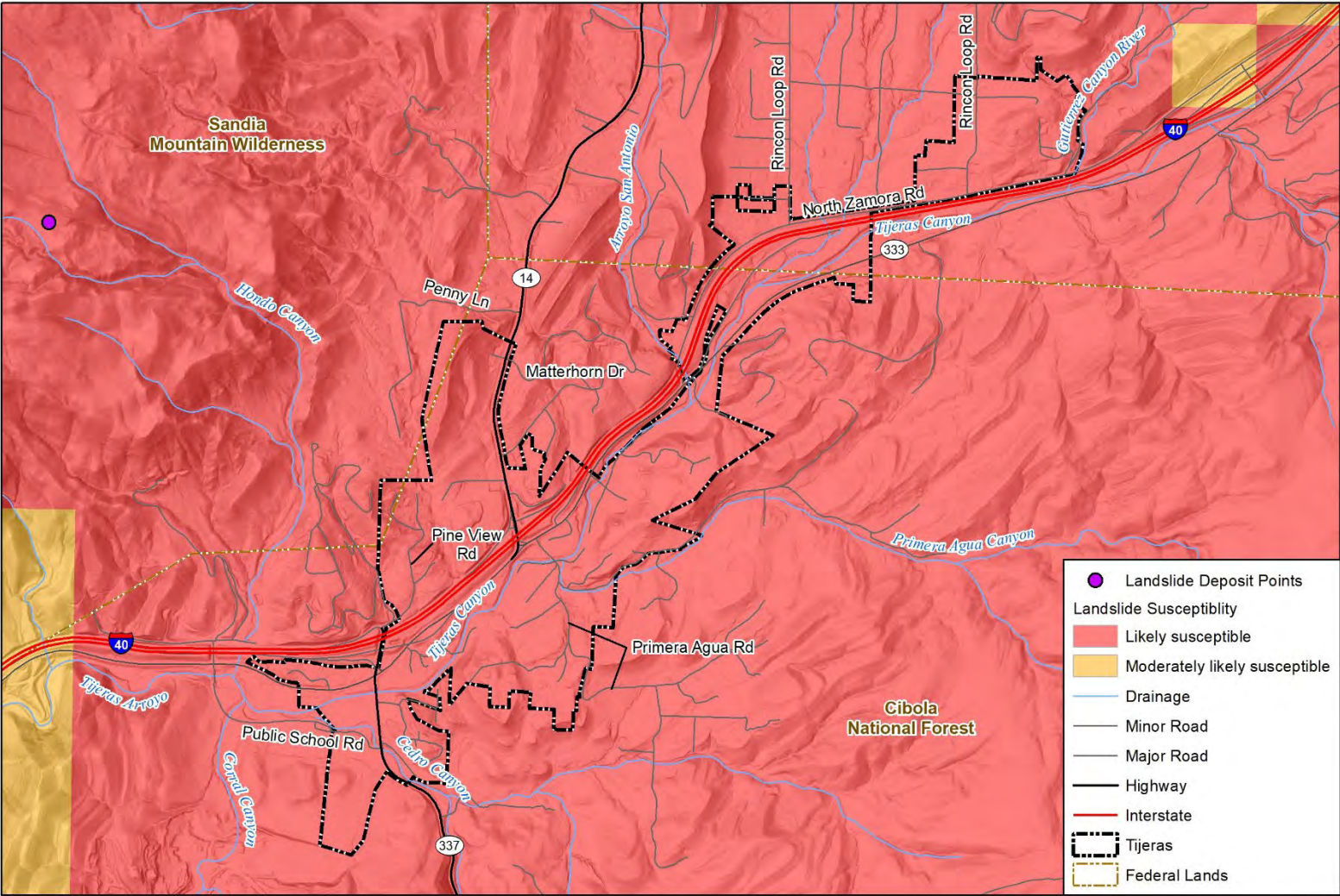


Figure 4-38 Landslide Susceptibility in the Village of Los Ranchos de Albuquerque



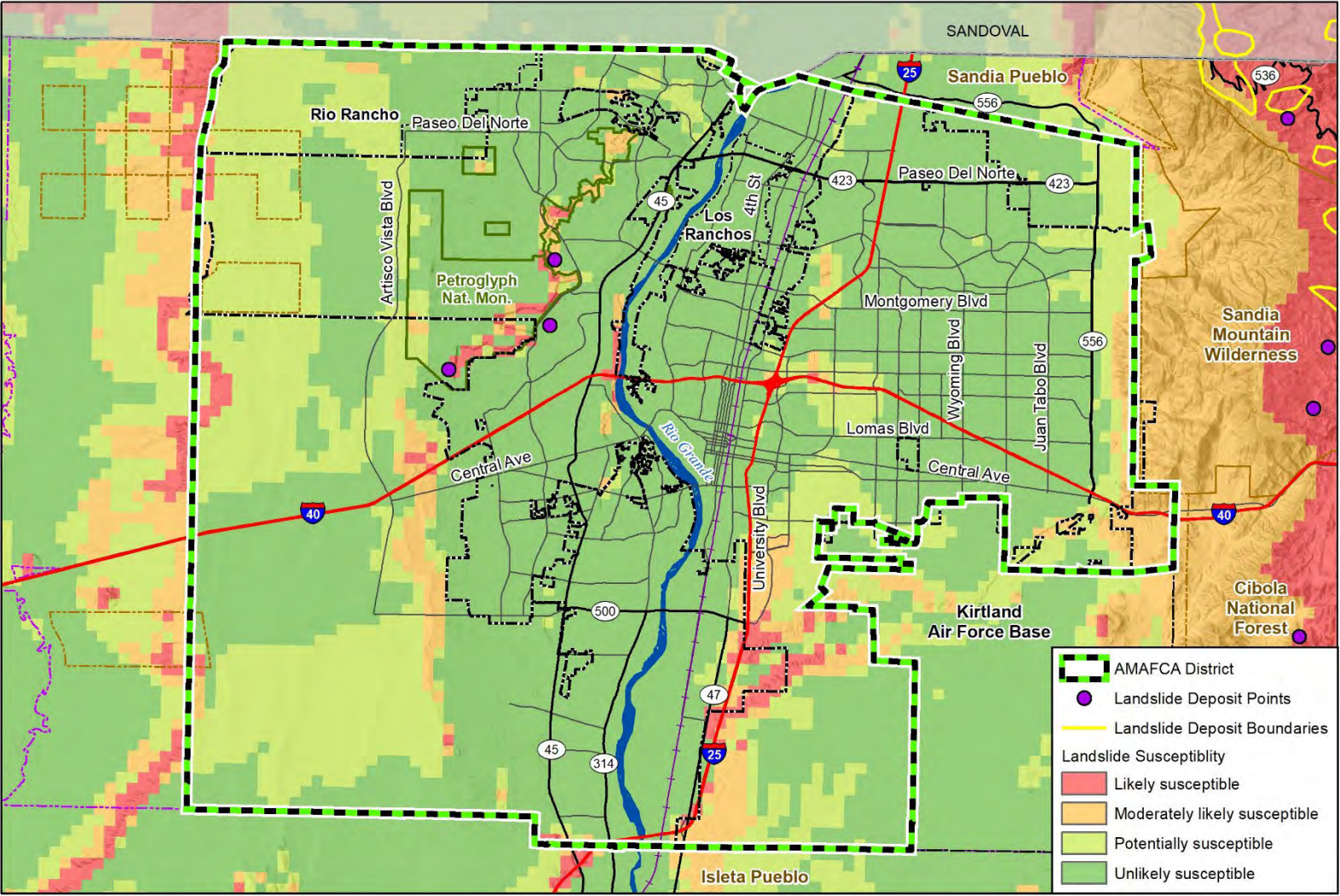
wood. Map compiled 9/2020; intended for planning purposes only.
 Data Source: City of Albuquerque, Bernalillo County, RGIS, Dan Koning, New Mexico Bureau of Geology and Mineral Resources, Cardinali, Guzzetti, and Brabb, 1990, Earth Data Analysis Center (EDAC) at the University of New Mexico (UNM), Modeling and compilation by Colin Cikoski, New Mexico Bureau of Geology and Mineral Resources

Figure 4-39 Landslide Susceptibility in the Village of Tijeras



wood. Map compiled 9/2020; intended for planning purposes only. Data Source: City of Albuquerque, Bernalillo County, RGIS, Dan Koning, New Mexico Bureau of Geology and Mineral Resources, Cardinali, Guzzetti, and Brabb, 1990, Earth Data Analysis Center (EDAC) at the University of New Mexico (UNM), Modeling and compilation by Colin Cikoski, New Mexico Bureau of Geology and Mineral Resources

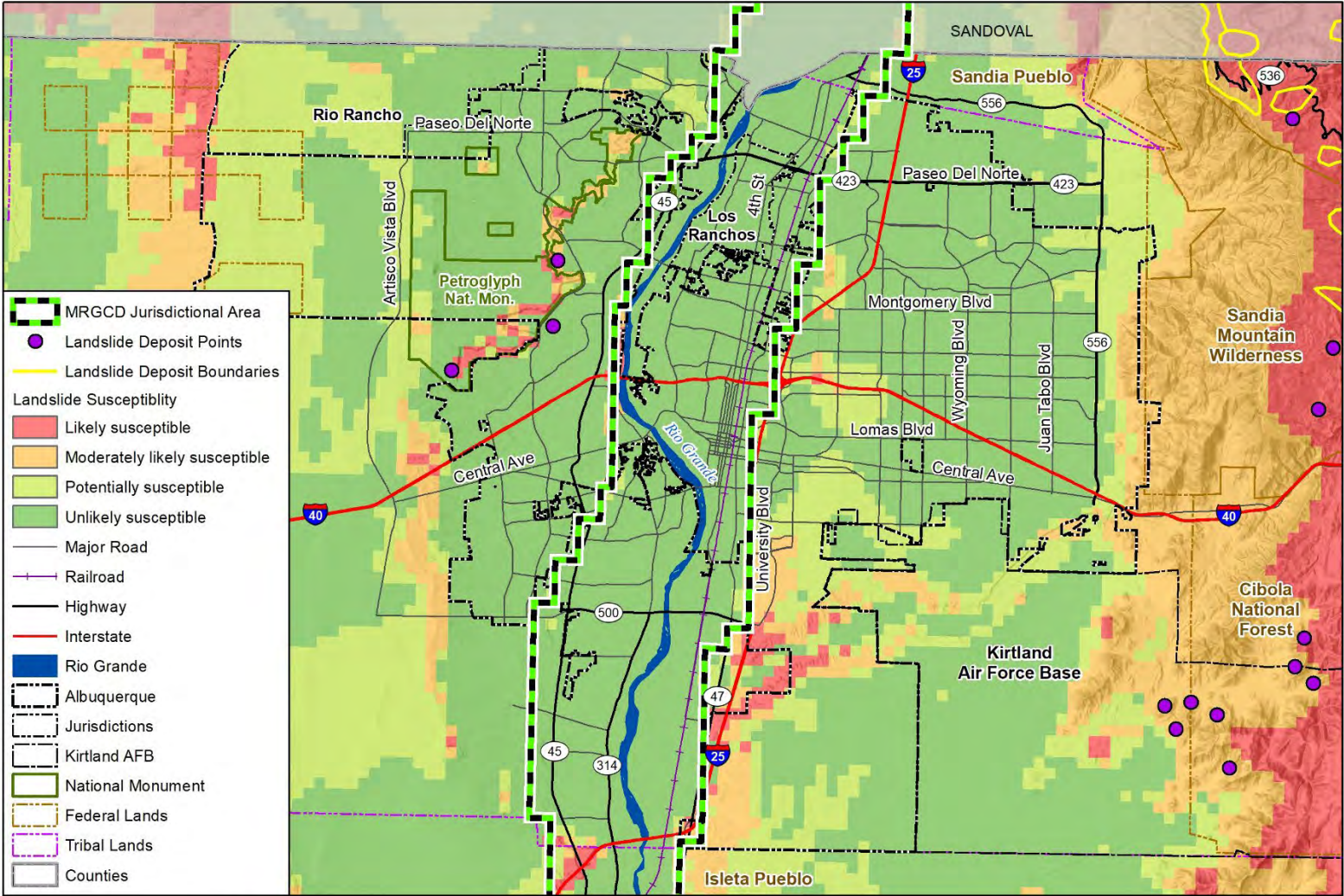
Figure 4-40 Landslide Susceptibility in the Albuquerque Metropolitan Arroyo Flood Control Authority (AMAFCA)



Map compiled 8/2021;
 intended for planning purposes only.
 Data Source: City of Albuquerque, AMAFCA District,
 Bernalillo County, RGIS, Dan Koning, New Mexico Bureau of Geology and Mineral Resources, Cardinali, Guzzetti, and Brabb, 1990,
 Earth Data Analysis Center (EDAC) at the University of New Mexico (UNM), Modeling and compilation by Colin Cikoski, New Mexico Bureau of Geology and Mineral Resources



Figure 4-41 Landslide Susceptibility in the Middle Rio Grande Conservancy District (MRGCD)



wood. Map compiled 8/2021; intended for planning purposes only.
 Data Source: City of Albuquerque, MRGCD Jurisdictional Area, Bernalillo County, RGIS, Dan Koning, New Mexico Bureau of Geology and Mineral Resources, Cardinali, Guzzetti, and Brabb, 1990, Earth Data Analysis Center (EDAC) at the University of New Mexico (UNM), Modeling and compilation by Colin Cikoski, New Mexico Bureau of Geology and Mineral Resources


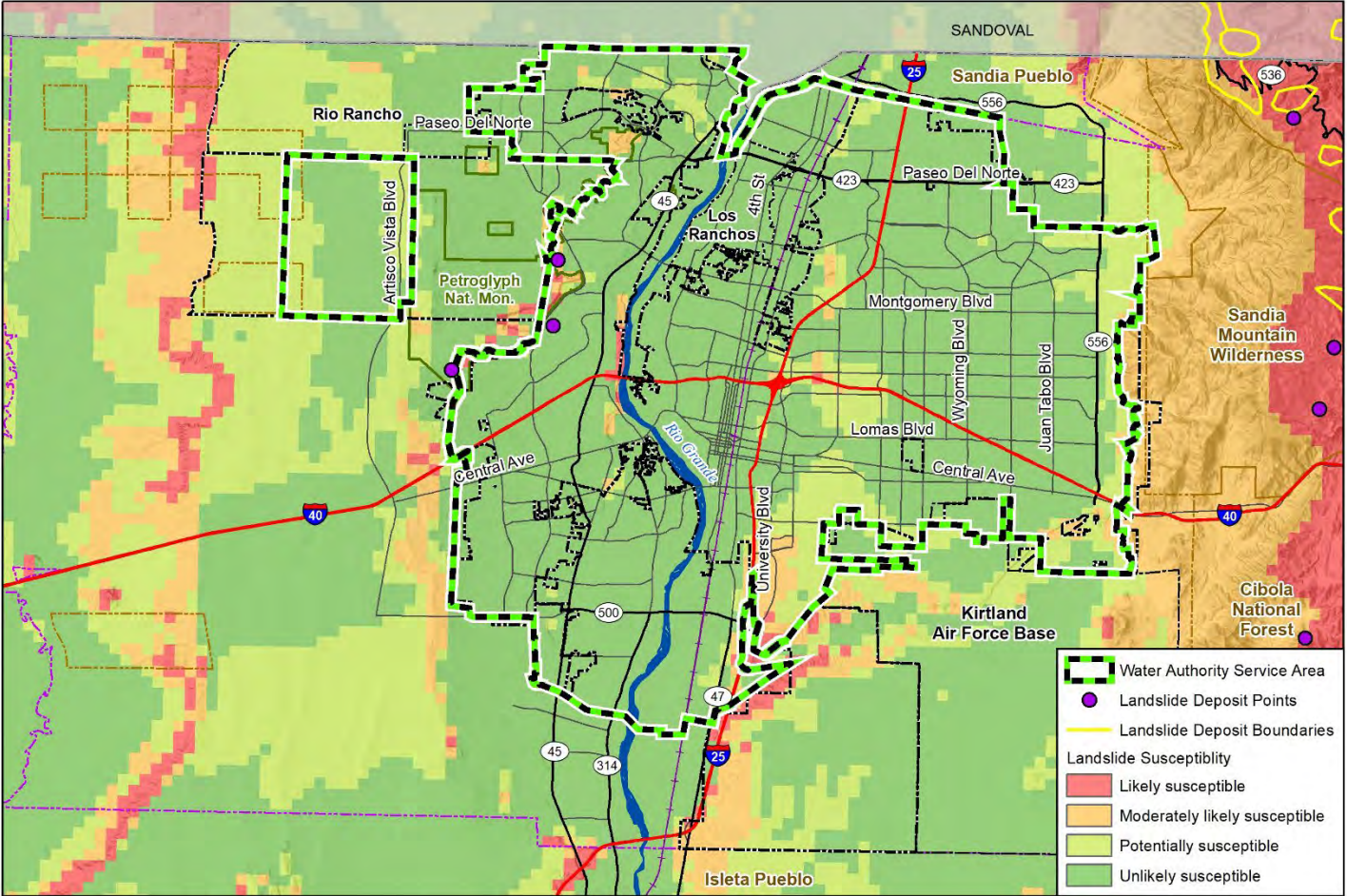


Figure 4-42 Landslide Susceptibility in the Albuquerque/Bernalillo County Water Utility Authority (ABCWUA)



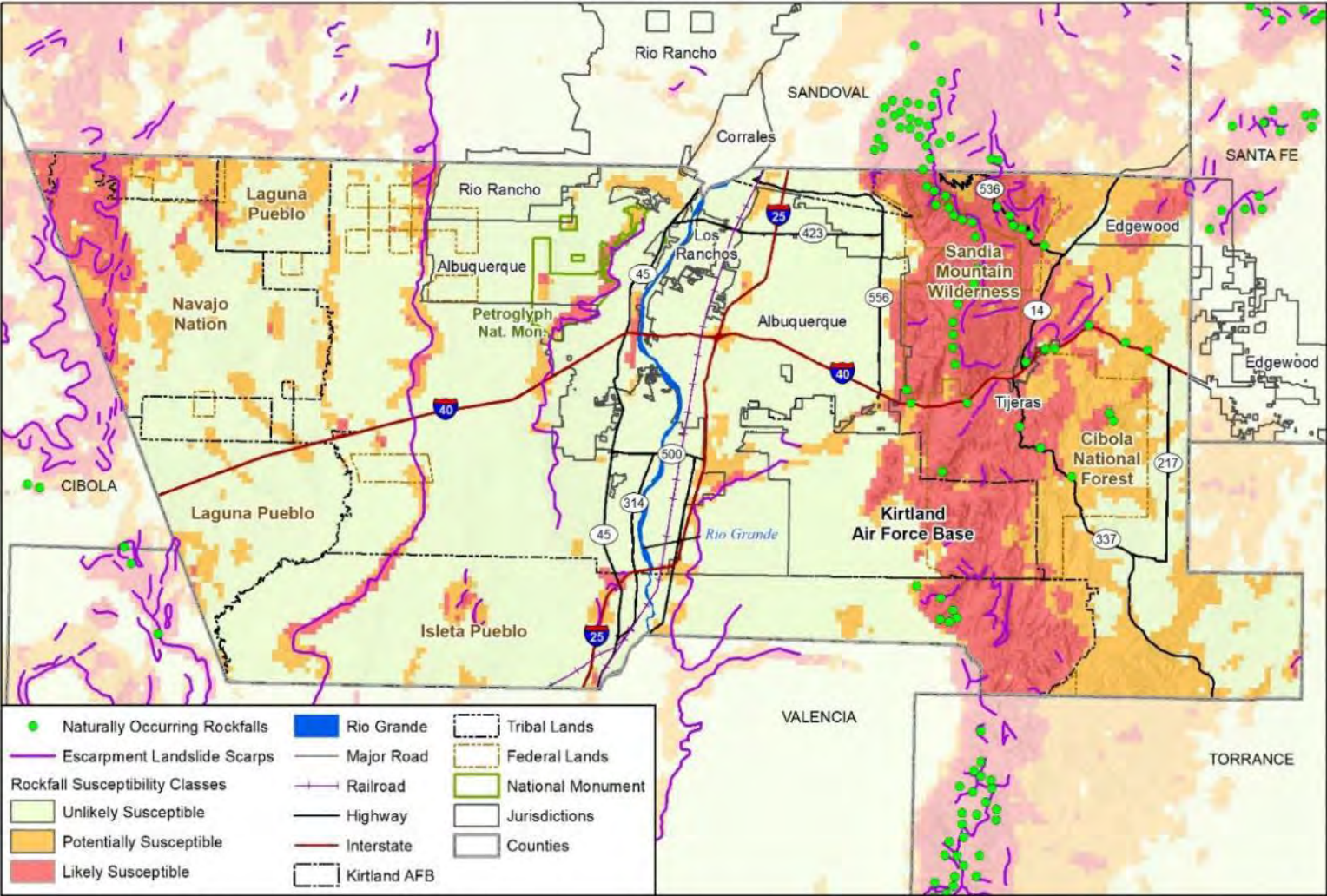
Map compiled 8/2021;
 intended for planning purposes only.
 Data Source: City of Albuquerque, Water Authority Service Area,
 Bernalillo County, RGIS, Dan Koning, New Mexico Bureau of Geology and Mineral Resources, Cardinali, Guzzetti, and Brabb, 1990,
 Earth Data Analysis Center (EDAC) at the University of New Mexico (UNM), Modeling and compilation by Colin Cikosi, New Mexico Bureau of Geology and Mineral Resources



0 1 2 4 Miles

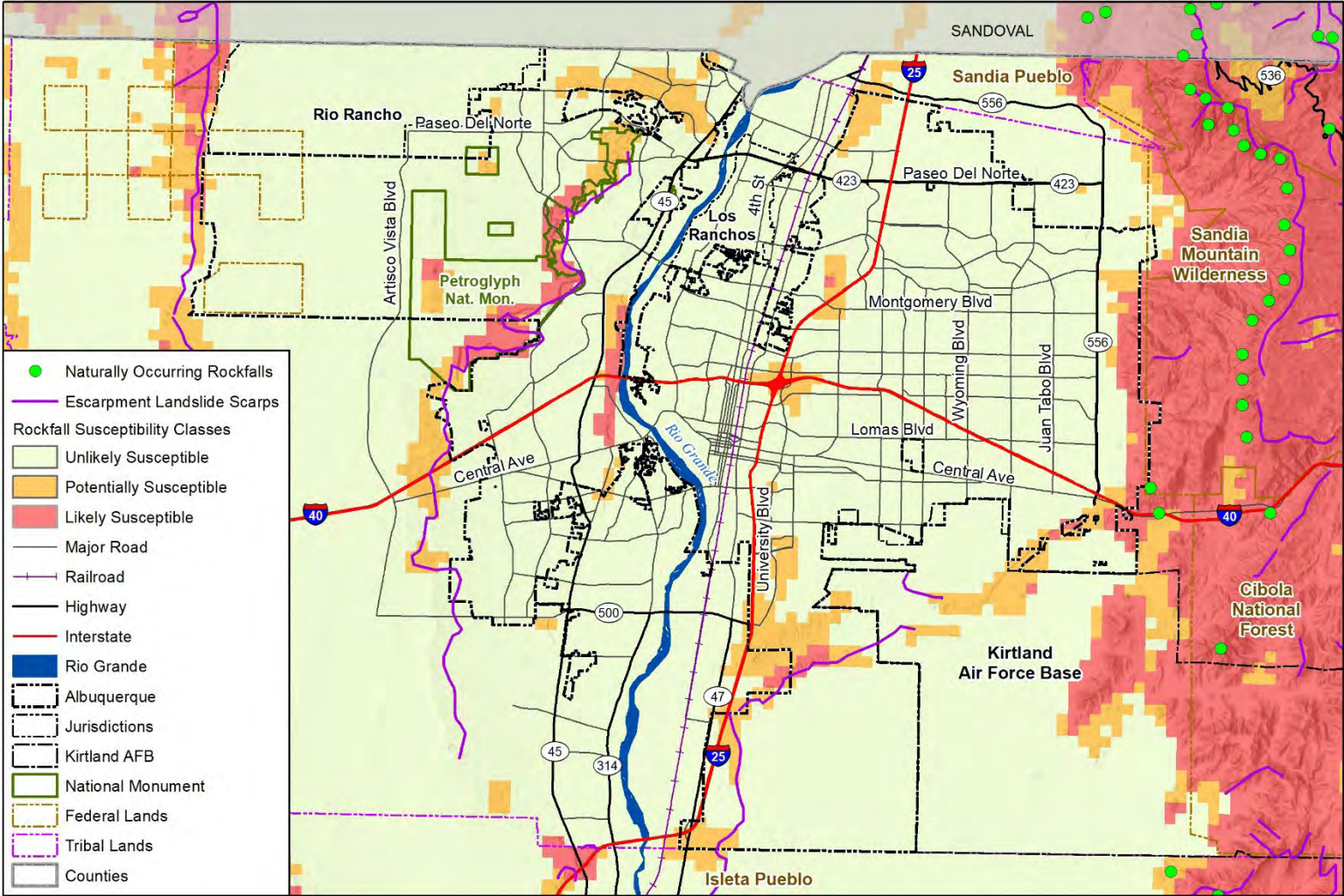


Figure 4-43 Rockfall Susceptibility in Bernalillo County



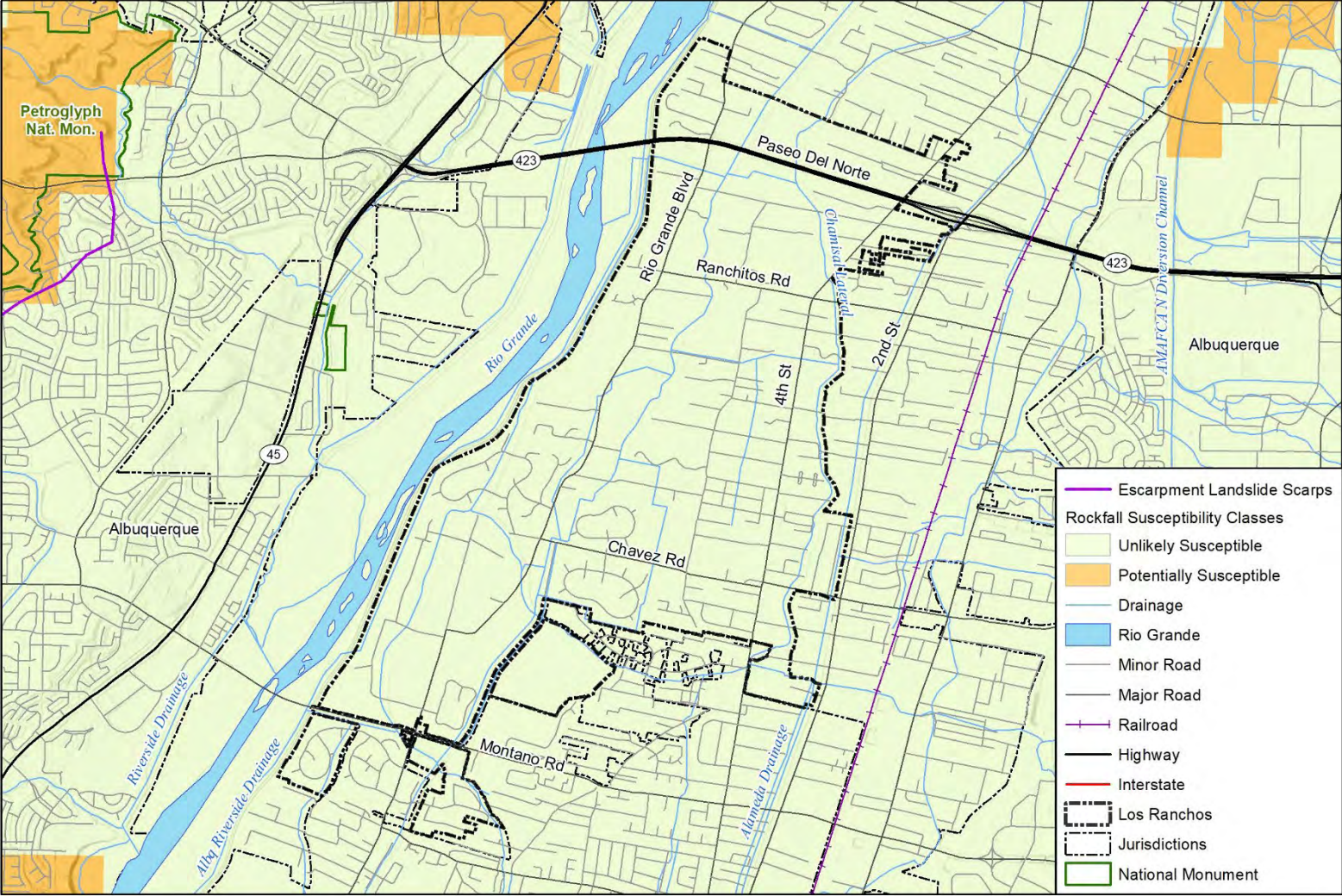
Map compiled 9/2020;
 intended for planning purposes only.
 Data Source: City of Albuquerque,
 Bernalillo County, RGIS, USGS, Earth Data Analysis Center, UNM, Koning, D.J., and Mansell, M., 2017,
 Rockfall susceptibility maps for New Mexico, New Mexico Bureau of Geology and Mineral Resources Open-file Report 595

Figure 4-44 Rockfall Susceptibility in the City of Albuquerque



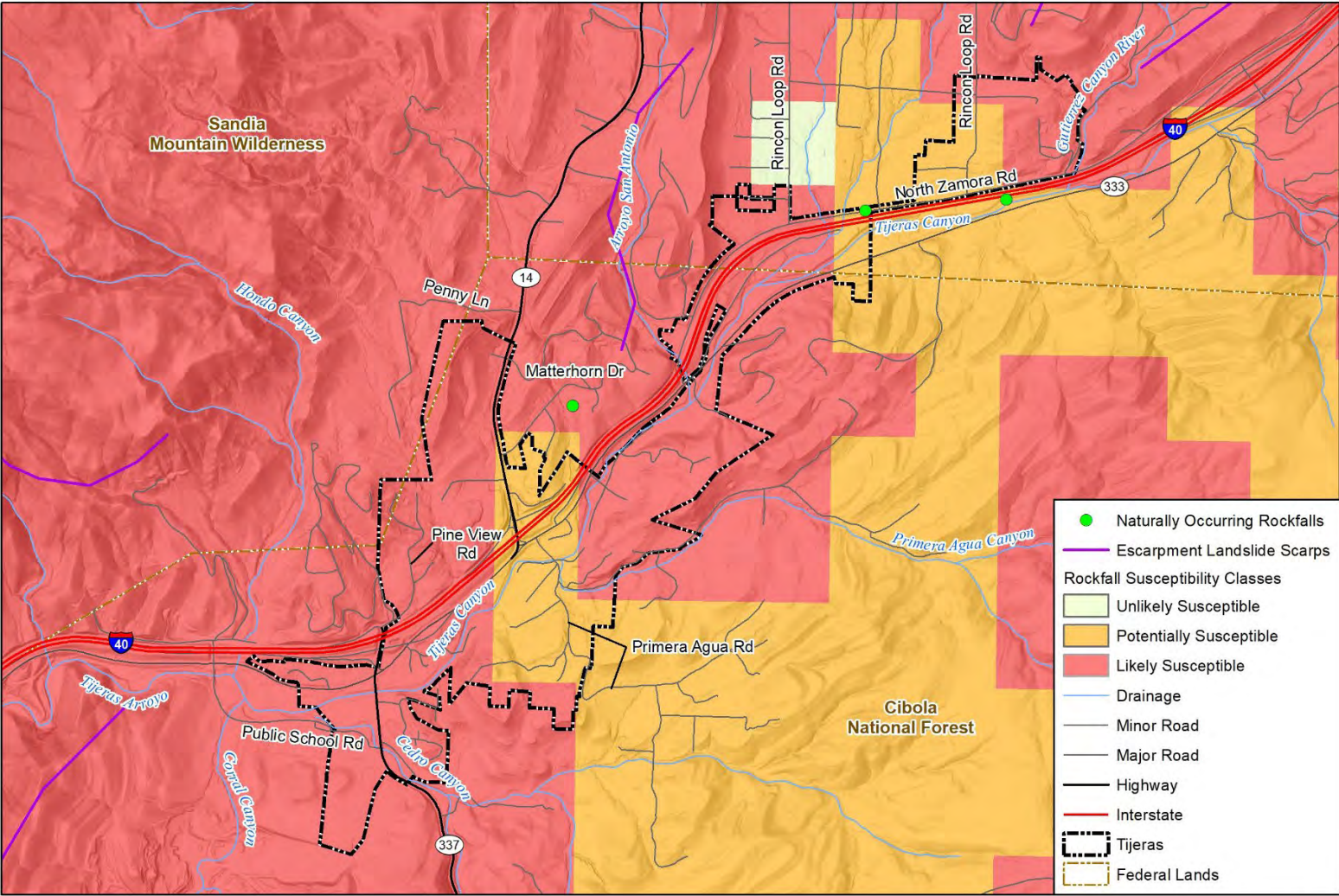
Map compiled 9/2020;
 intended for planning purposes only.
 Data Source: City of Albuquerque,
 Bernalillo County, RGIS, USGS, Earth Data Analysis Center, UNM, Koning, D.J., and Mansell, M., 2017,
 Rockfall susceptibility maps for New Mexico, New Mexico Bureau of Geology and Mineral Resources Open-file Report 595

Figure 4-45 Rockfall Susceptibility in the Village of Los Ranchos de Albuquerque



wood. Map compiled 9/2020; intended for planning purposes only.
 Data Source: City of Albuquerque, Bernalillo County, RGIS, USGS, Earth Data Analysis Center, UNM, Koning, D.J., and Mansell, M., 2017, Rockfall susceptibility maps for New Mexico, New Mexico Bureau of Geology and Mineral Resources Open-file Report 595

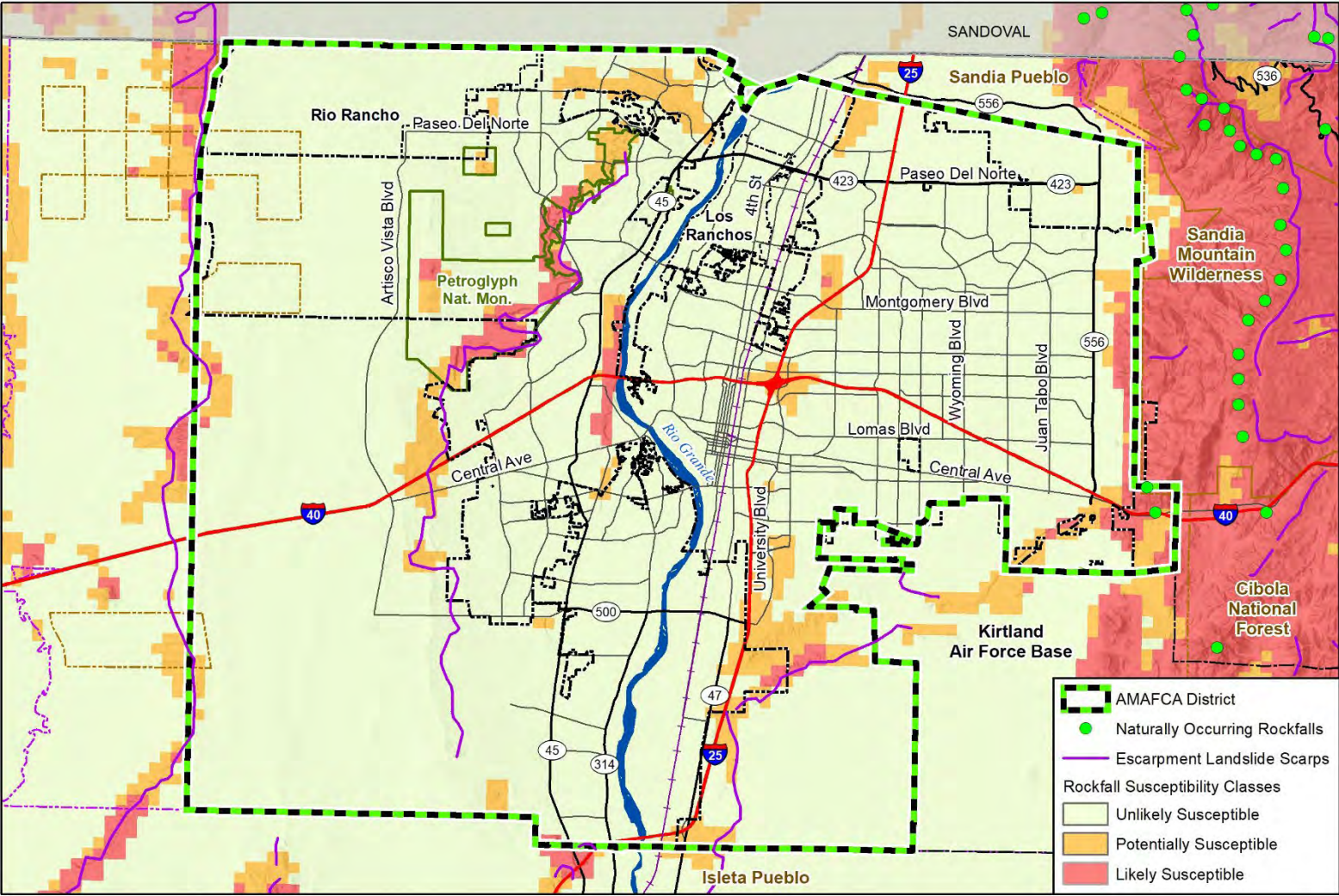
Figure 4-46 Rockfall Susceptibility in the Village of Tijeras



Map compiled 9/2020;
 intended for planning purposes only.
 Data Source: City of Albuquerque,
 Bernalillo County, RGIS, USGS, Earth Data Analysis Center, UNM, Koning, D.J., and Mansell, M., 2017,
 Rockfall susceptibility maps for New Mexico, New Mexico Bureau of Geology and Mineral Resources Open-file Report 595

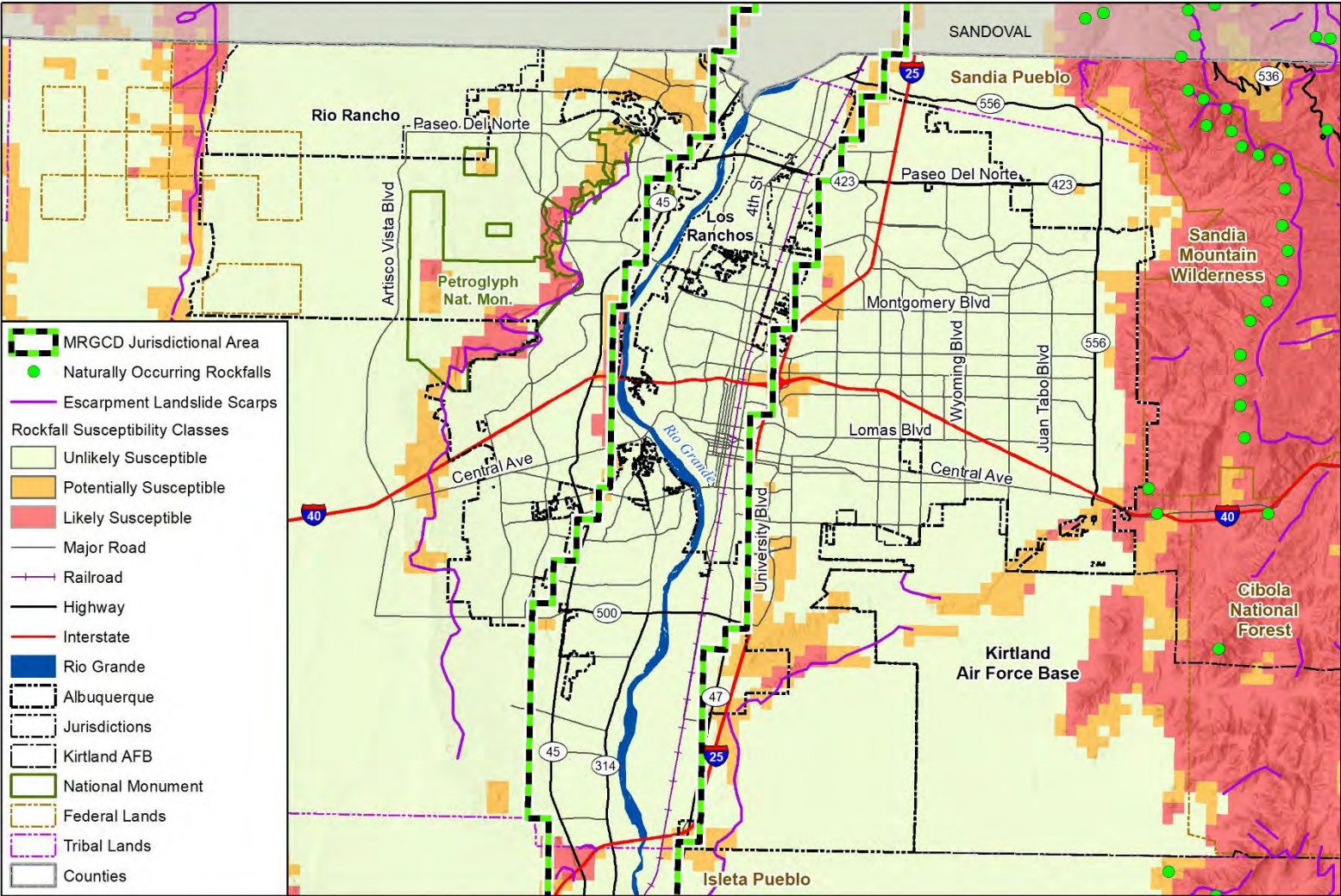


Figure 4-47 Rockfall Susceptibility in the Albuquerque Metropolitan Arroyo Flood Control Authority (AMAFCA)



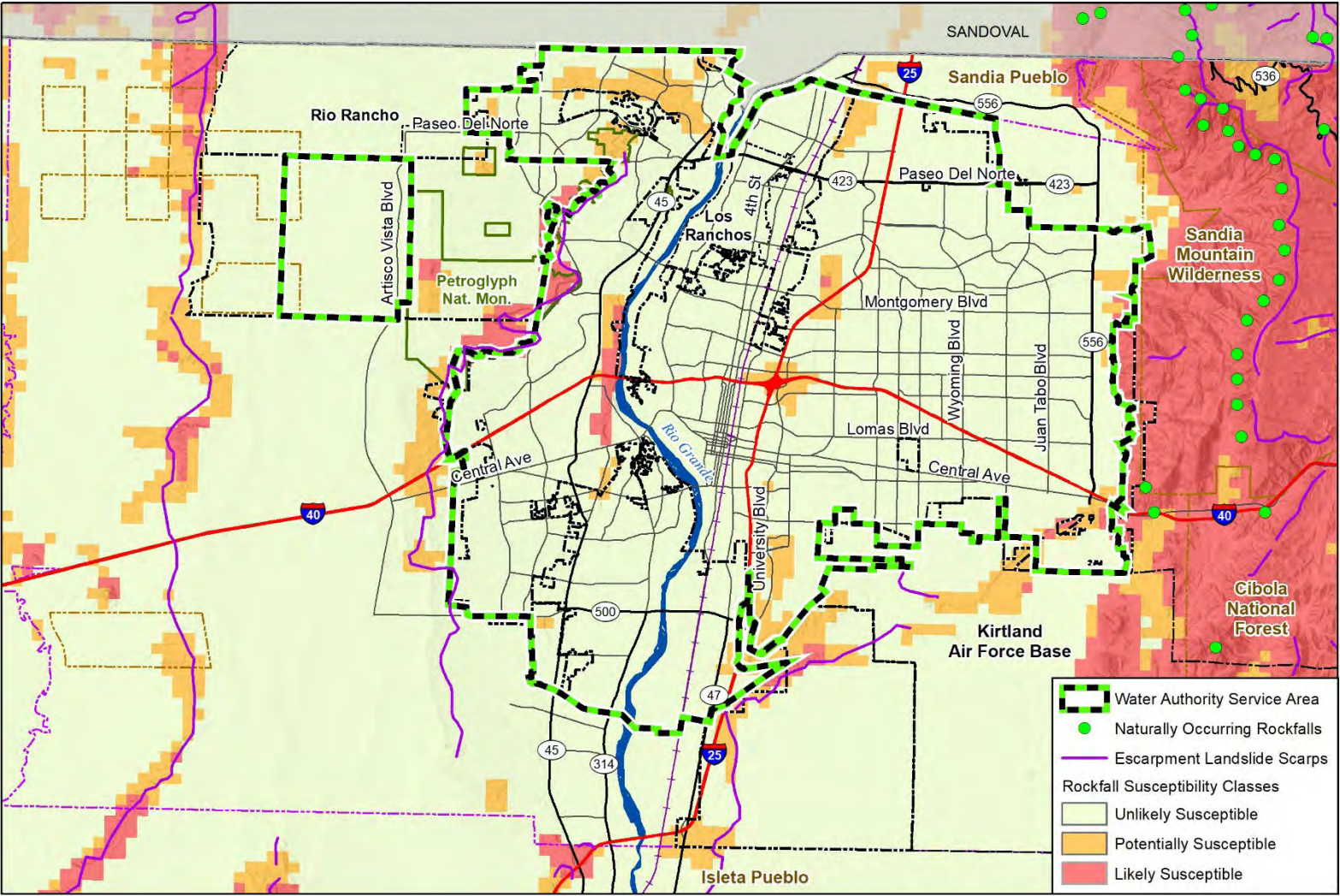
Map compiled 8/2021;
intended for planning purposes only.
Data Source: City of Albuquerque, AMAFCA District,
Bernalillo County, RGIS, USGS, Earth Data Analysis Center, UNM, Koning, D.J., and Mansell, M., 2017,
Rockfall susceptibility maps for New Mexico, New Mexico Bureau of Geology and Mineral Resources Open-file Report 595

Figure 4-48 Rockfall Susceptibility in the Middle Rio Grande Conservancy District (MRGCD)



Map compiled 8/2021; intended for planning purposes only.
 Data Source: City of Albuquerque, MRGCD Jurisdictional Area
 Bernalillo County, RGIS, USGS, Earth Data Analysis Center, UNM, Koning, D.J., and Mansell, M., 2017,
 Rockfall susceptibility maps for New Mexico, New Mexico Bureau of Geology and Mineral Resources Open-file Report 595

Figure 4-49 Rockfall Susceptibility in the Albuquerque/ Bernalillo County Water Utility Authority (ABCWUA)



wood. Map compiled 8/2021; intended for planning purposes only.
Data Source: City of Albuquerque, Water Authority Service Area District, Bernalillo County, RGIS, USGS, Earth Data Analysis Center, UNM, Koning, D.J., and Mansell, M., 2017, Rockfall susceptibility maps for New Mexico, New Mexico Bureau of Geology and Mineral Resources Open-file Report 595

4.12.4 Magnitude/Severity

Landslides and rockfalls often come with minimal to no warning. The duration of an event is quick, in the range of seconds to minutes, but the effects can last up to a day or two if blocking a roadway or knocking out power. Common problems associated with landslides and rockfalls include the loss of utilities or immobility. Loss of life is rare but can occur during landslides or rockfalls. Immobility can occur when roads become impassable due to landslides or rockfalls. Interruption or loss of power lines or transportation pathways can occur.

Landslides can be classified using the Alexander Scale, shown in Table 4-39. The scale is predicated on landslide debris impacting the built environment. Based on the history the highest extent level expected within the planning area is level 5 (Very Serious), but this is likely to be isolated to limited areas in where maintenance is limited and wooden buildings, roofs, or porches are collapsed or disconnected from foundations.

Table 4-39 Alexander Scale for Landslide Scale Damage

Level	Damage	Description
0	None	Building is intact
1	Negligible	Hairline cracks in walls or structural members; no distortion of structure or detachment of external architectural details
2	Light	Buildings continue to be habitable; repair not urgent. Settlement of foundations, distortion of structure, and inclination of walls are not sufficient to compromise overall stability.
3	Moderate	Walls out of perpendicular by one or two degrees, or there has been substantial cracking in structural members, or the foundations have settled during differential subsidence of at least 6 inches; building requires evacuation and rapid attention to ensure its continued life.
4	Serious	Walls out of perpendicular by several degrees; open cracks in walls; fracture of structural members; fragmentation of masonry; differential settlement of at least 10 inches compromising foundations; floors may be inclined by one or two degrees or ruined by heave. Internal partition walls will need to be replaced; door and window frames are too distorted to use; occupants must be evacuated, and major repairs carried out.
5	Very Serious	Walls out of plumb by five or six degrees; structure grossly distorted; differential settlement has seriously cracked floors and walls or caused major rotation or slewing of the building [wooden buildings are detached completely from their foundations]. Partition walls and brick infill will have at least partly collapsed; roofs may have partially collapsed; outhouses, porches, and patios may have been damaged more seriously than the principal structure itself. Occupants will need to be re-housed on a long-term basis, and rehabilitation of the building will probably not be feasible.
6	Partial Collapse	Requires immediate evacuation of the occupants and the cordoning off of the site to prevent accidents with falling masonry.
7	Total Collapse	Requires clearance of the site.

The severity of landslides or rockslides depends on the amount of material (soil, debris, or rocks) moves and where it stops moving (e.g. on roadway). Although the extent of the hazard is geographically small,

the severity of landslides and rockfalls can be critical with potential to cause severe injuries, shutdown transportation corridors to critical infrastructure, and damage property.

4.12.5 Climate Change Considerations

Most of New Mexico has warmed at least one degree (F) in the past century. The effects of future climate change may include rising temperatures, intensified drought events, and increased susceptibility to invasive species. These factors also contribute to increase to increased risk of wildfires, which can destabilize soil on steep slopes increasing landslide risk.

Climate projections across the United States have shown that while total annual precipitation will likely decrease in the Southwest region, the heaviest annual rainfall events will become more intense. More frequent high-magnitude precipitation events would cause more frequent debris flows and landslides across the State. Also, the severity of debris flows would correlate to the intensity of these precipitation events. Sustained periods of higher-than-normal moisture could possibly result in more rockfall and deep-seated landslide events according to the 2018 state plan.

4.12.6 Probability of Future Events

Despite a lack of data on past events, there is landslide and rockfall susceptibility data. The susceptibility data considers topography such as slopes greater than 8° as well as climatic, and geologic variables. Based on landslide and rockfall susceptibility data for Bernalillo County from the New Mexico Bureau of Geology and Mineral Resources and the Earth Data Analysis Center at the University of New Mexico (Figure 4-36 through Figure 4-49), there are areas of high susceptibility for landslides and rockfalls in the western and eastern portions of the county near the Sandia Mountain Wilderness Area. The risk of landslides is greater in mountainous steep-sloped areas, and this is also where they could damage isolated roadways or culverts and dam up streams or tributaries.

Many areas in the eastern portion of the County are prone to these types of hazard events due to their proximity to landslide deposits, naturally occurring rockfall events, their location at the base or top of steep slopes and drainage basins, or their location on infill or steep slope cuts. Moreover, increasing development and population in the County, particularly in mountainous areas, is likely to increasing numbers of structures and people exposed to future landslide and rockfall events.

Based on susceptibility data and mountainous areas in the west and east in the Sandia Mountain Wilderness Area, the probability of future occurrences of rockfall and landslide events in the planning area is estimated to be occasional.

4.12.7 Vulnerability Assessment

People

Exposure of people to landslide hazards is generally low. People who travel along roadways or highways in the northwestern and eastern portions of the county are potentially exposed because these areas are occasionally susceptible to landslides and rockfalls due to steep slopes and potential for heavy rain. Although there have been rockfall events that resulted in fatalities in 1988 and 1991 between Taos and Española, there have been no landslides or rockfall events in Bernalillo County reported to have caused loss of life, injuries, or major property damage.

General Property

Table 4-40 shows there are 9,469 buildings on 6,687 parcels in areas likely susceptible to landslides. Most are in the unincorporated portions of the County, followed by Albuquerque and Tijeras. The estimated value of these buildings is over \$1.9 billion. This analysis is a planning level exposure analysis; site-specific analyses would be needed to refine loss estimates and further refine potential risk to individual structures.

Table 4-40 Improved Properties Potentially at Risk to Landslide

Jurisdiction	Property Type	Improved Parcels	Building Count	Improved Value	Content Value	Total Value	Population
Albuquerque	Commercial	10	45	\$31,574,449	\$31,574,449	\$63,148,898	
	Residential	543	659	\$95,949,757	\$47,974,879	\$143,924,636	1,756
	Vacant	1	5	\$20,813	\$20,813	\$41,626	
	Total	554	709	\$127,545,019	\$79,570,141	\$207,115,160	1,756
Tijeras	Commercial	30	53	\$11,728,729	\$11,728,729	\$23,457,458	
	Residential	192	291	\$22,709,075	\$11,354,538	\$34,063,613	655
	Vacant	7	9	\$38,600	\$38,600	\$77,200	
	Total	229	353	\$34,476,404	\$23,121,867	\$57,598,271	655
Unincorporated	Commercial	119	266	\$41,808,766	\$41,808,766	\$83,617,532	
	Residential	5,476	7,782	\$1,072,178,658	\$536,089,329	\$1,608,267,987	19,312
	Vacant	309	359	\$2,088,040	\$2,088,040	\$4,176,080	
	Total	5,904	8,407	\$1,116,075,464	\$579,986,135	\$1,696,061,599	19,312
	Grand Total	6,687	9,469	\$1,278,096,887	\$682,678,142	\$1,960,775,029	21,723

Source: New Mexico Bureau of Geology & Mineral Resources, Albuquerque and Bernalillo County Assessor's Office, Wood analysis.

Table 4-41 shows there are 7,586 buildings on 5,606 parcels in areas likely susceptible to rockfall. Unlike landslide, the majority of these structures are in Albuquerque, followed by the unincorporated areas and the Village of Tijeras. The improved value of the buildings is over \$1 billion with the total value over \$1.6 billion. This analysis is a planning level exposure analysis; site-specific analyses would be needed to refine loss estimates and further refine potential risk to individual structures.

Table 4-41 Improved Properties Potentially at Risk to Rockfall

Jurisdiction	Property Type	Improved Parcels	Building Count	Improved Value	Content Value	Total Value	Population
Albuquerque	Commercial	42	109	\$78,758,433	\$78,758,433	\$157,516,866	
	Residential	3,611	4,614	\$646,807,889	\$323,403,945	\$970,211,834	11,679
	Vacant	12	18	\$81,113	\$81,113	\$162,226	
	Total	3,665	4,741	\$725,647,435	\$402,243,491	\$1,127,890,926	11,679
Tijeras	Commercial	24	42	\$10,382,429	\$10,382,429	\$20,764,858	
	Residential	132	191	\$15,180,570	\$7,590,285	\$22,770,855	450
	Vacant	6	8	\$36,700	\$36,700	\$73,400	
	Total	162	241	\$25,599,699	\$18,009,414	\$43,609,113	450
Unincorporated	Commercial	84	170	\$30,376,151	\$30,376,151	\$60,752,302	
	Residential	1,600	2,328	\$286,140,648	\$143,070,324	\$429,210,972	5,643
	Vacant	95	106	\$564,240	\$564,240	\$1,128,480	
	Total	1,779	2,604	\$317,081,039	\$174,010,715	\$491,091,754	5,643
	Grand Total	5,606	7,586	\$1,068,328,173	\$594,263,620	\$1,662,591,793	17,772

Source: New Mexico Bureau of Geology & Mineral Resources, Albuquerque and Bernalillo County Assessor's Office, Wood analysis.

Critical Facilities and Infrastructure

Landslides and rockfalls affect certain parts of the planning area, mostly areas that have steep slopes including some areas near roadways or critical infrastructure. The transportation corridors that have steep slopes and could potentially be affected are in the northeast and southeast portions of the County, including NM-165, NM-536, and NM-337. Although damage or losses to transportation corridors and structures are typically minimal, there can be impacts with lost time, maintenance costs, and tourism.

The critical facility exposure analysis estimates that there are 17 critical facilities in areas of likely landslide susceptibility and 21 facilities in areas of likely rockfall susceptibility, as shown in Table 4-42 and Table 4-43. An additional 137 critical facilities are in areas of potential to moderate landslide susceptibility, and 982 are located in areas of potential to moderate rockfall susceptibility. This analysis is a planning level exposure analysis; site-specific analyses would be needed to refine loss estimates and further refine potential risk to individual structures.

Table 4-42 Critical Facilities with Likely Landslide Susceptibility

Jurisdiction	Communications	Energy	Food, Water, Shelter	Hazardous Materials	Health and Medical	Safety and Security	Transportation	Total
Albuquerque	1					1		2
Los Ranchos								0
Tijeras						1		1
Unincorporated	4	2	1			7		14
Total	5	2	1	0	0	9	0	17

Source: New Mexico Bureau of Geology & Mineral Resources, Albuquerque and Bernalillo County Assessor's Office, NMWRAP, HIFLD, Wood analysis.

Table 4-43 Critical Facilities with Likely Rockfall Susceptibility

Jurisdiction	Communications	Energy	Food, Water, Shelter	Hazardous Materials	Health and Medical	Safety and Security	Transportation	Total
Albuquerque	3	1	1			4		9
Los Ranchos								0
Tijeras						1		1
Unincorporated	7		1			3		11
Total	10	1	2	0	0	8	0	21

Source: New Mexico Bureau of Geology & Mineral Resources, Albuquerque and Bernalillo County Assessor's Office, NMWRAP, HIFLD, Wood analysis.

The type of assets owned by AMAFCA, MRGCD, and ABCWUA are all potentially vulnerable to landslides and rockfalls, although MRGCD has very few facilities in high risk areas.

Government Services

Aside from possible damage to government facilities, the impact of landslides and rockslides on government services or public confidence in government is minimal. The vulnerability of responders to landslide and rockslide events is similar to that of the general public.

Economy

Economic impact of landslides/rockfalls is typically short term. Short term impacts on the economy include potential minutes to hours delays in commerce and tourism.

Historic, Cultural and Natural Resources

Landslides/rockslides are a natural environmental process. Environmental impacts include the removal of vegetation, soil, and rock. As shown in Figure 4-37 and Figure 4-44, the Petroglyph National Monument is in an area that has a likely susceptibility of landslides and rockfalls.

Future Land Use and Development

Landslides in Bernalillo County generally pose a low risk to life and property because the landslide and rockfall likely susceptible areas are relatively small and lie outside the more densely populated areas of Albuquerque. As the planning area increases in population, future development should consider avoiding mapped landslide deposits and likely landslide / rockfall susceptibility areas as shown in Figure 4-36 through Figure 4-49.

Future land development inside and stemming out from Albuquerque should also consider proximity to arroyos. A landslide could undermine arroyos in higher elevation areas near future development areas and create debris flows in these arroyos causing other issues such as flooding as discussed in Section 4.9.7

4.12.8 Jurisdictional Differences

Landslide	Frequency	Spatial Extent	Severity	Overall Risk
Bernalillo County	Occasional	Significant	Significant	Medium
Albuquerque	Occasional	Limited	Negligible	Low
Los Ranchos	NA	NA	NA	NA
Tijeras	Likely	Significant	Critical	Medium
AMAFCA	Unlikely	Limited	Significant	Medium
MRGCD	Unlikely	Limited	Negligible	Low
ABCWUA	Unlikely	Limited	Significant	Medium

All participating jurisdictions in Bernalillo County except for Los Ranchos are potentially susceptible to impacts of landslides because they include or are directly adjacent to steeper terrain. However, Albuquerque and MRGCD have very limited exposure.

4.12.9 Risk Summary

The eastern portion of the county is likely susceptible to the impacts of landslides and rockfalls, especially in areas of steep slopes during high precipitation events in spring or summer.

- Changes since 2016: no changes.
- There have been no landslides or rockfall events in the planning area that have caused loss of life, injuries, or major property damage.
- The County actively monitors conditions along the Rio Grande for potential landslides.

- There are landslide deposits and naturally occurring rockfall events in the Sandia Mountain Wilderness.
- The Petroglyph National Monument is an area that has a likely susceptibility of rockfall and landslides.
- Recently available statewide landslide data informed an enhanced vulnerability assessment during the update of this plan. The total value of properties in areas of likely susceptibility to landslides and rockfalls within Bernalillo County is over \$1.9 billion and \$1.6 billion, respectively, not including utilities or roadways.
- Mitigation of smaller landslides or rock falls can be accomplished with mesh or cable nets, barriers, and fences, or catchment areas. These designed structures can stop, control, reduce or provide a safe location for landslides/rock falls.
- Related hazards: spring/summer storms, earthquakes, wildfires.

4.13 Land Subsidence

4.13.1 Description

Land subsidence describes any depressions, cracks, and/or sinkholes in the earth's surface which can threaten people and property. Causes of subsidence include, but are not limited to, the removal or reduction of sub-surface fluids (water, oil, gas, etc.), mine subsidence, and hydro compaction. Of these causes, hydro-compaction, and mine subsidence manifest as localized events, while fluid removal may occur either locally or regionally.

Subsidence is caused by a diverse set of natural processes and human activities that include the mining of coal, metallic ores, limestone, salt, and sulfur; the withdrawal of groundwater, petroleum, and geothermal fluids; dewatering of organic soils; the wetting of dry, low-density deposits known as hydro compaction; dissolution of underground strata; natural sediment compaction; liquefaction; and crustal deformation.

Collapsible Soil

Collapsible soil is a related hazard that can quickly settle or collapse the ground, causing damage to manmade structures. The most common type of collapsible soil is hydrocompactive soil, which occurs in semi-arid to arid climates and consists of low density and low moisture content soil. The soil grains in these areas are not compacted tightly together but rather stacked loosely. These soils are considered strong while in a dry state. However, when moisture is introduced the stacked soil grains can collapse causing ground surface subsidence or settlement.

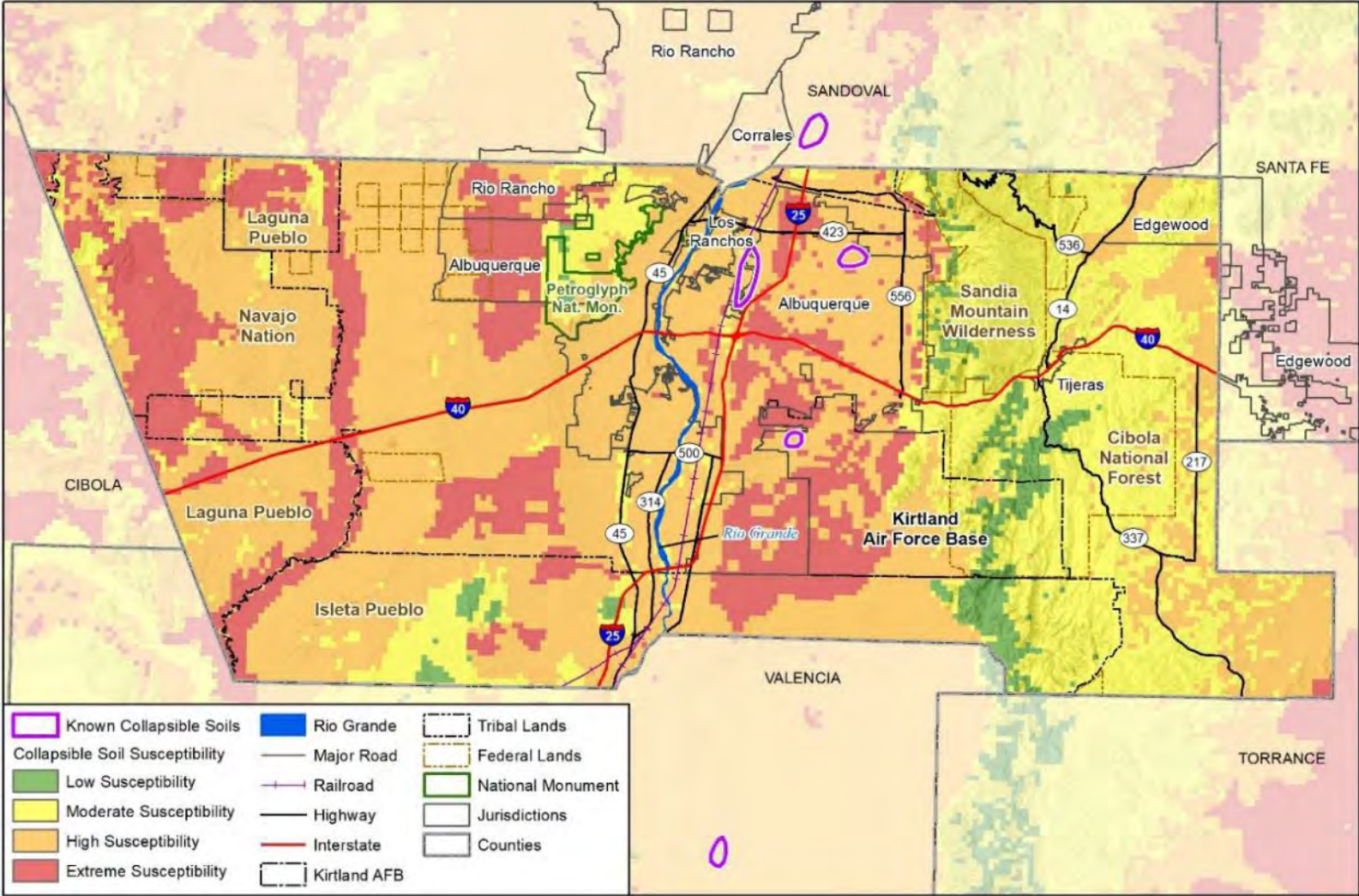
4.13.2 Past Occurrences

There are known collapsible soil locations in the plan area as shown in Figure 4-50, but there are no recorded events involving collapsible soils, subsidence, or sinkholes causing damage in the planning area. There are likely a number of minor events that have gone unreported. While sinkholes are secondary hazards related to land subsidence, there was a 2008 sinkhole event in Carlsbad and was directly linked to mining, but no known underground mining related sinkholes have occurred in Bernalillo County. There are mines in the county as discussed below.

4.13.3 Location

Figure 4-50 through Figure 4-56 show locations within Bernalillo County and its jurisdictions that have been identified as being susceptible to collapsible soils. The susceptibility results included known collapsible features and multiple correlative and qualitative proxies including climate, soil texture and taxonomy, depth-to-water, vegetation and land use, and landforms (Rinehart *et al* 2017). Although not all of these proxies were consistently available across the State and each came with its own data resolution, the total susceptibility was calculated by balancing correlation between hydro compaction susceptibility and proxy data along with the quality and reliability of the proxies. For further explanation, see Rinehart *et al* 2017. Areas with extreme susceptibility for collapsible soils range from central to the western parts of the planning area.

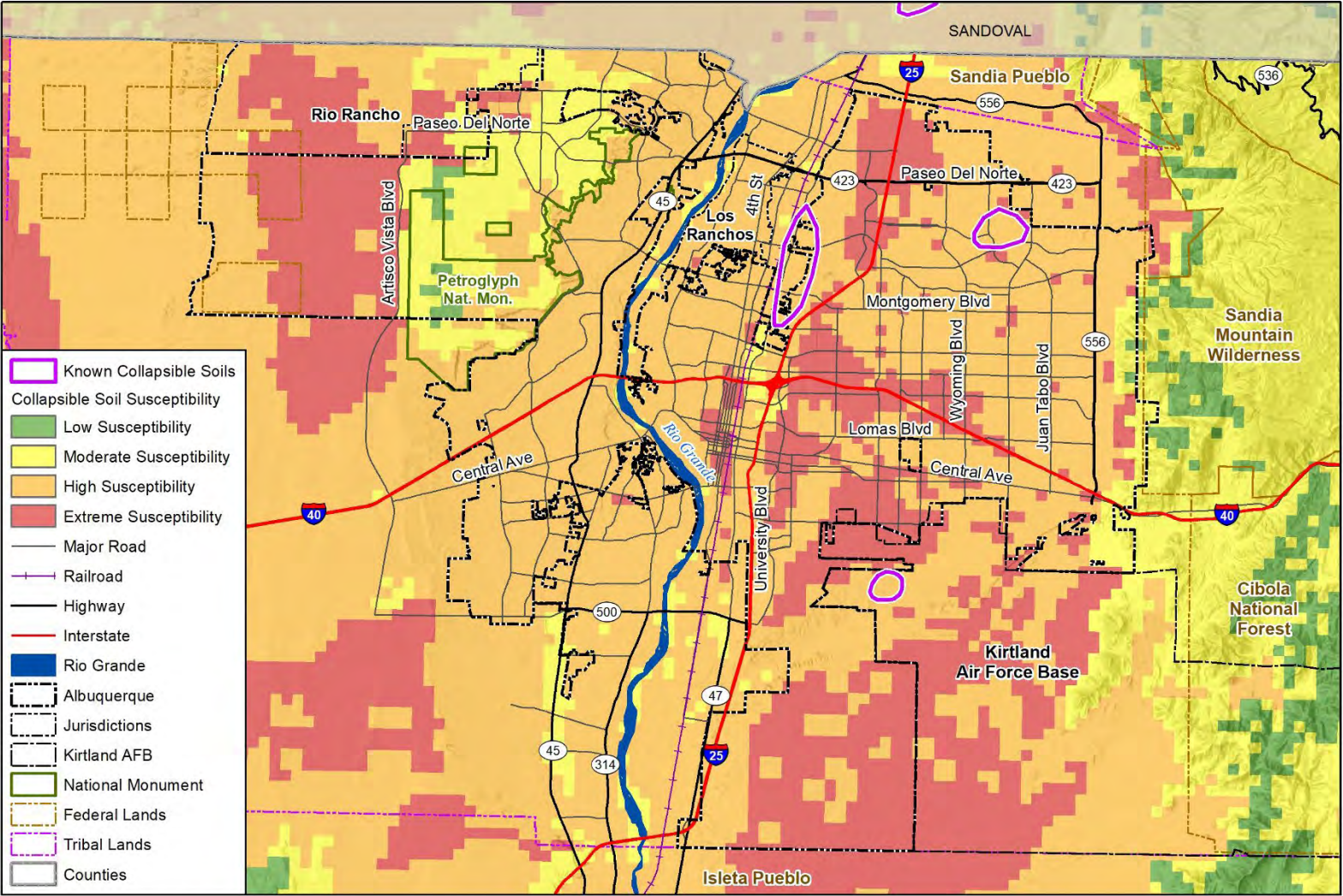
Figure 4-50 Collapsible Soil Susceptibility in Bernalillo County



Map compiled 9/2020; intended for planning purposes only.
 Data Source: City of Albuquerque, Bernalillo County, RGIS, Rinehart, A.J., Cikoski, T., Mansell, M., and Love, D.W., 2017, Collapsible soil susceptibility map for New Mexico (1:750,000) based on multiple proxies, New Mexico Bureau of Geology and Mineral Resources Open-file Report 593, 72 p.



Figure 4-51 Collapsible Soil Susceptibility in the City of Albuquerque



Map compiled 9/2020;
 intended for planning purposes only.
 Data Source: City of Albuquerque,
 Bernalillo County, RGIS, Rinehart, A.J., Cikoski, T., Mansell, M., and Love, D.W., 2017, Collapsible soil susceptibility map for
 New Mexico (1:750,000) based on multiple proxies, New Mexico Bureau of Geology and Mineral Resources Open-file Report 593, 72 p.

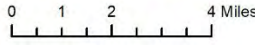
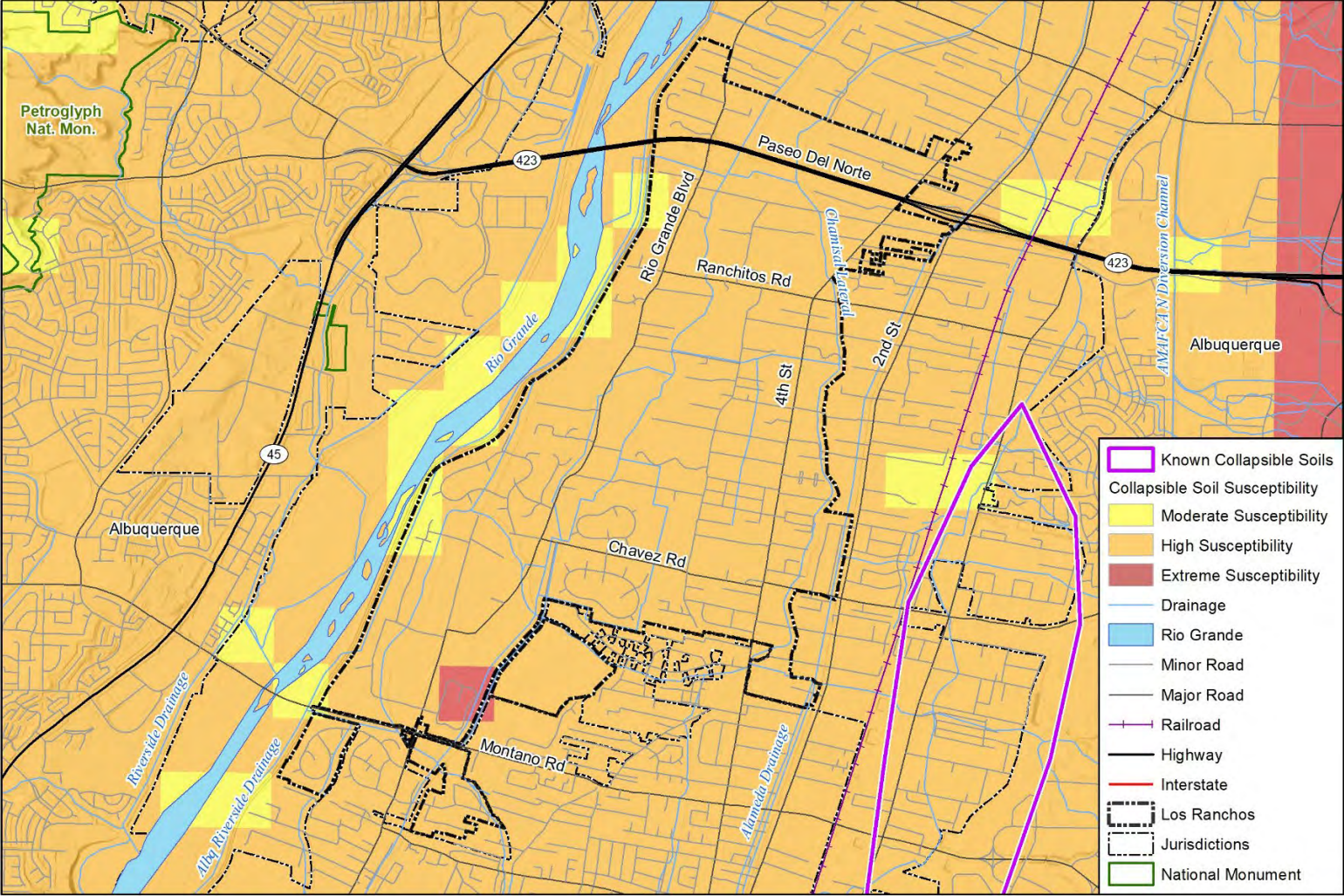


Figure 4-52 Collapsible Soil Susceptibility in the Village of Los Ranchos de Albuquerque



Map compiled 9/2020;
 intended for planning purposes only.
 Data Source: City of Albuquerque,
 Bernalillo County, RGIS, Rinehart, A.J., Cikoski, T., Mansell, M., and Love, D.W., 2017, Collapsible soil susceptibility map for
 New Mexico (1:750,000) based on multiple proxies, New Mexico Bureau of Geology and Mineral Resources Open-file Report 593, 72 p.


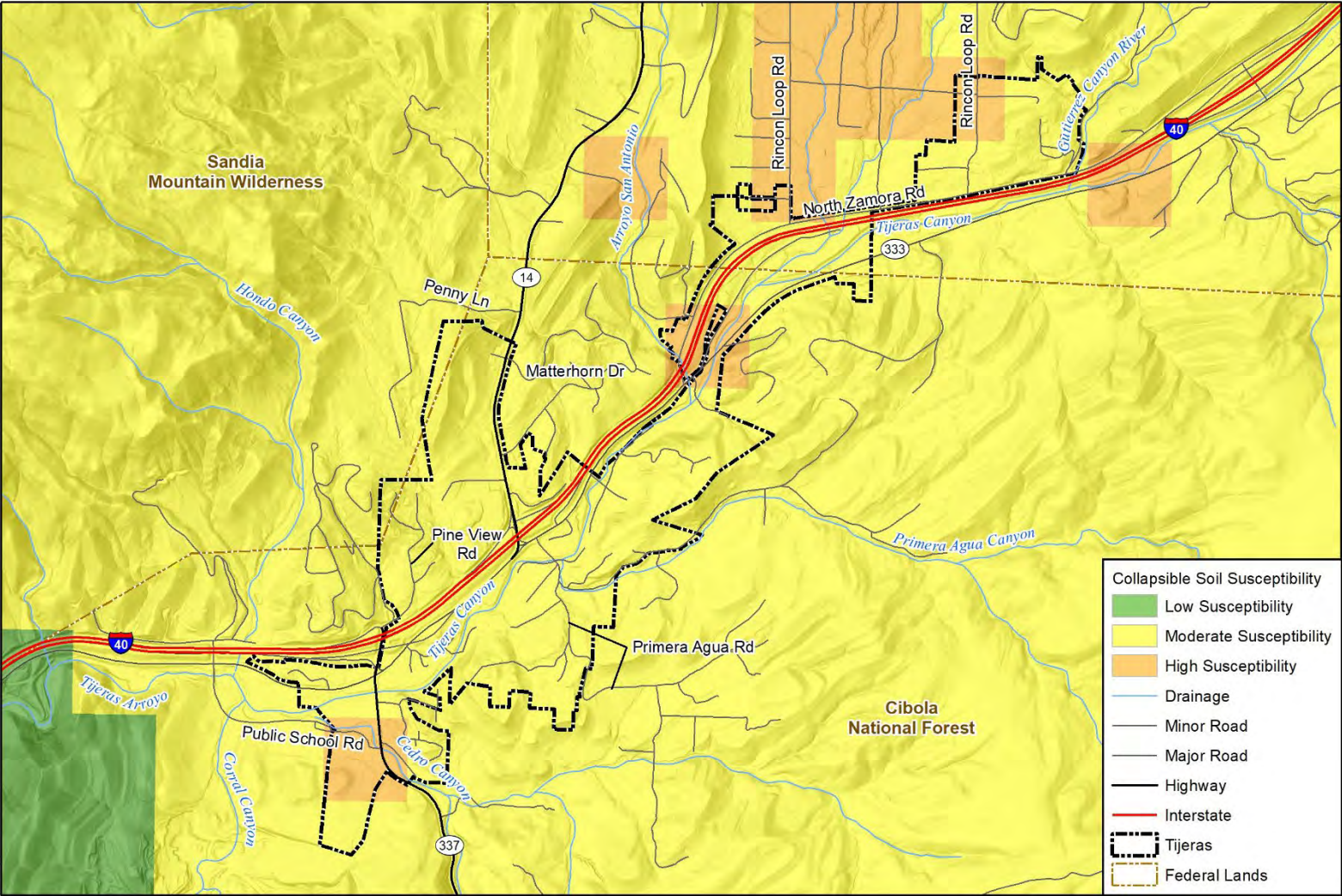
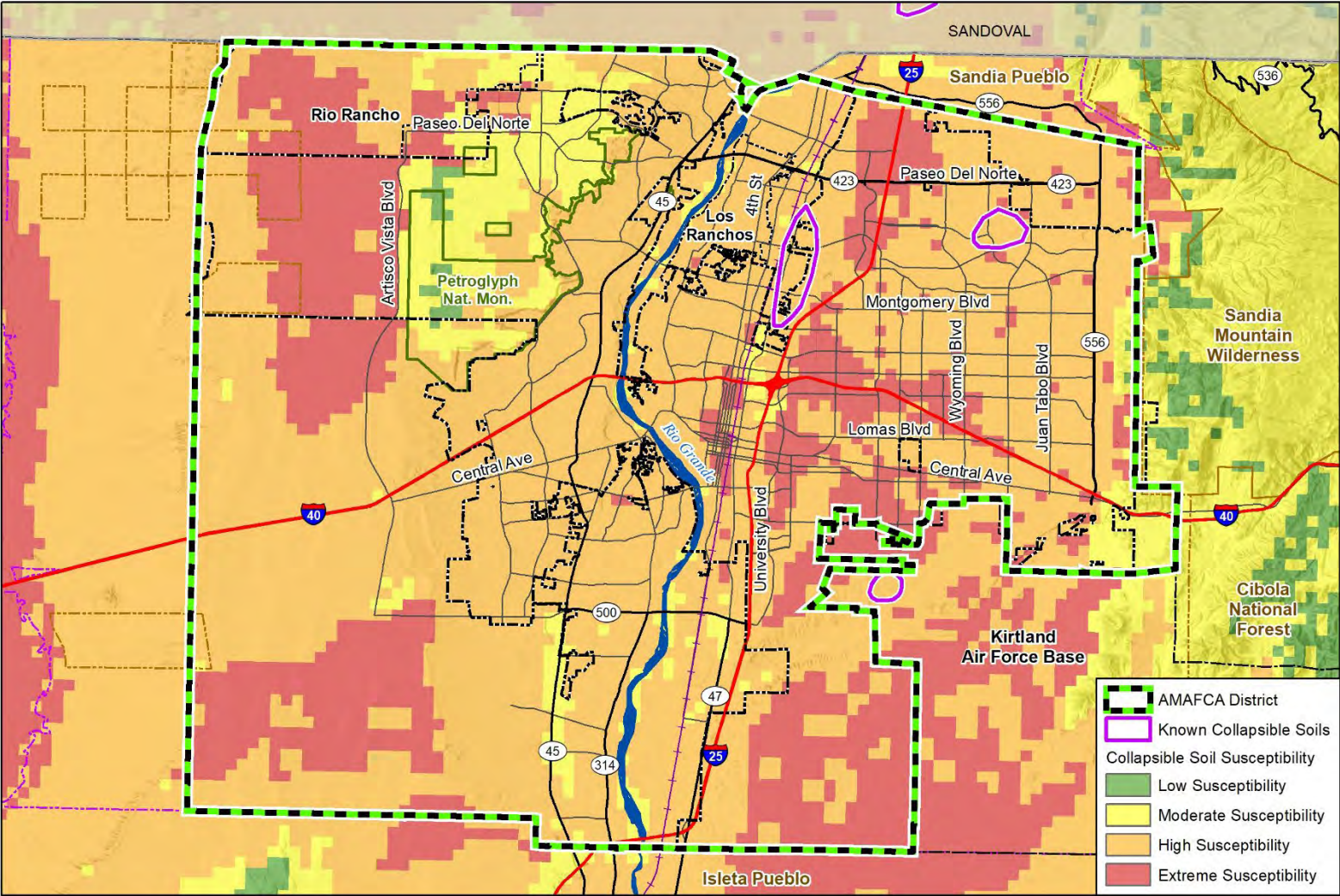


Figure 4-53 Collapsible Soil Susceptibility in the Village of Tijeras



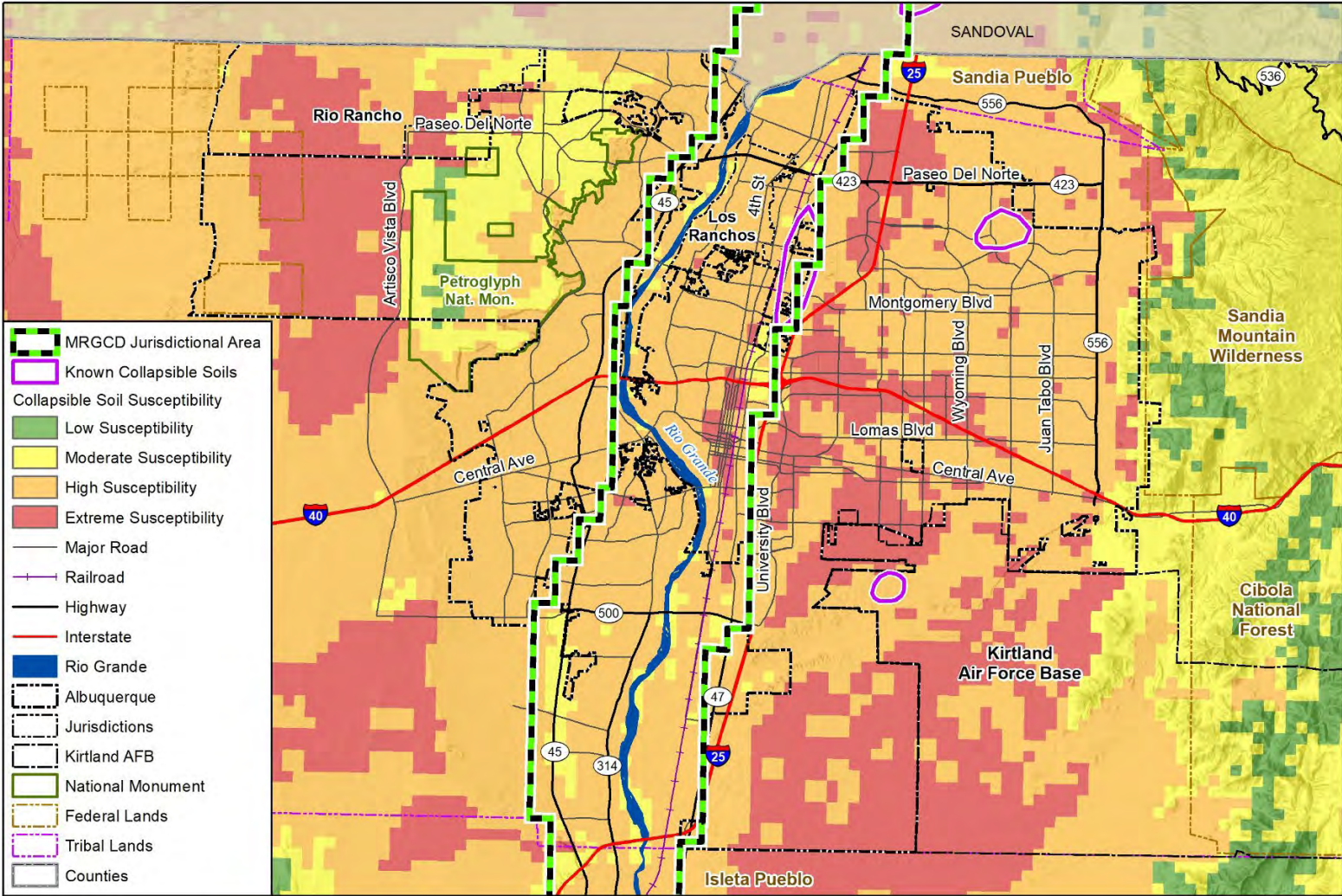
wood. Map compiled 9/2020; intended for planning purposes only.
Data Source: City of Albuquerque, Bernalillo County, RGIS, Rinehart, A.J., Cikoski, T., Mansell, M., and Love, D.W., 2017, Collapsible soil susceptibility map for New Mexico (1:750,000) based on multiple proxies, New Mexico Bureau of Geology and Mineral Resources Open-file Report 593, 72 p.

Figure 4-54 Collapsible Soil Susceptibility in the Albuquerque Metropolitan Arroyo Flood Control Authority (AMAFCA)



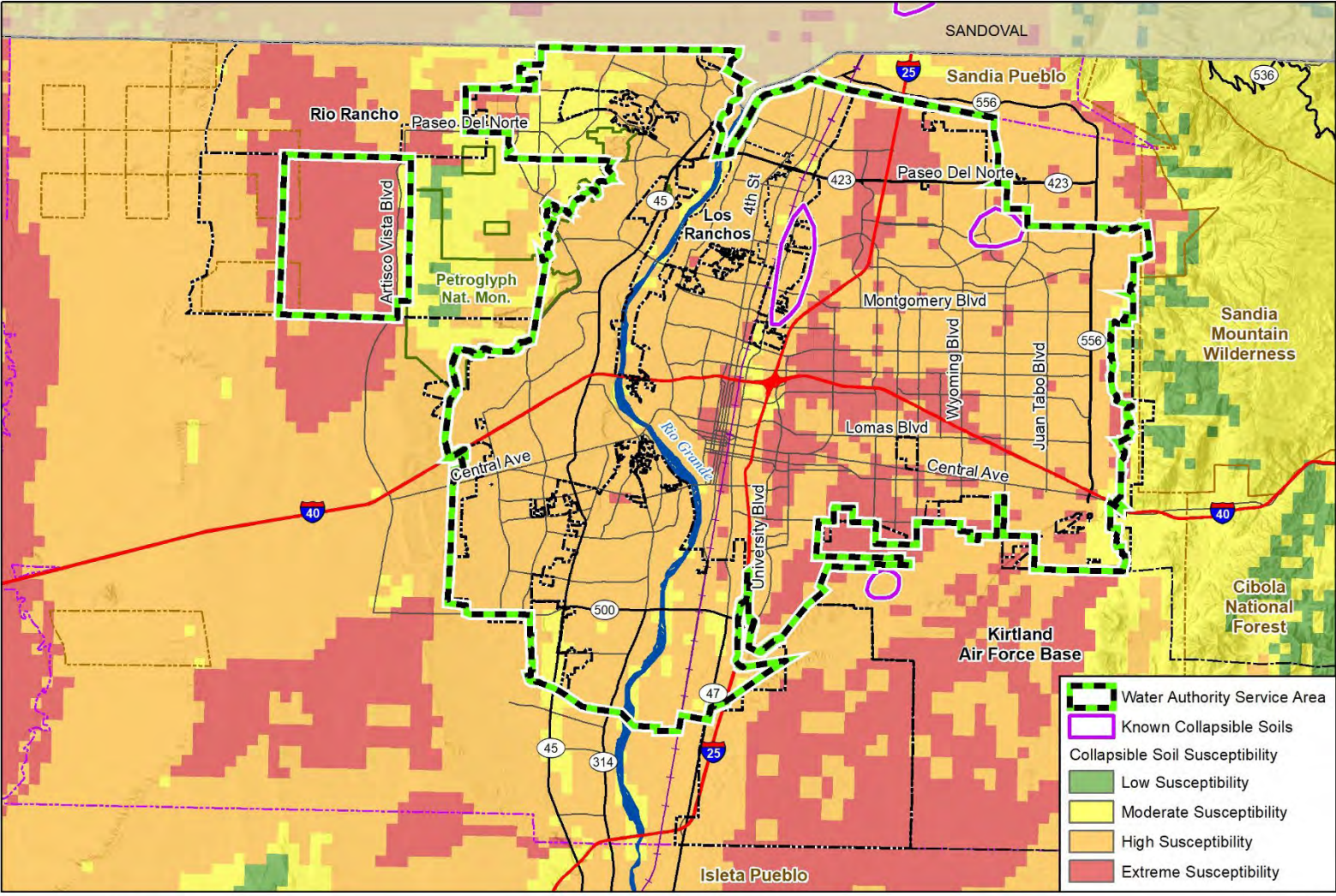
wood. Map compiled 8/2021; intended for planning purposes only.
 Data Source: City of Albuquerque, AMAFCA District, Bernalillo County, RGIS, Rinehart, A.J., Cikoski, T., Mansell, M., and Love, D.W., 2017, Collapsible soil susceptibility map for New Mexico (1:750,000) based on multiple proxies, New Mexico Bureau of Geology and Mineral Resources Open-file Report 593, 72 p.

Figure 4-55 Collapsible Soil Susceptibility in the Middle Rio Grande Conservancy District (MRGCD)




wood. Map compiled 8/2021; intended for planning purposes only.
Data Source: City of Albuquerque, MRGCD Jurisdictional Area, Bernalillo County, RGIS, Rinehart, A.J., Cikoski, T., Mansell, M., and Love, D.W., 2017, Collapsible soil susceptibility map for New Mexico (1:750,000) based on multiple proxies, New Mexico Bureau of Geology and Mineral Resources Open-file Report 593, 72 p.

Figure 4-56 Collapsible Soil Susceptibility in the Albuquerque/ Bernalillo County Water Utility Authority (ABCWUA)



wood. Map compiled 8/2021; intended for planning purposes only.
Data Source: City of Albuquerque, Water Authority Service Area, Bernalillo County, RGIS, Rinehart, A.J., Cikoski, T., Mansell, M., and Love, D.W., 2017, Collapsible soil susceptibility map for New Mexico (1:750,000) based on multiple proxies, New Mexico Bureau of Geology and Mineral Resources Open-file Report 593, 72 p.



4.13.4 Magnitude/Severity

Data on extent of land subsidence are extremely limited according to the 2018 New Mexico State HMP. As a result, severity can only be determined based on a few occurrences. Subsidence events are typically measured based on how many inches or feet of elevation the ground settles, and how wide an area is affected. Because there is no data on past subsidence events in the planning area, it is not currently possible to identify an expected range of future incidents. The collection of better data on subsidence events was identified as an action in the 2018 State HMP; if completed, this will allow better analysis of expected magnitude in the next plan update.

Land subsidence can occur rapidly due to sinkholes, the collapse of underground mines, or during an earthquake. Subsidence can also take place slowly, becoming evident over many years. Soils that tend to collapse and settle are those characterized by low-density materials that shrink in volume when they become wet and/or are subjected to weight from development. Subsidence events, depending on their location, can pose significant risks to health, safety, and local agricultural economies and interruption to transportation, and other services. Collapsible soil, like land subsidence, generally affects localized areas but can affect the region if it affects transportation corridors.

According to the 2018 State plan, land subsidence due to hydrocompactive soils has been identified and verified across New Mexico, affecting roads, residences, water lines and sewer lines. These include regions in the planning area such as in the Tanoan Communities in Albuquerque, along the western flank of the Rio Grande valley in Albuquerque, and in Tijeras Canyon in Albuquerque. Land subsidence generally affects localized areas but can affect the region if it damages transportation corridors.

According to the New Mexico Mining and Minerals Division, there are 48 mine registrations and permits in Bernalillo County (EMNRD Mining and Minerals Division 2020). As mining is associated with mine subsidence and sinkholes, it is important to know these locations. Although the number of abandoned mines in Bernalillo County is unknown, it is estimated there are over 15,000 abandoned mine features in the State of New Mexico (EMNRD Mining and Minerals Division 2020).

4.13.5 Climate Change Considerations

Changing weather patterns and climate could affect land subsidence in New Mexico. Areas with collapsible soils that already have structures built on them may be more likely to subside due to greater focused run-off with increased precipitation magnitude and intensity. New Mexico will likely see an increased incidence of subsidence from groundwater withdrawal as climate changes. As the climate warms, increases in irrigation and water use will lead to greater reliance on groundwater reserves, likely lowering groundwater levels below historical levels. When groundwater levels drop, the likelihood of subsidence increases.

4.13.6 Probability of Future Events

No records of past subsidence have been found for Bernalillo County, and the 2018 State Plan does not report any land subsidence or sinkhole issues in the planning area. However, many subsidence events often go unreported. Based on the known collapsible soil locations around the planning area as shown in Section 4.13.3, it is likely that unreported collapsible soils incidents have occurred and will continue to occur. Based on data from New Mexico Bureau of Geology and Mineral Resources for Bernalillo County, there are areas of extreme susceptibility to collapsible soils throughout the County. Most of the western 2/3 of the County is high to extreme collapsible soil susceptibility. Collapsible soils potential to occur increases when water is added to drier soils as development extends out to the valley margins and

foothills beyond the well-watered and irrigated valleys with compact soils. Overall, the probability of significant land subsidence including collapsible soils occurring in the future is occasional.

4.13.7 Vulnerability Assessment

People

Collapsible soils and moderately expansive soils intersect with many of the more populated jurisdictions such as Albuquerque. However, the relatively slow onset of most expansive and collapsible soil events makes them unlikely to cause injuries. There are no known deaths or injuries in the planning area from these types of events.

General Property

Although damage or losses to transportation corridors and structures are typically minimal, there can be impacts with mitigation and maintenance costs, lost time, and minor structural damage.

Damages to property due to erosion and deposition are usually classified as cosmetic, functional, or structural. Cosmetic damages refer to slight problems where only the physical appearance of a structure is affected (e.g., cracking in plaster or drywall). Functional damage refers to situations where the use of a structure has been impacted due to subsidence. Structural damages include situations where entire foundations require replacement due to subsidence-caused cracking of supporting walls and footings.

This analysis is a planning level exposure analysis; site-specific analyses would be needed to refine loss estimates and further refine potential risk to individual structures. However, only 18% of Bernalillo County has Extreme Risk to collapsible soil susceptibility, most of which is generally outside of the high density population area of Albuquerque (Figure 4-50). There are 42,889 buildings on 29,081 parcels in Albuquerque, Los Ranchos, and unincorporated areas identified as being at extreme susceptibility to collapsible soils (Table 4-44). The potential losses associated with these facilities is estimated at \$11.5 billion. The known collapsible soil locations, as shown in Figure 4-51, are in the high susceptibility area for collapsing soils and are within or just outside of Albuquerque.

Table 4-44 Improved Properties at Risk to Extreme Susceptibility (18% of County) Collapsible Soil by Property Type

Jurisdiction	Property Type	Improved Parcels	Building Count	Improved Value	Content Value	Total Value	Population
Albuquerque	Commercial	3,623	5,457	\$2,586,351,344	\$2,586,351,344	\$5,172,702,688	
	Residential	24,415	36,166	\$4,047,371,368	\$2,023,685,684	\$6,071,057,052	78,962
	Vacant	386	456	\$10,261,756	\$10,261,756	\$20,523,512	
	Total	28,424	42,079	\$6,643,984,468	\$4,620,298,784	\$11,264,283,252	78,962
Los Ranchos	Commercial	1	1	\$245,100	\$245,100	\$490,200	
	Residential	26	27	\$18,657,941	\$9,328,971	\$27,986,912	82
	Total	27	28	\$18,903,041	\$9,574,071	\$28,477,112	82
Unincorporated	Commercial	27	42	\$18,500,600	\$18,500,600	\$37,001,200	
	Residential	574	699	\$177,949,695	\$88,974,848	\$266,924,543	2,024
	Vacant	29	41	\$1,087,200	\$1,087,200	\$2,174,400	
	Total	630	782	\$197,537,495	\$108,562,648	\$306,100,143	2,024
Grand Total	29,081	42,889	\$6,860,425,004	\$4,738,435,502	\$11,598,860,506	81,068	

Source: New Mexico Bureau of Geology & Mineral Resources, Albuquerque and Bernalillo County Assessor's Office, Wood analysis.

While the above analysis shows large numbers of people and property potentially at risk of land subsidence, the lack of reported damages from subsidence combined with the slow onset of subsidence indicates the actual risk is lower than this data might suggest.

Critical Facilities and Infrastructure

The critical facility exposure analysis identified 188 critical facilities located in areas at extreme susceptibility to collapsible soils, as shown in Table 4-45. This analysis is a planning level exposure analysis; site-specific analyses would be needed to refine loss estimates and further refine potential risk to individual structures.

Table 4-45 Critical Facilities with High-to-Extreme Collapsible Soil Susceptibility

Jurisdiction	Communications	Energy	Food, Water, Shelter	Hazardous Materials	Health and Medical	Safety and Security	Transportation	Total
Albuquerque	474	72	23	2	33	193	11	808
Los Ranchos	6	1				6		13
Tijeras								0
Unincorporated	62	13	5	6	1	39		126
Total	542	86	28	8	34	238	11	947

Source: New Mexico Bureau of Geology & Mineral Resources, Albuquerque and Bernalillo County Assessor’s Office, NMWRAP, HIFLD, Wood analysis.

AMAFCA dams and other assets can be particularly vulnerable to sinkholes or other subsidence. MRGCD and ABCWUA assets are also potentially vulnerable to shifting soils.

Government Services

Aside from possible damage to government facilities, the impact of subsidence on government services or public confidence in government is minimal. Impacts on responders are unlikely.

Economy

The economic cost of subsidence and collapsible soils is typically minor in the short term, although over time they can add up to significant impacts.

Historic, Cultural and Natural Resources

Subsidence and collapsible soils are a natural environmental process that can be influenced by human activities. Nonetheless they have the potential to alter the landscape and cause damages to historic and cultural resources.

Future Land Use and Development

Local land subsidence will continue as more water is pumped for irrigation and as more development such as roads and buildings extend into new regions. For hydrocompactive soils, better building ordinances and special care for all surface and subsurface water sources is essential. This includes better testing of the subsurface before construction.

Only 18% of the county is rated as extreme susceptibility for collapsible soils and includes over 42,000 structures with a total value of over \$11.5 billion. However, based on historic records, Bernalillo County

only has a few collapsible soil locations. And although studies by the USGS suggest that vulnerability to subsidence could increase if groundwater pumping becomes non-sustainable, subsidence and collapsible soil impacts would likely be minor such as disrupting roads, water lines, sewer lines, or aesthetic damages to residences.

One mitigation effort is educating communities about the effects of land subsidence and the risks mining brings to the community. As discussed above, there are currently 48 mine registrations and permits in Bernalillo County (EMNRD Mining and Minerals Division 2020). While sinkholes are secondary hazards related to land subsidence, there most recent New Mexico sinkhole event occurred in Carlsbad in 2008 and was directly linked to mining, but no underground mining related sinkholes have known occurred in Bernalillo County.

4.13.8 Jurisdictional Differences

Land Subsidence	Frequency	Spatial Extent	Severity	Overall Risk
Bernalillo County	Unlikely	Extensive	Negligible	Medium
Albuquerque	Unlikely	Limited	Negligible	Low
Los Ranchos	Unlikely	Extensive	Negligible	Low
Tijeras	Unlikely	Significant	Negligible	Low
AMAFCA	Unlikely	Limited	Critical	Medium
MRGCD	Unlikely	Limited	Negligible	Low
ABCWUA	Unlikely	Limited	Negligible	Low

The risk of land subsidence is slightly higher in western Bernalillo County, and lowest in the east mountains and Village of Tijeras. For AMAFCA facilities, this could be mean a sinkhole underneath part of an arroyo creating the need for repair.

4.13.9 Risk Summary

There are no damaging subsidence events reported in the planning area.

- Changes since 2016: no changes.
- 18% of the planning area has extreme collapsible soil susceptibility based on statewide mapping and includes over 42,000 structures with a total value of over \$11.5 billion.
- There are three areas of known collapsible soils in Albuquerque.
- Based on known collapsible locations, land subsidence in the future will occur occasionally.
- The spatial extent and severity of subsidence including collapsible soils are limited.
- There are 48 mine registrations and permits in Bernalillo County, although the number of abandoned mines in Bernalillo County is unknown, it is estimated there are over 15,000 abandoned mine features in the State of New Mexico.
- Increases in irrigation and water use will lead to greater reliance on groundwater reserves and when groundwater levels drop, the likelihood of subsidence increases.
- Subsidence and collapsible soil impacts would likely be minor such as disrupting roads, water lines, sewer lines, or aesthetic damages to residences.
- Related hazards: earthquake, wildfire, spring/summer storms, floods.

4.14 Pandemic/Public Health Emergency

4.14.1 Description

A public health emergency is defined as an emergency need for healthcare and medical services to respond to a disaster, significant outbreak of an infectious disease, bioterrorist attack or other significant or catastrophic event. Public health emergencies can occur as primary events by themselves, or they may be secondary to another disaster or emergency, such as tornado, flood, or hazardous material incident.

Public health emergencies have the potential to cause serious illness and death, especially among those who have compromised immune systems due to age or underlying medical conditions. There are several contagious and infectious diseases present in the planning area that could constitute a public health risk.

A pandemic can be defined as a disease that attacks a large population across great geographic distances. Pandemics are larger than epidemics in terms of geographic area and number of people affected. Epidemics tend to occur seasonally and affect much smaller areas. Pandemics, on the other hand, are most often caused by new subtypes of viruses or bacteria for which humans have little or no natural resistance. Consequently, pandemics typically result in more deaths, social disruption, and economic loss than epidemics.

There are three conditions that trigger a pandemic declaration:

1. A new virus subtype must emerge that has not previously circulated in humans (and therefore there is no pre-existing immunity),
2. This new subtype must be able to cause disease in humans, and
3. The virus must be easily transmissible from human to human.

As of March 2021, Bernalillo County, the nation, and the world are dealing with the COVID-19 pandemic, confirming that pandemic is a key public health hazard in the planning area. This hazard risk assessment includes an analysis of pandemic risk across Bernalillo County and an analysis of the impacts of the hazards profiled in this plan on public health.

Unlike seasonal flu, an influenza pandemic has much greater potential for loss of life and significant social disruption due to higher rates of transmission and more severe health impacts. The COVID-19 virus has a much higher rate of transmission than the seasonal flu, primarily by airborne transmission of droplets/bodily fluid. Common symptoms include fever, cough, fatigue, shortness of breath or breathing difficulties, and loss of smell and taste. While most people have mild symptoms, some people develop acute respiratory distress syndrome with roughly one in five requiring hospitalization and a fatality rate of approximately 1%. A key challenge in containing the spread has been the fact that it can be transmitted by people who are asymptomatic.

According to the U.S. Centers for Disease Control and Prevention (CDC) and the New Mexico Department of Health, there are several resources the County can focus on in the event of a pandemic, which include:

- Infection Prevention and Control
- Securing medical resources
- Laboratory testing/capacity
- Community Mitigation
- Surveillance and Data Analytics
- Contact Tracing

4.14.2 Past Occurrences

The New Mexico Department of Health publishes epidemiology reports for various diseases. One of the most prominent diseases that affects New Mexico every year is influenza. In the 2018-2019 season, there were two waves of influenza from two strains of the virus and it was the longest season in 10 years.

Pandemics

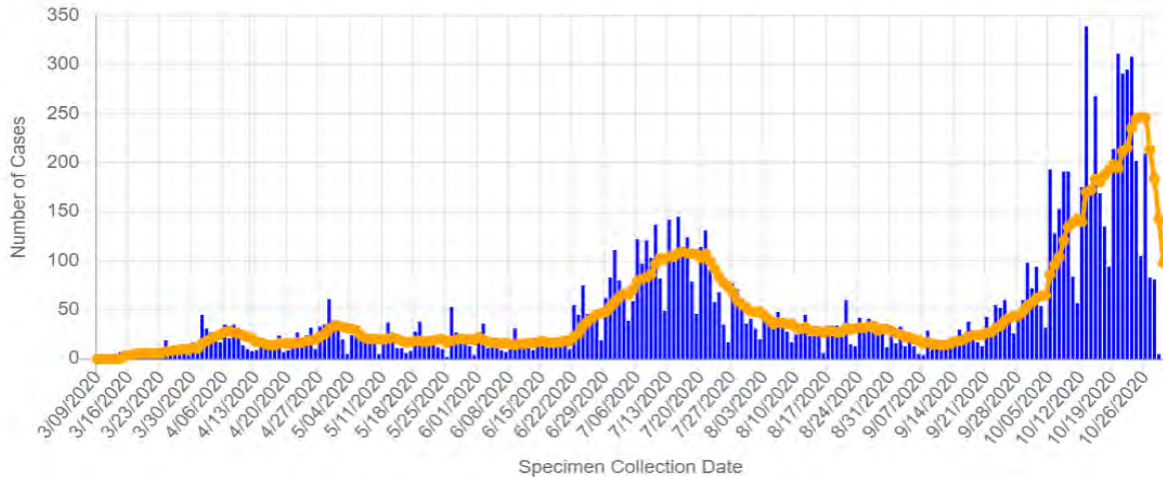
Since the early 1900s, five lethal pandemics have swept the globe:

- **1918-1919 Spanish Flu:** The Spanish Flu was the most severe pandemic in recent history. The number of deaths was estimated to be 50-100 million worldwide and 675,000 in the United States. Its primary victims were mostly young, healthy adults. At one point, more than 10 percent of the American workforce was bedridden.
- **1957-1958 Asian Flu:** The 1957 Asian Flu pandemic killed 1-2 million people worldwide, including about 70,000 people in the United States, mostly the elderly and chronically ill. Fortunately, the virus was quickly identified, and vaccine production began in May 1957.
- **1968-1969 H3N2 Hong Kong Flu:** The 1968 Hong Kong Flu pandemic killed 34,000 Americans. Again, the elderly were more severely affected. This pandemic peaked during school holidays in December, limiting student-related infections, which may have kept the number of infections down. Also, people infected by the Asian Flu ten years earlier may have gained some resistance to the new virus.
- **2009-2010 H1N1 Swine Flu:** This influenza pandemic emerged from Mexico in early 2009 and was declared a public health emergency in the U.S. on April 26. By June, approximately 18,000 cases had been reported in the U.S. and the virus had spread to 74 countries. Most cases were fairly mild, with symptoms similar to the seasonal flu, but there were cases of severe disease requiring hospitalization and a number of deaths. The CDC estimates that 43-89 million people were infected worldwide, with an estimated 8,870 to 18,300 H1N1 related deaths, including 12,469 deaths in the United States.
- **2020-Ongoing COVID-19:** The COVID-19 or novel coronavirus pandemic began in December 2019 and was declared a pandemic in March of 2020. As of November 5th, 2020, 49 million cases have been reported around the world with over 1.2 million deaths, including 9.8 million cases and 236,000 deaths in the United States. Bernalillo County has seen 12,828 cases, resulting in 225 deaths. The pandemic is expected to last through the much of 2022.

Figure 4-57 COVID-19 Epidemic Curve, Bernalillo County, October 30, 2020

Epidemic Curve

Number of cases per day with 7-day rolling average



Note: there may be positive test results that have not yet been reported in the last 7 days. Last updated: 10/30/2020

Source: New Mexico Department Of Health

While it did not reach pandemic proportions, the planning area was impacted by an outbreak of Hepatitis A from November 2018 through June 2020. This outbreak was part of a national outbreak of Hepatitis A among persons experiencing homelessness and injection and non-injection drug users. Along with routine monitoring of cases in Albuquerque area, the City of ABQ Environmental Health Department (EHD) partnered with NM Department of Health and other local agencies to assist with providing information to restaurants, the general public, and educating/assisting businesses that had positive workers. In addition to state and federal partners, EHD coordinated with other City departments to facilitate vaccination events for specific groups of City employees that needed Hepatitis A vaccination. Overall, New Mexico experienced 168 total cases, 127 hospitalization, and 2 deaths.

4.14.3 Location

Pandemics occur not only on a county or state level, but on a national and global scale. The current COVID-19 pandemic has affected all counties in New Mexico. It is likely that most communities in Bernalillo County would be affected, either directly or by secondary impacts. More highly-populated areas may be affected sooner and may experience higher infection rates.

4.14.4 Magnitude/Severity

The magnitude of a public health emergency will range significantly depending on the transmissivity and mortality rate of the virus. Pandemic influenza is more easily transmitted from person-to-person but advances in medical technologies have greatly reduced the number of deaths caused by influenza over time.

Today, a much larger percentage of the world’s population is clustered in cities, making them ideal breeding grounds for epidemics. Additionally, the explosive growth in air travel means the virus could spread around the globe within hours. Under such conditions, there may be very little time to counties, states, and countries to prepare. Most experts believe we will have just one to six months between the

time that a dangerous new influenza strain is identified and the time that outbreaks begin to occur in the United States. Outbreaks are expected to occur simultaneously throughout much of the nation, preventing shifts in human and material resources that normally occur with other natural disasters. These and many other aspects make influenza pandemic unlike any other public health emergency or community disaster. Pandemics typically last for several months to 1-2 years.

As described by the World Health Organization (WHO), the Pandemic Intervals Framework (PIF) is a six-phased approach to defining the progression of a pandemic. This framework is used to guide pandemic planning and provides recommendations for risk assessment, decision-making, and action. These intervals provide a common method to describe pandemic activity which can inform public health actions. The duration of each pandemic interval might vary depending on the characteristics of the virus and the public health response.

The six-phase approach was designed for the easy incorporation of recommendations into existing national and local preparedness and response plans. Phases 1 through 3 correlate with preparedness in the pre-pandemic interval, including capacity development and response planning activities, while Phases 4 through 6 signal the need for response and mitigation efforts during the pandemic interval. Phase 6 was reached in the County during the 2020 COVID outbreak.

Pre-Pandemic Interval

- Phase 1 is the natural state in which influenza viruses circulate continuously among animals but do not affect humans.
- Phase 2 involves cases of animal influenza that have circulated among domesticated or wild animals and have caused specific cases of infection among humans.
- Phase 3 represents the mutation of the animal influenza virus in humans so that it can be transmitted to other humans under certain circumstances (usually very close contact between individuals). At this point, small clusters of infection have occurred.

Pandemic Interval

- Phase 4 involves community-wide outbreaks as the virus continues to mutate and become more easily transmitted between people (for example, transmission through the air).
- Phase 5 represents human-to-human transmission of the virus in at least two countries.
- Phase 6 is the pandemic phase, characterized by community-level influenza outbreaks.

4.14.5 Climate Change Considerations

Additional research is needed to determine the effects of climate change on the frequency and duration of epidemics and pandemics. Climate change may influence vector-borne disease prevalence, although the direction of the effects (increased or decreased incidence) will be location- and disease-specific. The intensity and extent of certain diseases is projected to increase. Climate change threatens to increase the spread of infectious diseases because changing heat, rain, and humidity levels allow disease carrying vectors and pathogens to come into closer contact with humans. If New Mexico's climate becomes warmer, mosquito populations could swell, making the region more favorable for disease transmission. Warmer weather could also play a role in elevated seasonal deer mouse populations. Disadvantaged populations such as people with compromised health and the economically disadvantaged are expected to bear a greater burden as a result of their reduced access to medical care and limited resources for adaptation strategies.

Ongoing efforts to reduce greenhouse gas emissions and adapt to a changing climate, may help to reduce the impacts of climate change on pandemics.

4.14.6 Probability of Future Events

Even before the COVID-19 pandemic began, most public health experts considered another major pandemic to be inevitable. However, there is no definite way to predict when the next pandemic might happen. Some indicators will be present, but not every new virus turns into a pandemic. Based on the five pandemics that have affected the United States in roughly the last 100 years, a pandemic occurs on average roughly every 20 years.

Based on historical incidents from 2013 through 2017, Bernalillo County experiences approximately 13 deaths per 100,000 people from influenza and pneumonia each year.

4.14.7 Vulnerability Assessment

Preparing for, responding to, and recovering from a pandemic requires a strategy that includes a holistic suite of public health activities designed to lessen the impact on morbidity and mortality. These activities include education, vaccination, prophylaxis, isolation/quarantine, a robust contact tracing program, and the closure of public facilities. In addition, clear, concise communication with the public and with other agencies remains a critical component, as does the ability of the involved agencies to achieve collaboration and coordination. By their very nature, most pandemics, once started, will not be stopped until they have run their course. This course can be shortened and weakened by a number of factors, with vaccination being the most effective method for protecting the population. Pandemic plans describe strategies of preparedness, response, and recovery to attempt to decrease illnesses and deaths during the pandemic period to manageable levels (i.e., that do not overwhelm the critical infrastructures of the State), and to promote community resiliency and rapid recovery.

People

Pandemics have the ability to affect large segments of the population for long periods of time. The number of hospitalizations and deaths will depend on the virulence of the virus. Risk groups cannot be predicted with certainty; the elderly, people with underlying medical conditions, and young children are usually at higher risk, but as discussed above this is not always true for all influenza strains. People without health coverage or access to good medical care are also likely to be more adversely affected. Mental health of the public could also be impacted depending on the length of the event and public health guidance on prevention.

As noted under Previous Occurrences, the COVID-19 pandemic has resulted in 49 million cases worldwide as of November 5, 2020, with over 1.2 million deaths. The U.S. has seen 9.8 million cases with 236,000 deaths. Bernalillo County has seen 12,828 cases, resulting in 225 deaths. In addition to the direct impacts, the pandemic has completely disrupted life for many people. Most large gatherings have had to be cancelled, and many schools have closed. Sheltering in place and social distancing have been highly encouraged and, in some places, mandated, leaving some individuals isolated for months.

General Property

For the most part, property itself is not generally impacted by a human disease epidemic or pandemic. However, as concerns about contamination increase, property may be quarantined or destroyed as a precaution against spreading illness. Additionally, traditional sheltering facilities including homeless shelters or facilities stood up to support displaced persons due to an evacuation or other reason due to a simultaneous disaster occurring cannot be done in a congregate setting. This requires additional planning considerations or use of facilities that allow for non-congregate shelter settings which may require an approval of a request to FEMA for non-congregate sheltering, and may have an increased cost (such as the use of individual hotel rooms) as opposed to traditional congregate sheltering facilities.

Critical Facilities and Infrastructure

Hospitals and morgues will be heavily affected and may be overwhelmed. Other critical facilities and infrastructure are not directly affected by a pandemic but may have difficulty maintaining operations and maintenance activities due to a significantly decreased workforce. Schools may be forced to close.

AMAFCA, MRGCD, and ABCWUA facilities are vulnerable to public health hazards in the same manner as other critical facilities.

Government Services

Medical staff can become overburdened with hundreds of additional cases on top of their normal workload. All other responders will be impacted in similar proportions to the general public, thereby reducing available responders. Adverse impacts are expected to be severe for unprotected personnel and uncertain for trained and protected personnel, depending on the nature of the incident.

The COVID-19 pandemic has had severe impacts on healthcare workers and other responders. The difficulty of trying to protect themselves and their families while still doing their jobs was exacerbated initially by shortages of personal protective equipment (PPE). The mental health impacts on responders and healthcare workers have not been fully quantified but are likely to have impacts for months if not years to come.

Other responders will be impacted similarly to the general public, although the nature of their jobs may make social distancing more difficult which could potentially lead to higher infection rates, thereby reducing available responders.

Unscheduled sick leave from a large portion of the workforce could result in loss of productivity and delivery of services. Even without large numbers of infected workers, social distancing requirements and workplace closures can have a major impact on the government's ability to deliver services, as seen during the COVID-19 pandemic. As residents are quarantined due to the pandemic, as seen during the COVID-19 pandemic the demand for deliveries of essential goods will also increase.

Ability to respond and recover may be questioned and challenged if planning, response, and recovery are not timely and effective. Help from the federal government and from other states would likely be limited, as all personnel would be deployed throughout the country already. While the federal government would do what they can, communities would have to rely on their own resources for a much longer period of time as compared to other disasters. It is expected that the government will work towards a solution that will end the pandemic, typically by helping to distribute vaccines and antiviral agents. Continual public messaging and outreach is vital.

Economy

In a normal year, lost productivity due to illness costs U.S. employers an estimated \$530 billion. During a pandemic, that figure would likely be considerably high and could trigger a recession or even a depression. Local economy and finances may be adversely affected, possibly for an extended period of time. Unscheduled sick leave from a large portion of the workforce could result in millions, even billions, of dollars lost in productivity. Business restrictions due to social distancing requirements can also be significant. In a normal year, lost productivity due to illness costs U.S. employers an estimated \$530 billion. During a pandemic, that figure would likely be considerably high and could trigger a recession or even a depression.

The economic impact of the COVID-19 pandemic and associated closures has been significant, triggering a recession and high unemployment; the unemployment rate jumped for 4.4% in March of 2020 to 14.7% in April and stayed in the double-digits through most of the summer. Some studies estimate that 1 in 5

renters are at risk of eviction. The stock market suffered major losses in the early days of the pandemic. The restaurant, retail, and oil and gas industries have been particularly hard hit, with numerous businesses closing or filing for bankruptcy. And among household with children, food insecurity – defined as when a household does not have sufficient food for its members to maintain healthy and active lives and lacks the resources to obtain more food – has more than doubled from 14% in 2018 to 32% in July 2020.

FluWorkLoss 1.0 is a tool developed by the CDC to estimate the potential economic impact of pandemic influenza on a community in terms of the number of workdays lost. Days missed from work cost both employees in lost wages, and employers in work not completed. Table 4-46 shows the total estimated number of days lost from work in Bernalillo County due to a four-week long influenza pandemic with a 25% clinical attack rate. The available workdays are calculated as a product of the total population in the working age group (Census 2019), the employment rate of Bernalillo County (Census 2019), and five workdays in a week. Results are estimated based on three scenarios: a mild, best-case scenario; a most likely scenario, and a more severe worst-case scenario.

Table 4-46 Total Workdays Lost (Pandemic Influenza)

Scenario	Workdays Lost
Minimum Loss Scenario	336,163
Most Likely Scenario	283,522
Maximum Loss Scenario	418,325

Source: FluWorkLoss 1.0, CDC

The number of workdays lost includes days lost for both self-care and care of sick family members and shows the County could lose hundreds of thousands of workdays in a month. Moreover, these estimates do not include workdays lost due to secondary impacts such as social distancing and the closure of schools and businesses.

Historic, Cultural and Natural Resources

Impacts to these resources are typically minimal. However, reduced tourism during outbreaks could lead to additional economic impacts.

Future Land Use and Development

Population growth and development contribute to pandemic exposure. Future development in and around Bernalillo County has the potential to change how infectious diseases spread through the community and impact human health in both the short and long term. New development may increase the number of people and facilities exposed to public health hazards and greater population concentrations (often found in special needs facilities and businesses) put more people at risk. During a disease outbreak those in the immediate isolation area would have little to no warning, whereas the population further away in the dispersion path may have some time to prepare and mitigate against disease depending on the hazard, its transmission, and public notification.

4.14.8 Jurisdictional Differences

Pandemic	Frequency	Spatial Extent	Severity	Overall Risk
Bernalillo County	Occasional	Extensive	Critical	High
Albuquerque	Occasional	Extensive	Critical	High
Los Ranchos	Occasional	Extensive	Significant	Medium
Tijeras	Occasional	Extensive	Significant	Medium
AMAFCA	Occasional	Extensive	Critical	Medium

MRGCD	Occasional	Extensive	Critical	High
ABCWUA	Occasional	Extensive	Critical	High

Public health emergencies have the potential to occur anywhere in the planning area. However, specific communities or areas may experience higher rates of transmission or be higher risk, due to the following factors:

- Age groups – Colleges/universities with large young adult populations may be hotspots or have a higher incidence rate than other communities; this may increase the risk in the City of Albuquerque which includes the University of New Mexico campus. Conversely, elderly communities or neighborhoods may be at higher risk for pandemics; the Village of Los Ranchos has a significantly higher percentage of people aged 65 years or older (27% compared to 15% for the County as a whole), which could increase their vulnerability.
- Low income communities – Vulnerable populations such as lower income areas within the County may be at higher risk for pandemics in terms of access to medical care or PPE. As discussed in Section 2.13 Social Vulnerability, this sort of socioeconomic vulnerability is higher in south Albuquerque and in the western County.
- Urban density – High density urban areas may experience higher cases counts and faster transmission rates for viruses, especially in public gathering spaces, compared to suburban or remote areas within the County. This could increase the City of Albuquerque’s vulnerability.

4.14.9 Risk Summary

- Changes since 2016: public health hazards were not profiled in the 2016 Plan. The ongoing COVID-19 pandemic has strained health care systems, increasing the jurisdictions’ vulnerability to other public health crisis in the immediate future. Further out, planning and response to the COVID-19 pandemic can be expected to lower the jurisdictions’ vulnerabilities to future pandemics.
- Pandemics affecting the U.S. occur roughly once every 20 years but cannot be reliably predicted.
- Effects on people will vary, but as much as 30% of the population could become ill, and 10% may need to be hospitalized.
- Effects on property are typically minimal, although quarantines could result in short-term closures. Critical facilities may have difficulty maintaining operations due to staffing shortages.
- Lost productivity due to illness and potential business closures could potentially have severe economic impacts. Social distancing requirements and fear of public gatherings could significantly reduce in-person commerce.
- Ongoing mitigation activities should focus on disease prevention, especially during flu season. This includes, but is not limited to, pre-season community outreach campaigns to educate the public about risks and available support; establishing convenient vaccination centers; reaching out to vulnerable populations and care givers; and issuing advisories and warnings.
- Related Hazards: None

4.15 Severe Winter Storms

4.15.1 Description

Winter storms in New Mexico generally begin as low-pressure systems that move through the state following the jet stream. These systems are usually generated in the Pacific Ocean and move eastward across California, Nevada, Arizona, and Utah before reaching New Mexico, if strong enough. Severe winter storms may bring bursts of heavy snow, accumulating three to six inches in short periods or one to two feet in 12 to 24 hours. Blizzard conditions can develop with winds over 35-mph. Freezing rain and drizzle can create a coating of ice that is hazardous to walk or drive on. Unusually heavy ice accumulations can damage trees, power lines and other utilities, and buildings.

Table 4-47 provides descriptions of the various types and impacts of winter storms that are consistent with NWS approved definitions found in the 2018 State Plan:

Table 4-47 Types of Winter Storms

Storm Type	Description
Heavy Snowstorm / Snowfall	Accumulations of 6 inches or more in a 12-hour period, or 8 inches or more in a 24-hour period. The most common effects are traffic accidents; interruptions in power supply and communications; and the failure of inadequately designed and/or maintained roofing systems.
Sleet / Sleet Storm	Significant accumulations of solid grains or pellets of ice that form from the freezing of raindrops or partially melted snowflakes. While this ice does not cling to surfaces, it causes slippery surfaces, posing hazards to pedestrians and motorists.
Ice Storm	Significant accumulations of rain or drizzle freezing on exposed objects (trees, power lines, roadways), causing slippery surfaces and damage from the weight of ice accumulation.
Blizzard	Wind velocity of 35 mph or more, temperatures below freezing, considerable blowing snow with visibility frequently below one-quarter mile, prevailing over an extended period of time.
Severe Blizzard	Wind velocity of 45 mph or more, temperatures of 10 degrees Fahrenheit or lower, a high density of blowing snow with visibility frequently measured in inches, prevailing over an extended period of time.
Wind Chill	An apparent temperature that describes the combined effect of wind and low air temperatures on exposed skin
Freezing drizzle/ freezing rain	The effect of drizzle or rain freezing upon impact on objects that have a temperature of 32° F or below

Source: 2018 State of New Mexico Mitigation Plan

The 2018 New Mexico State Plan lists the likely severe winter storm scenario for areas below 7,500 feet as 4 to 5 inches of snowfall.

According to the public survey conducted as part of the 2022 planning process, severe winter storms are a moderate concern to residents of the planning area. This is likely because while winter weather hazards are common, severe winter storms rarely occur in the area and tend to be short lived when winter storm events do occur. Generally, when such a storm hits, it may cause some traffic slow-down, but it rarely causes major transportation routes to be closed for more than a day. This situation creates more of an inconvenience than a hazard. During winter storms, heavy/wet snowfall can create a risk to flat-roofed residential structures, but the damage is generally limited. Heavy snowfall in Bernalillo County is infrequent and tends to melt off quickly before major impacts.

4.15.2 Past Occurrences

A review of NOAA's National Centers for Environmental Information (NCEI), Storm Events Database show nine heavy snow events were reported for Bernalillo County from January 1, 1996 through December 31, 2019. The following narrative from the NCEI and other sources summarizes each event:

- **December 27, 1997** - A series of heavy snow events produced totals of 15 to 30 inches across eastern and central New Mexico just before Christmas. Numerous roads and highways across eastern New Mexico including sections of I-40 between Albuquerque and Santa Rosa were closed, stranding hundreds of Christmas travelers. Winds gusting 60-70 mph were also reported across eastern Albuquerque on the 19th and the 22nd as the upper level storm brought strong east winds over the top of the nearby Sandia and Manzano Mountains. One 69-year-old man died from exposure in eastern Bernalillo County near the Village of Tijeras, after he left his vehicle which had become stuck in a snowdrift.
- **December 2006** –A storm spinning over New Mexico for nearly 36 hours dumped up to 36 inches of snow, stranding New Mexicans in their homes and forcing the closure of roads across the state. Most highways including I-25 and I-40 were closed for extended periods. The National Guard performed training missions to airlift supplies to trapped residents and hay to stranded livestock for five days afterward. Eighteen counties reported storm related damages, as snow remained on the ground until January 12. The Governor issued a State Declaration of Emergency.
- **February 2, 2011** - A powerful storm and arctic cold front combined to bring fresh snow cover to nearly all of northern and central New Mexico on the 1st and 2nd, as well as extremely cold, record setting minimum temperatures. This resulted in dangerously low wind chill values over many areas. This storm, known as the "Big Freeze", had the coldest temperatures in the state in 40 years. The storm affected several power grids in west Texas that impacted the pumps that supply natural gas to the pipelines in New Mexico. The resulting high demand due to the cold and lack of supply created a huge pressure drop in the system forcing the New Mexico Gas Company to shut down the natural gas supply to 11 communities across the state affecting 32,000 homes and businesses. The supply was fully re-established on February 8, 2011.
- **November 23, 2013** - Storm total snowfall amounts of 8 to 10 inches were reported across this area. Severe driving conditions and numerous accidents were reported.
- **December 5, 2013** – Storm total snowfall accumulations of roughly 2 to 7 inches were reported. Several traffic accidents were reported in the Albuquerque Foothills where the highest amounts were reported. This was the greatest 24 hour snowfall in several years for many reporting stations in the metro area.
- **February 3, 2014** - Heavy bursts of snowfall reported that accumulated very quickly late in the evening on the 3rd. Areas from Rio Rancho to Placitas and much of the Albuquerque east side picked up 2 to 6 inches. Hazardous travel conditions were noted around Rio Rancho with numerous accidents.
- **December 6, 2015** – The 2015 historic blizzard, brought heavy snow throughout the State of New Mexico. Heavy snow was accompanied by high winds (60-80 mph) producing snow drifts of 6-10 feet in eastern New Mexico. Interstate 40 from Albuquerque to Amarillo was closed. Over 400 motorists were stranded across the eastern plains. An estimated 30,000 to 50,000 livestock in the state perished due to the blizzard conditions.
- **January 1-2, 2019** – The Albuquerque area received 2"-7" of snow, followed by the coldest temperatures recorded in the City since 2013. 40 schools suffered burst water pipes. Total property damages are estimated at \$500,000.
- **February 22-23, 2019** – The Albuquerque area received 2"-7" of snow, including 3.6" at Albuquerque Sunport, which broke the previous record from 1979.

The Storm Events Database collects information on each event from a variety of sources including but not limited to, county, state and federal emergency management officials, newspaper clipping services, the insurance industry, and the general project. A review of the Storm Events Database for events in Bernalillo County also showed 63 records related to heavy snow, blizzard, extreme cold/wind chill, winter storm and winter weather events. The following table summarizes the events recorded in the NCEI database.

Table 4-48 NCEI Severe Winter Storm Events Reported for the Albuquerque Metropolitan Area, October 2, 2009- February 22, 2019

Event Type	Location	# of Events	Property Damage (\$)	Deaths
Blizzard	Sandia/Manzano Mountains (Zone)	3	0	0
Extreme Cold/Wind Chill	Sandia/Manzano Mountains (Zone)	1	0	0
	Albuquerque Metro Area (Zone)	1	0	0
Heavy Snow	Sandia/Manzano Mountains (Zone)	32	0	0
	Albuquerque Metro Area (Zone)	17	\$505,000	1
Winter Storm	Sandia/Manzano Mountains (Zone)	3	0	0
	Albuquerque Metro Area (Zone)	2	0	0
Winter Weather	Sandia/Manzano Mountains (Zone)	3	0	0
	Albuquerque Metro Area (Zone)	1	\$100,000	0
Total		63	\$605,000	1

Source: NCEI, Storm Events Database

4.15.3 Location

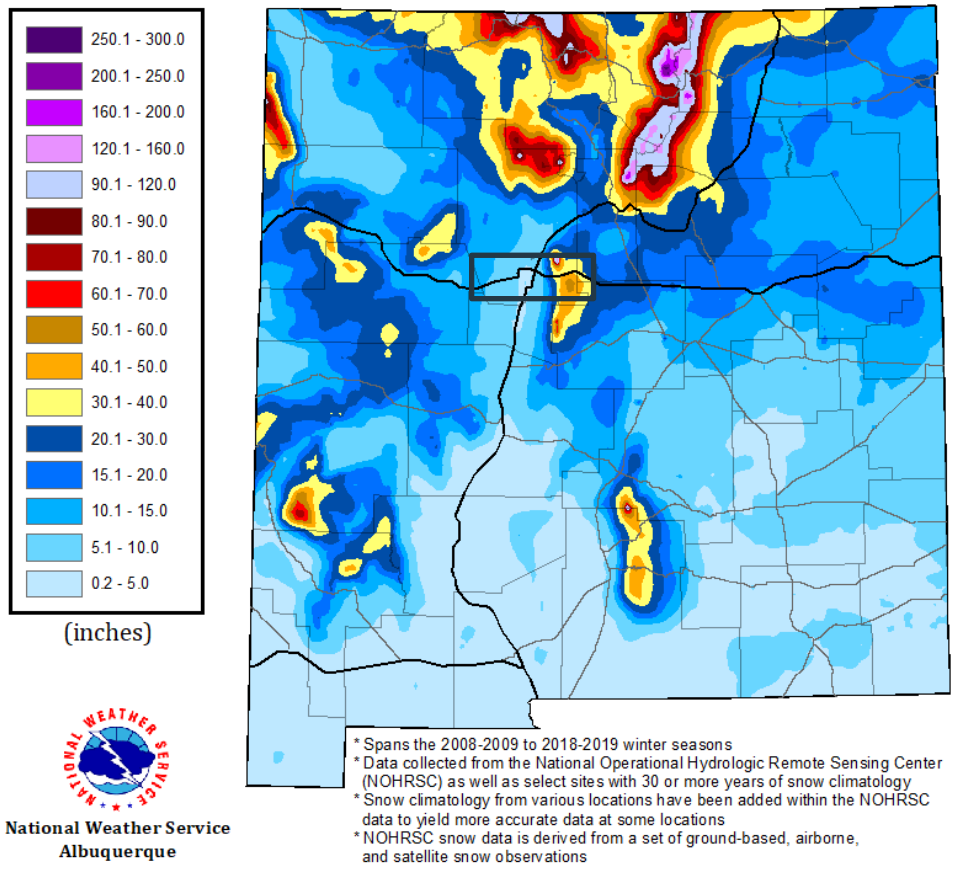
The complex terrain of New Mexico, ranging from the eastern plains, to the high mountains across the northern and western regions, to the Rio Grande Valley, creates weather systems that change quickly over relatively short distances. The weather may be relatively mild and sunny along the Rio Grande Valley with near blizzard conditions found across the high plains east of the central mountain chain.

Severe winter storms are generally large enough to affect the entire planning area. Historically, winter storms in the planning area are rare. The most severe conditions would typically include very little snowfall (1-2 inches) but would result in extreme wind chills. Refer to the Magnitude/Severity subsection below for more information related to wind chill in the planning area.

4.15.4 Magnitude/Severity

Figure 4-58 from the National Weather Service (NWS) Albuquerque Weather Forecast Office, show annual snowfall amounts across New Mexico. The snowfall map was developed by NWS using analysis from the National Operational Hydrological Remote Sensing Center averaging the 2008-2009 to 2018-2019 winter seasons and then added several data points from airports and cooperative observer stations to make the analysis more representative 30-year climatology from 1981 to 2010.

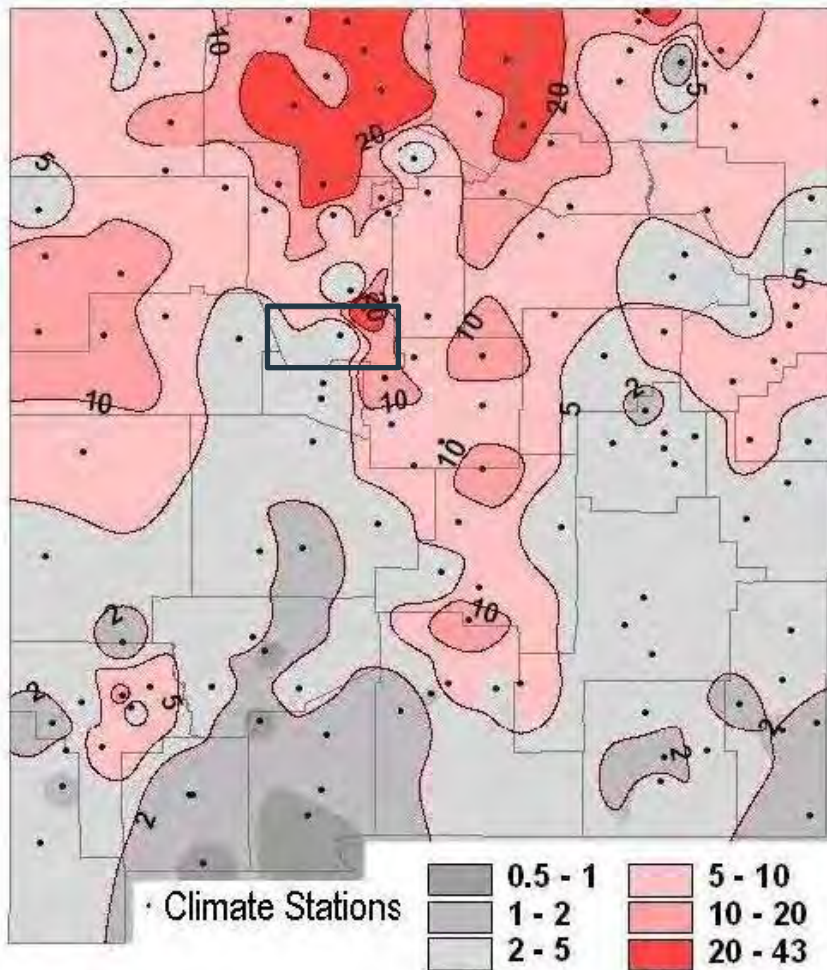
Figure 4-58 Average Annual Snowfall in State of New Mexico



Source: NWS Albuquerque Weather Forecast Office *Black square represents the general location of Bernalillo County.

Figure 4-59 from the 2018 State of New Mexico Hazard Mitigation Plan, shows the statewide average annual number of days with snowfall greater than one inch. The central and western portions of the county average between 2 to 5 days, while the more mountainous eastern portion of the County averages between 5 to 20 days with snowfall greater than one inch.

Figure 4-59 Average Annual Number of Days with Snowfall ≥ 1.0 inch



Source: State of New Mexico Hazard Mitigation Plan 2018 *Black square represents the general location of Bernalillo County.

Table 4-49 contains winter weather summaries from the Albuquerque International Sunport, COOP Station number 290234 with a period of record of January 1, 1897, and June 10, 2016.

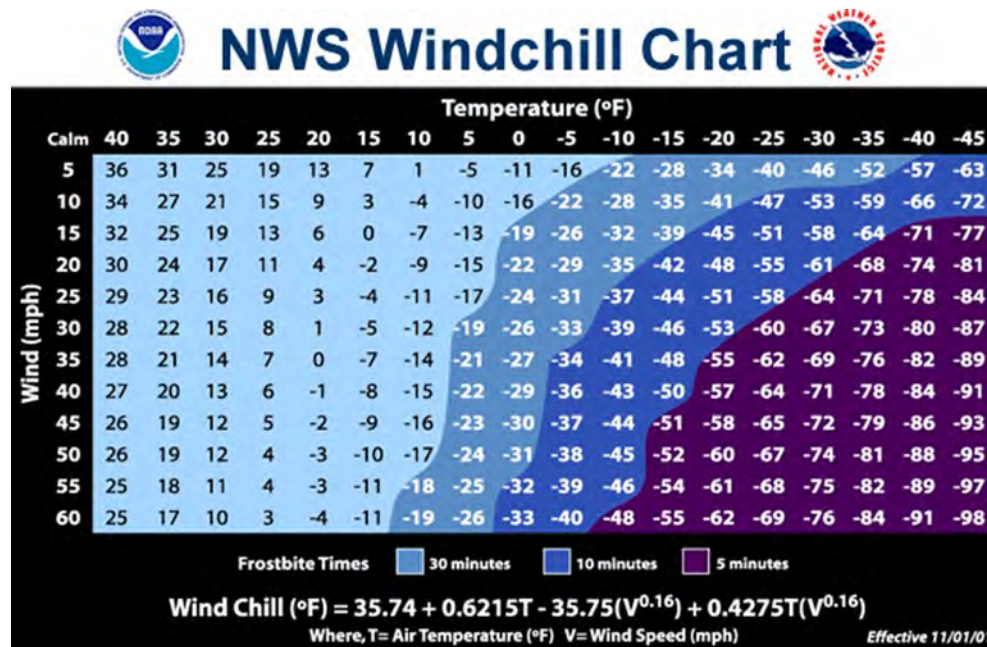
Table 4-49 Bernalillo County Winter Weather Summary in Inches

Average Annual Snowfall	Snowiest Month/Average Snowfall	Highest Daily Snowfall	Highest Monthly Snowfall	Highest Seasonal Snowfall	Winter Average Minimum Temp.	Lowest Minimum Temp.	# of Days <32°F
9.6	Dec./2.4	0.96 12/16/2010	20.8 Dec. 2006	34.3 1973	37.3°F	-17°F 2/25/1986	3.9

Source: Western Regional Climate Center, www.wrcc.dri.edu/ *Winter Months; December, January, February *Period of Record: 1/1/1897 – 6/10/2016

Wind chills play the most significant role in Bernalillo County’s severe winter weather since the welfare of residents is directly related to wind chill. Wind chill is the combination of wind and temperature that serves as an estimate of how cold it actually feels to exposed human skin. Local officials throughout the planning area consider wind chill values below -10°F to be extremely dangerous to the population although hypothermia can occur at higher temperatures and cause death. Local officials encourage citizens to heed the warning and take extra precautions. The following figure gives a range of physical intensities from winter storms along with the potential effect (NOAA).

Figure 4-60 National Weather Service Windchill Chart



Source: National Weather Service

Overall, severe winter storm impacts could be critical with the potential for heavy snow and extreme cold events as defined by the National Weather Service and as described in Table 4-47 above. Snow removal costs can impact budgets significantly. High snow loads also cause damage to buildings and roofs. Most property damages with winter storms are related to the heavy snow loads and vehicle accidents. The highest risk will be to travelers that attempt to drive during adverse conditions. People can also become isolated from essential services in their homes and vehicles. Economic impacts occur because of power outages and road closures, leaving residents and visitors stranded as well as interrupting the transport of supplies and services into the area for an extended period. A winter storm can escalate, creating life threatening situations when emergency response is limited by severe winter conditions. Extreme cold associated with a severe winter storm can lead to frozen pipes as well as physical risks of hypothermia and the threat of physical overexertion that may lead to heart attacks or strokes.

4.15.5 Climate Change Considerations

Climate change studies have shown an increased variability in weather patterns across New Mexico. Including fewer predictive winters and a greater proportion of precipitation as rain instead of snow (Union of Concerned Scientists 2016). The Fourth National Climate Assessment (2018) projects shorter snowfall seasons and decreases in snowpack due to earlier snowmelt. These changes in winter precipitation in addition to the projected higher temperatures year-around in New Mexico will lead to increases in the risk of other hazards including drought and wildfires. The potential also exists for more extreme events due to wide variations in the jet stream.

4.15.6 Probability of Future Events

The following table shows the frequency of snowfall events in the planning area in the past three decades. The table breaks down the number of days with snowfall events 1-inch or greater, 2-inches or greater, 4-inches or greater, and 6-inches or greater at various locations in the planning area. In the past 29 years, the frequency of snow events has been decreasing across the county.

Table 4-50 Frequency of Snowfall Events by Number of Days

Location	≥ 1" of snow			≥ 2" of snow			≥ 4" of snow			≥ 6" of snow		
	2011-2019	2001-2010	1991-2000	2011-2019	2001-2010	1991-2000	2011-2019	2001-2010	1991-2000	2011-2019	2001-2010	1991-2000
ABQ Sunport	19	17	33	8	9	15	1	4	2	0	1	1
ABQ Foothills	34	90	97	24	40	59	9	9	19	3	4	5
ABQ Valley	16	22	30	9	11	19	1	6	3	1	2	1

Source: Adapted from National Weather Service Albuquerque Weather Forecast Office, <https://www.weather.gov/abq/prepwinterwxclimo>

Winter storm events in Bernalillo County are typically short-lived resulting in a few inches of snowfall. The 2018 State Plan reports the probability of winter weather hazards including extreme cold/wind chill, freezing fog, heavy snow, and winter storm for each Preparedness Area. The following of probabilities of occurrence is state for Preparedness Area #5. Note, Preparedness Area #5 includes Bernalillo, Sandoval, Torrance, and Valencia Counties, as well as Cochiti, Isleta, Jemez, Sandia, Santa Ana, Santo Domingo, San Felipe and Zia Pueblos.

- Extreme Cold/Wind Chill = 40%
- Freezing Fog = 10%
- Heavy Snow = 100%
- Winter Storm = 40%

Given these approximate frequencies of each winter weather hazard, the probability of a future severe winter storm event to the entire planning area is Likely.

4.15.7 Vulnerability Assessment

The entire planning area is vulnerable to severe winter storms with wind and light snow or ice. The severity of winter storms may vary from mild impacts to an extremely dangerous storm that can bring wind, snow and ice that can both create whiteout conditions, safety hazards, and impacts to structures and infrastructure. While higher elevations may be more accustomed to colder temperatures, severe winter storms generally impact the planning area with equal severity. Severe winter storms with over 5 inches of snow have occurred in the past and will likely occur again in the future.

People

The threat to public safety is typically the greatest concern when it comes to impacts of winter storms. While virtually all aspects of the population are vulnerable to the potential indirect impacts of a winter storm, others may be more vulnerable, such as the elderly, particularly if there is a loss of electrical power or gas. The weight of heavy continued snowfall and/or ice accumulating on power lines often brings them to the ground causing service disruptions for thousands of customers, as was seen on December 26, 2015.

Cold and extreme cold temperatures are partially responsible for the one recorded causality in the NCEI Storm Events Database after a stranded driver in eastern Bernalillo County left their vehicle and became exposed to the cold temperatures. Infants, elderly and the homeless population are most vulnerable to the impacts of extreme cold. Exposure to extreme cold can cause frostbite or hypothermia and, in some cases, even death.

The region can experience high winds and drifting snow during winter storms that can occasionally isolate individuals and entire communities and lead to serious damage to infrastructure. Travelers on I-25 in the

central portions of the planning area can become isolated and visitors can become stranded, requiring search and rescue assistance and shelter provisions.

The impacts of winter weather on vulnerable populations can be more severe. As noted above, senior citizens in particular are much more vulnerable to cold temperatures and slipping on ice can lead to severe injuries. People with disabilities or those who rely on home health care may be at increased risk if travel becomes difficult.

General Property

Structural losses to buildings are possible and structural damage from winter storms. Older buildings are more at risk, as are buildings with large flat rooftops (often found in public buildings such as schools). A building's vulnerability is influenced both by architecture and type of construction material and should be assessed on a building-by-building basis. According to the NCEI Storm Events Database, in the past eight years heavy snow and winter weather have resulted in \$605,000 in property damages within the Albuquerque Metropolitan Area.

Critical Facilities and Infrastructure

Roads are especially susceptible to the effects of a winter storm, which can temporarily hinder transportation and require resources for snow removal. I-25 and I-40 cross the County, and closure of either highway could leave travelers isolated from emergency services. One important part of mitigating severe weather is forecasting and warning so people can prepare. Communities can prepare for winter storms by advising people to stay home or to use caution if they must go out, stocking sand and salt to improve road conditions, and recommending that people stock up on food, water, batteries, and other supplies.

As noted under the people section, heavy snow accumulation may also lead to downed power lines, not only causing disruption to customers but also have potentially negative impacts on critical facilities in the county which may have cascading impacts on the County governments ability to operate. Winter weather hazards also have the potential to overwhelm local capabilities to handle disruptions to emergency services, traffic, communications, and electric power when snow and ice-laden branches fall across power lines and interrupt service.

AMAFCA facilities are not significantly affected by winter storms, and MRGCD facilities have relatively low vulnerability as well. However ABCWUA's water and wastewater assets are vulnerable to winter storms and extreme cold temperatures.

Government Services

Blizzards, heavy snow, ice storms and extreme low temperatures can have limited impacts to the continuity of operations throughout the planning area. Events such as power loss and poor road conditions can interrupt daily services such as delivery services and staff being able to perform their normal job functions.

The impact to responders can be extensive during a severe winter storm. Operations can include rescue missions for stranded motorists, medic responses to motor vehicle accidents, and transportation of citizens to warming shelters and medical facilities. Responders are often subjected to the harsh elements of winter storms such as exposure to extreme low temperatures, high winds, and extensive snow for long periods of time.

During extreme winter weather events the public will expect notifications as early as possible and updated frequently as events unfold. The local government agencies will enact winter weather operations such as extensive plowing operations and the opening of warming shelters.

Economy

Closure of major roads including I-25 in of the planning area during winter storms could temporarily isolate portions of the planning area. Depending on the length of the closure it could also hinder the local economy and the movement of goods through the county. Other economic impacts could occur if livestock suffer from severe cold and lack feed. An extended power outage after a winter storm event could impact local businesses, hindering the local economy. A heavy snow event on December 26, 2015 that impacted the entirety of central New Mexico including the Albuquerque Metropolitan Area resulted in motorists being stranded along Interstate 40 after it was shut down for 36 hours and 14,200 residences in eastern New Mexico to be without power for several hours (NCEI). According to the Storm Events Database, the Department of Agriculture reported 12,000 adult milking cows were lost in the winter storm as well as between 30,000 and 50,000 young livestock.

Historic, Cultural and Natural Resources

Natural resources may be damaged by the severe winter weather, including broken trees and death of wildlife. Unseasonable storms may damage or kill plants and wildlife, which may impact natural food chains until the next growing seasons. Most of these impacts are typically short-term. As noted previously, older, historic buildings could potentially be more vulnerable to roof and structural damage from heavy snow. Heritage Farm, BioPark as well as the Bosque ecosystem in Albuquerque are important assets to Bernalillo community and particularly are vulnerable to freezing temperatures and heavy snow that can lead to damages to important natural vegetation as well as livestock.

Future Land Use and Development

Future buildings that conform to local building codes should be able to withstand snow loads from severe winter storms. Given building and population trends in the planning area (Refer to Chapter 2, Section 2.14), it is not anticipated that more persons will be exposed to the winter storm hazard in the future.

4.15.8 Jurisdictional Differences

Severe Winter Storms	Frequency	Spatial Extent	Severity	Overall Risk
Bernalillo County	Likely	Significant	Significant	Medium
Albuquerque	Likely	Limited	Negligible	Low
Los Ranchos	Likely	Extensive	Critical	High
Tijeras	Likely	Extensive	Critical	High
AMAFCA	NA	NA	NA	NA
MRGCD	Likely	Significant	Negligible	Low
ABCWUA	Likely	Significant	Negligible	Medium

While severe winter storm events can take place anywhere within the planning area, the magnitude of the event and resulting impacts will vary by area. The east mountains frequently experience higher snowfall counts compared to the areas in the west mesa. AMAFCA facilities are not significantly affected by winter storms, and MRGCD facilities have relatively low vulnerability as well.

4.15.9 Risk Summary

- Changes since 2016: no changes. The Villages of Los Ranchos de Albuquerque and Tijeras elected to raise the significance of this hazard for their jurisdictions based on impacts of recent winter storms.
- Severe winter storms have been and will continue to be a threat to the economic and social well-being of the planning area. Disruptions of emergency and other essential services are the main threats to the people and property.

- There is a likely probability of future occurrences of severe winter storms in the planning area.
- Future development should take into consideration the effects of winter storms, including excessive snow loading on roofs. Piping that is not insulated or protected can burst, causing damage.
- Related Hazards: High Wind

4.16 Thunderstorms

4.16.1 Description

Thunderstorms are generally produced when dry and cool air converges with warm moist air. Large cold fronts moving through areas of warm moist air can produce long lines of thunderstorms cells.

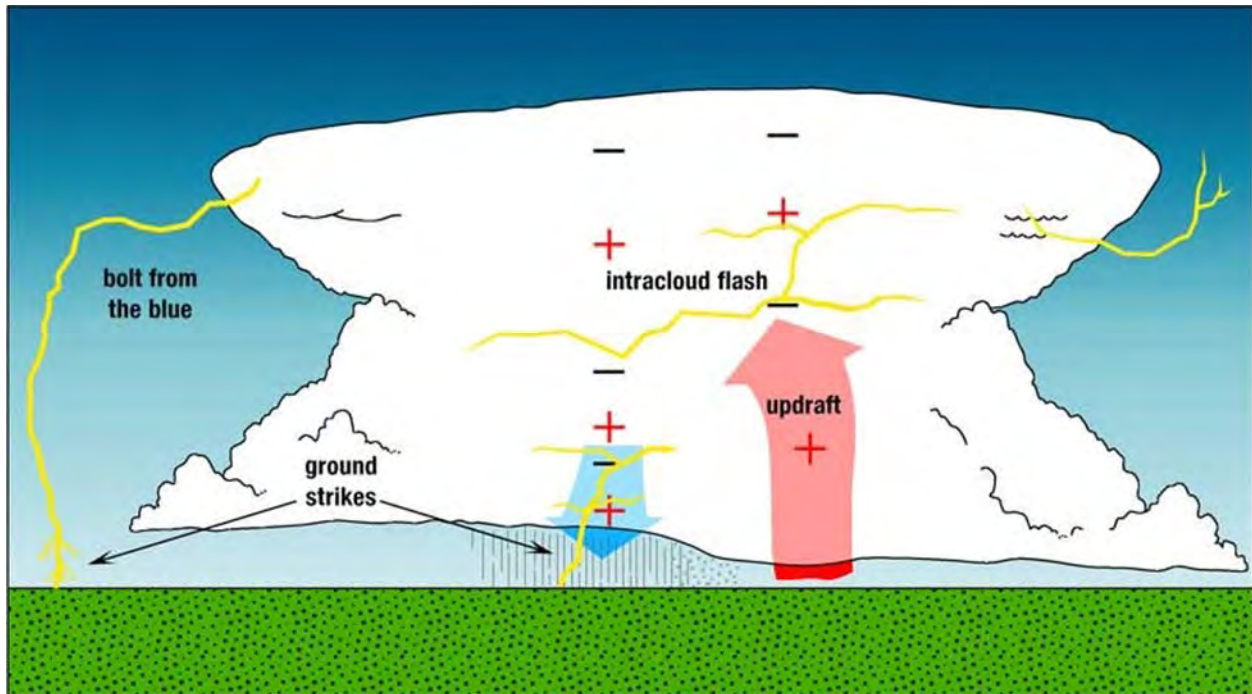
Thunderstorms are responsible for much of the severe weather across New Mexico, particularly during the North American Monsoon season in the summer. Thunderstorms are a frequent occurrence in July and August, especially over the northwest and north central mountains of New Mexico.

Thunderstorms are characterized by high winds, heavy rain, hail, lightning, and, on rare occasions, tornados. The National Weather Service defines a severe thunderstorm as a thunderstorm with any of the following attributes: downbursts with winds of 58 miles (50 knots) per hour or greater (often with gusts of 74 miles per hour or greater), hail 0.75 of an inch in diameter or greater, or a tornado. Because high rainfall impacts are covered in the Flood section (4.3), and high winds and tornadoes have their own sections in this plan (4.8 and 4.9 respectively), this section primarily focuses on hail and lightning.

The 2018 State Plan describes lightning as “a sudden and violent discharge of electricity, usually from within a thunderstorm, due to a difference in electrical charges. Lightning is a flow of electrical current from cloud to cloud or cloud to ground” (State of New Mexico 2018). Thunderstorms and lightning are usually (but not always) accompanied by rain. Intra-cloud lightning is the most common type of discharge. This occurs between oppositely charged centers within the same cloud. Usually it takes place inside the cloud and looks from the outside of the cloud like a diffuse brightening that flickers. However, the flash may exit the boundary of the cloud, and a bright channel, similar to a cloud-to-ground flash, can be visible for many miles.

Cloud-to-ground lightning is the most damaging and dangerous type of lightning, though it is also less common. Most flashes originate near the lower-negative charge center and deliver negative charge to earth. However, a large minority of flashes carry positive charge to earth. These positive flashes often occur during the dissipating stage of a thunderstorm’s life. Positive flashes are more common as a percentage of total ground strikes during the winter months. This type of lightning is particularly dangerous for several reasons. It frequently strikes away from the rain core, either ahead or behind the thunderstorm. It can strike as far as 5 or 10 miles from the storm in areas that most people do not consider to be a threat (see Figure 4-61). Positive lightning also has a longer duration, so fires are more easily ignited. And, when positive lightning strikes, it usually carries a high peak electrical current, potentially resulting in greater damage.

Figure 4-61 Cloud to Ground Lightning



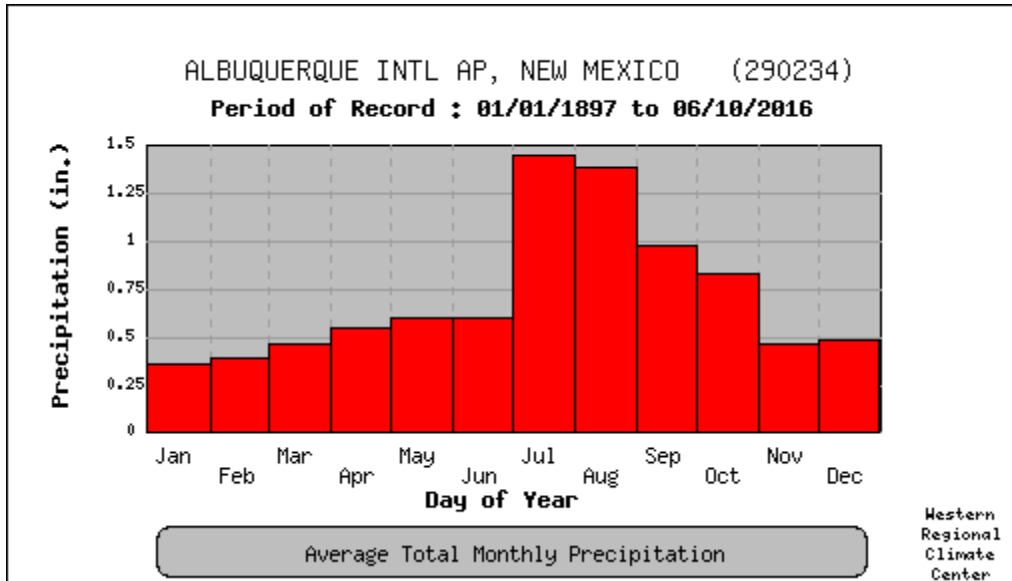
Source: National Weather Service

Hail is described as the movement of water droplets up and down inside the cloud, through cold, where the droplets freeze and then warmer temperatures. Layers of ice can be added to the frozen droplets which can become quite large, sometimes round or oval shaped and sometimes irregularly shaped. The frozen droplets of various sizes finally fall to the ground as hail. Hail sizes can range from pea-sized to softball-sized. The 2018 State Plan states that severe hailstorms most commonly occur in May, followed by June, July, and April.

4.16.2 Past Occurrences

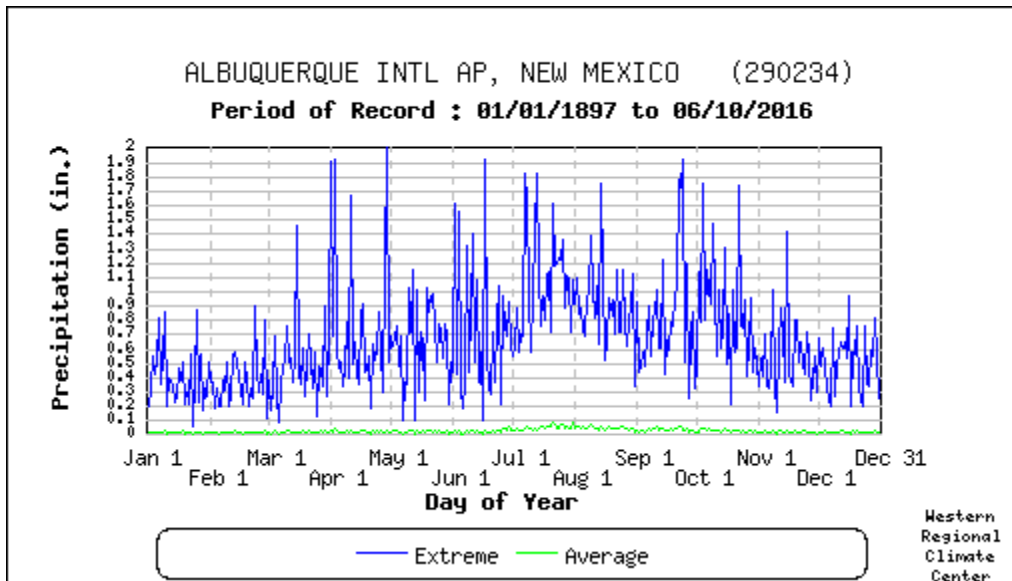
Summer begins with warm, and often dry, conditions in June across the planning area, followed by a 2-month rainy season. Often referred to as monsoon season, July and August brings predictable afternoon thunderstorms. However, the annual total precipitation fluctuates considerably from year to year and the monsoon can start as early as mid-June. Average monthly precipitation totals for the Albuquerque Sunport weather station, are shown in Figure 4-62. Precipitation extremes for the same station are shown in Figure 4-63.

Figure 4-62 Monthly Average Total Precipitation Recorded at Albuquerque International Airport, January 1897-June 2016



Source: Western Regional Climate Center

Figure 4-63 Daily Precipitation Average and Extremes, Albuquerque International Airport, January 1897 – June 2016



Source: Western Regional Climate Center

NOAA's National Center for Environmental Information (NCEI) Storm Events Database records 190 severe thunderstorm events for Bernalillo County between 1957 and 2019. (The search included hail, heavy rain, lightning, and thunderstorm wind.) Of these events 46 resulted in \$13,575,500 in property damages, no crop damages are reported for any to the events recorded. Hail and thunderstorm wind were the most commonly recorded thunderstorm hazards. Hail has caused the most property damages in the past 62 years, while lightning has caused more casualties. The following table summarizes the recorded events.

Table 4-51 Severe Thunderstorm Events, 1957-2019*

Event Type	# of Events	Property Damage	Deaths	Injuries
Hail	82	\$10,517,000	0	1
Lightning	11	\$90,500	1	10
Heavy Rain	15	\$1,324,000	1	9
Thunderstorm Wind	82	\$1,644,000	1	9
Total	190	\$13,575,500	3	29

Source: NCEI Storm Events Database *Note: The Database only has recorded events for lightning and heavy rain from 1996-2018

Figure 4-65 shows the location of past hail events between 1955 and 2018. The most damaging hail event recorded in the NCEI Database occurred on October 2, 2010, in the Cedar Crest community. The narrative for the event states hail up to 2-inches in diameter fell and caused damages to trees, roofs and windows of buildings, and windshields across the area, resulting in \$6,016,000 in property damages. According to the National Weather Service, the number of severe hail reports across the state of New Mexico has greatly increased over past decades, as shown in Table 4-52. The increase in reported events is largely due to improved technology that allows forecasters to better narrow down areas to search for hail reports.

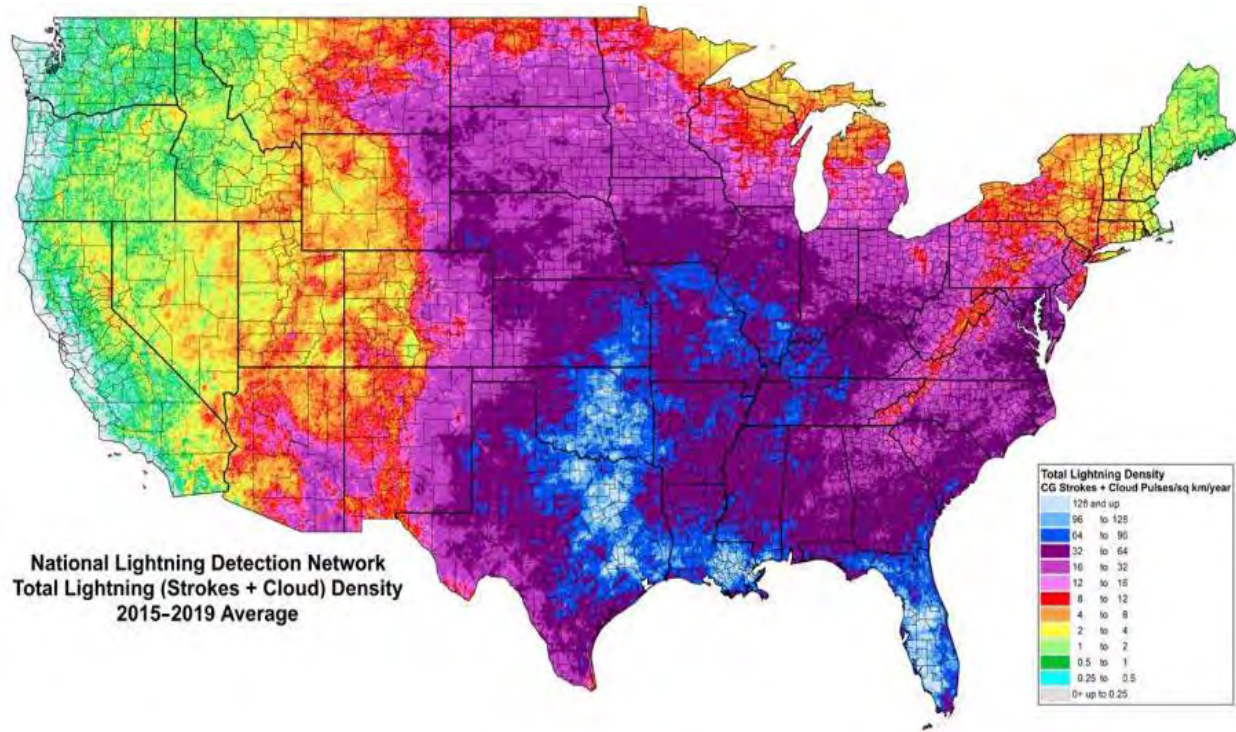
Table 4-52 Average Severe Hail Reports Per Year in the State of New Mexico

Time Period	# of Reports
1955-1979	11
1980-2009	99
2009-2019	168

Source: NWS Albuquerque Weather Forecast Office

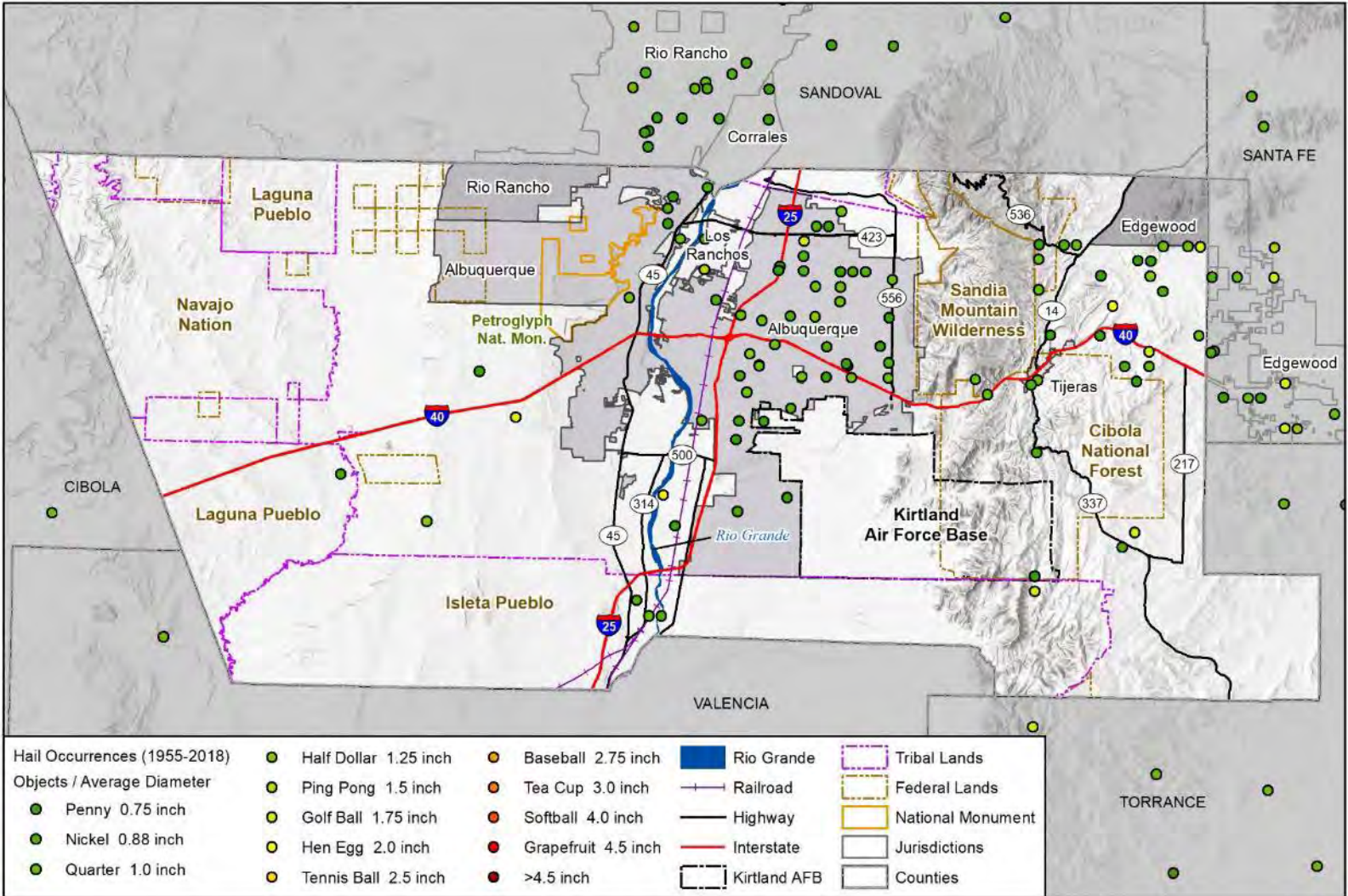
The State of New Mexico ranked 12th in total lightning counts in 2019 with 5,124,315. (For comparison, Texas ranked 1st with 47,397,975 in the same year.) Figure 4-64 shows the average U.S. total lightning density (cloud-to-ground strokes + cloud pulse/sq. km/year) between 2015 and 2019. In that same time period 1,084,890,070 lightning events were detected on the National Lightning Detection Network (Vaisala 2020). According to Figure 4-64, Bernalillo County experienced an average lightning density between 2 to 8 flashes/sq. km/year.

Figure 4-64 Average U.S. Total Lightning Density, 2015-2019

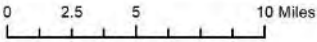


Source: Vaisala Annual Lightning Report, 2019

Figure 4-65 Historical Hail Events in Bernalillo County, 1955-2018



wood.
 Map compiled 8/2020;
 intended for planning purposes only.
 Data Source: City of Albuquerque,
 Bernalillo County, RGIS, NOAA,
 National Weather Service SVRGIS 2019



4.16.3 Location

All areas of Bernalillo County are susceptible to thunderstorms, although local topography, such as elevation and land contours, plays a significant role in how weather affects a particular area.

Thunderstorms can be either localized or widespread, so their impact can vary depending on the size, strength and speed of the storm. At the time of storm occurrence, one neighborhood may experience severe damage while another nearby escapes with minimal impact. Large-scale thunderstorms with multiple lightning strikes, hail and thunderstorm wind would create the most impact over a wide area.

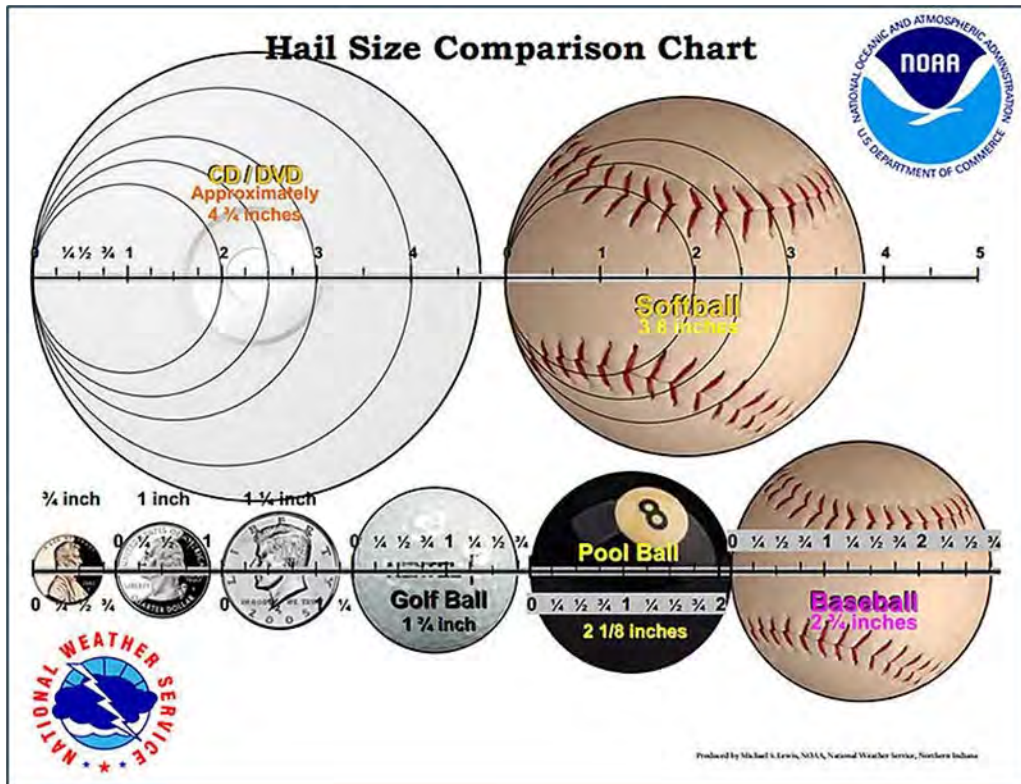
The complex terrain of New Mexico, ranging from the eastern plains to the high mountains across the northern and western regions to the Rio Grande Valley, creates weather regimes that change quickly over relatively short distances. The mountainous areas of the state experience more thunderstorms compared to the other areas in the state, but the storms tend to be less severe and create smaller hail. According to the 2018 State Plan, counties in the central and western areas of the State experience damaging hail events at least 2 times a year.

4.16.4 Magnitude/Severity

As noted previously, the National Weather Service defines a severe thunderstorm as a thunderstorm with any of the following attributes: downbursts with winds of 58 miles (50 knots) per hour or greater (often with gusts of 74 miles per hour or greater), hail 0.75 of an inch in diameter or greater, or a tornado. The severity of severe thunderstorms that involve heavy rain, high wind, and/or hail can be measured by hail sizes and wind speeds. The NWS classifies hail by diameter size, compared to everyday objects to help relay scope and severity to the population. Figure 4-66 below shows the hailstone measurements utilized by the NWS.

There is no clear distinction between storms that do and do not produce hailstones. Nearly all severe thunderstorms probably produce hail aloft, though it may melt before reaching the ground. Multi-cell thunderstorms produce many hailstones, but not usually the largest hailstones. In the life cycle of the multi-cell thunderstorm, the mature stage is relatively short so there is not much time for growth of the hailstone. Supercell thunderstorms have sustained updrafts that support large hail formation by repeatedly lifting the hailstones into the very cold air at the top of the thunderstorm cloud. In general, golf ball sized hail or larger is associated with supercells, but non-supercell storms are also capable of producing golf ball size hail.

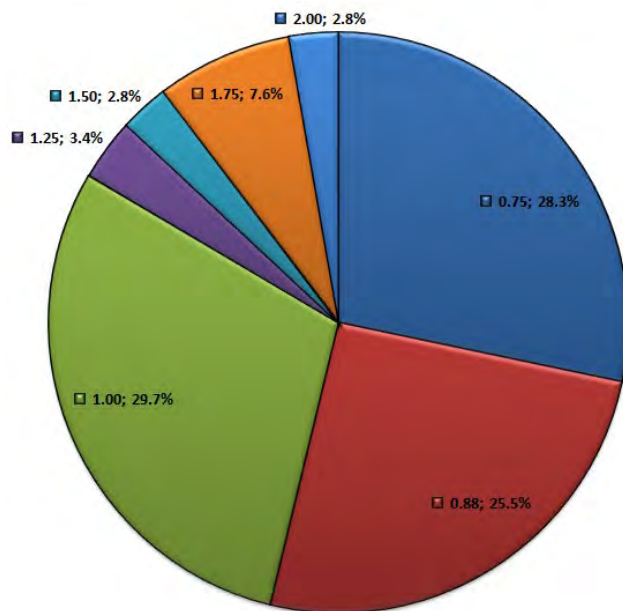
Figure 4-66 Hail Measurements



Source: National Weather Service

The most common hail size recorded in the Storm Event Database is 1-inch or hail the size of a quarter. Figure 4-67 shows the breakdown of the various sizes of hail that have fallen in Bernalillo County between 1955 and 2019.

Figure 4-67 Bernalillo County Hail Reports, By Size, 1955-2019



Source: National Weather Service, Albuquerque Weather Forecast Office

The table below combines the NOAA and TORRO hailstorm intensity scales as a way of describing the size of hail based on the intensity and diameter of the hail. NOAA data indicates that the majority of hail events in the planning area since 1950 produced hail less than 1 inch in diameter (H0 – H2). Officials of each participating jurisdiction consider all thunderstorm events which contain hail to be severe events and warrant evasive actions due to the unpredictable nature of such storms.

Table 4-53 Hailstorm Intensity Scale

	Intensity Category	Typical Hail Diameter (mm)*	Probable Kinetic Energy, J-m²	Description	Typical Damage Impacts
H0	Hard Hail	5	0-20	Pea	No damage
H1	Potentially Damaging	5-15	>20	Mothball	Slight general damage to plants, crops
H2	Significant	10-20	>100	Marble, Grape	Significant damage to fruit, crops, vegetation
H3	Severe	20-30	>300	Walnut	Severe damage to fruit and crops, damage to glass and plastic structures, paint and wood scored
H4	Severe	25-40	>500	Pigeon's Egg> Squash Ball	Widespread glass damage, vehicle bodywork damage
H5	Destructive	30-50	>800	Golf Ball> Pullet's Egg	Wholesale destruction of glass, damage to tiled roofs, significant risk of injuries
H6	Destructive	40-60		Hen's Egg	Bodywork of grounded aircraft dented brick walls pitted
H7	Destructive	50-75		Tennis Ball> Cricket Ball	Severe roof damage, risk of serious injuries
H8	Destructive	60-90		Large Orange> Softball	(Severest recorded in the British Isles) Severe
H9	Super Hailstorms	75-100		Grapefruit	Extensive structural damage. Risk of severe or even fatal injuries to persons caught in the open
H10	Super Hailstorms	>100		Melon	Extensive structural damage. Risk of severe or even fatal injuries to persons caught in the open

Source: NOAA and TORRO

Lightning is measured by the Lightning Activity Level (LAL) scale, created by the NWS to define lightning activity into a specific categorical scale. The LAL is a common parameter that is part of fire weather forecasts nationwide. Bernalillo County is at risk to experience lightning in any of these categories. The LAL is reproduced in Table 4-54.

Table 4-54 Lightning Activity Level Scale

Lightning Activity Level	
LAL 1	No thunderstorms
LAL 2	Isolated thunderstorms. Light rain will occasionally reach the ground. Lightning is very infrequent, 1 to 5 cloud to ground strikes in a five-minute period.
LAL 3	Widely scattered thunderstorms. Light to moderate rain will reach the ground. Lightning is infrequent, 6 to 10 cloud to ground strikes in a five-minute period.
LAL 4	Scattered thunderstorms. Moderate rain is commonly produced. Lightning is frequent, 11 to 15 cloud to ground strikes in a five-minute period.
LAL 5	Numerous thunderstorms. Rainfall is moderate to heavy. Lightning is frequent and intense, greater than 15 cloud to ground strikes in a five-minute period.
LAL 6	Dry lightning (same as LAL 3 but without rain). This type of lightning has the potential for extreme fire activity and is normally highlighted in fire weather forecasts with a Red Flag warning.

Source: National Weather Service

Lightning can occur anywhere in the planning area, and it is not possible to identify specific hazard areas. Data is not available to identify specific structures at risk. Data on average annual losses is limited but based on NCEI records \$90,500 in lightning-related damages occurred between 1996 and 2018. One of the most serious risks associated with lightning is its potential to cause wildland fires. For specific details on loss and vulnerability associated with wildland fires, please see the wildland fire vulnerability discussion.

4.16.5 Climate Change Considerations

As average temperatures increase over time, this generally will result in higher extreme temperatures and more warming in the atmosphere. The additional heat in the atmosphere could result in more frequent extreme weather events. Lightning specifically tends to occur with warmer temperatures as heat energy fuels storm clouds. A study published in the Journal of Science in November of 2014 showed the possibility of a 12% increase of lightning events for every degree of warming. On average the United States experiences 20 million lightning strikes with the possibility of 30 million lightning strikes over the continental U.S. by 2100 (Scientific American 2014). Overall, the impacts of changing climate on the frequency and severity of lightning events are still uncertain.

4.16.6 Probability of Future Events

Bernalillo County experiences thunderstorms with hail and/or lightning on a fairly frequent basis. The 2018 State Plan lists the following of probabilities of occurrence for Preparedness Area #5 for hail, lightning, heavy rain and thunderstorm wind.

- Hail = 100%
- Thunderstorm Wind = 100%
- Lightning = 29%
- Heavy Rain = 34%

NCEI records show 190 thunderstorm events recorded from 1957 through 2019, an average of 3 per year. Thunderstorms that produce lightning and hail severe enough to threaten safety and property are less common but still occur regularly. The overall probability of severe thunderstorms is **Highly Likely**.

4.16.7 Vulnerability Assessment

All assets located in the planning area can be considered at risk from thunderstorm hazards. This includes all of the County's population, and all buildings and infrastructure within the planning area. Damages primarily occur as a result of hail, lightning strikes and thunderstorm winds.

People

Exposure is the greatest danger to people from severe thunderstorms. People can be hit by lightning, pelted by hail, and caught in rising waters due to heavy rain. Past thunderstorm events in the County have caused 3 deaths and 29 injuries. Most injuries were caused by lightning events.

Aspects of the population who rely on constant, uninterrupted electrical supplies may have a greater, indirect vulnerability to lightning. Elderly or disabled people, especially those with home health care services, often rely heavily on an uninterrupted source of electricity. Resident populations in nursing homes, residential facilities, or other special needs housing may also be vulnerable if electrical outages are prolonged. If they do not have a back-up power source, rural residents and agricultural operations reliant on electricity for heating, cooling, and water supplies are also especially vulnerable to power outages. According to the data obtained from emPower.com, a website maintained by the U.S. Department of Health and Human Services, 9% of the Medicare beneficiaries in the County (10,225 of 117,255 beneficiaries) rely on medical equipment that requires electricity in order to live independently.

The impacts of thunderstorms on other vulnerable populations can also be more severe. Low income families are more likely to live in poorly constructed homes that are more likely to be damaged, and are more likely to be uninsured or underinsured, making it more difficult for them to recover from hail or lightning events. Individuals with disabilities may need more assistance after a major storm, especially if transportation or utility services are disrupted. Severe weather warnings must use methods that reach vision or hearing impaired people and those with limited English proficiency.

General Property

Severe thunderstorm events in Bernalillo County are seasonal events that are most likely to occur in the summer months, especially during the Monsoon season. Vulnerability to the effects of thunderstorms on buildings is dependent on the age of the building (including what building codes were in effect at the time it was built), type of construction, and how well the structure has been maintained. Lightning and hail in particular can cause damage to buildings, communications systems, power lines, and electrical systems. Lightning strikes cause intense but localized damage. Structural fires, localized damage to buildings, damage to electrical powerlines and communications outages are typical consequences of a lightning strike.

Critical Facilities and Infrastructure

All of the planning area's critical facilities are vulnerable to potential disruption of services and transportation systems as well as disruptions to emergency communications capabilities. Electric and communications services are particularly vulnerable to disruption.

AMAFCA and MRGCD assets such as channels, arroyos, and canals are vulnerable to hail and other thunderstorm impacts, in addition to power outages.

Economy

Economic impact of a severe thunderstorm is typically short term, although it can be significant. Lightning events can cause power outages and fires. Generally, long-term economic impacts center more around hazards that cascade from a severe thunderstorm, such as flooding, or wildfires ignited by lightning. As

noted in the Previous Occurrences subsection above, between 1957 and 2019, hail, lightning, thunderstorm wind and heavy rain in Bernalillo County led to over \$13 million property damages.

Historic, Cultural and Natural Resources

Severe thunderstorms are a natural environmental process. Environmental impacts include the sparking of potentially destructive wildfires by lightning and localized flattening of plants by thunderstorm wind.

Future Land Use and Development

New critical facilities such as communication towers should be built to withstand heavy rain, hail, wind, and lightning damage. Future development projects should consider severe thunderstorm hazards at the planning, engineering and architectural design stage with the goal of reducing vulnerability. Development trends in the County are not expected to increase overall vulnerability to the hazard, but all development will be affected by severe thunderstorm events and any population growth will increase potential exposure to hazards such as severe thunderstorms.

4.16.8 Jurisdictional Differences

Thunderstorms	Frequency	Spatial Extent	Severity	Overall Risk
Bernalillo County	Highly Likely	Significant	Significant	Medium
Albuquerque	Highly Likely	Extensive	Negligible	Medium
Los Ranchos	Highly Likely	Significant	Significant	Medium
Tijeras	Highly Likely	Significant	Significant	Medium
AMAFCA	Highly Likely	Extensive	Critical	High
MRGCD	Highly Likely	Extensive	Critical	High
ABCWUA	Highly Likely	Significant	Significant	Medium

While a majority of past hail events have taken place in the City of Albuquerque the entire planning area can experience thunderstorm events. AMAFCA and MRGCD assets are more vulnerable to thunderstorm impacts, increasing the risk for those jurisdictions.

4.16.9 Risk Summary

- Changes since 2016: no changes overall. The Village of Los Ranchos de Albuquerque has completed installing generators at critical facilities (see Section 6.2), lowering their vulnerability to power outages resulting from thunderstorms.
- Severe thunderstorms can include hail, lightning, thunderstorm and heavy rain.
- 190 severe thunderstorm events have been reported in the County since 1957, an average of 3 per year.
- Hail and thunderstorm wind are the most frequently recorded events.
- Hail is the most damaging hazard; resulting in \$10,517,000 in property damages since 1957. Lightning has caused the most injuries (10) since 1996.
- Vulnerable populations are at risk of losing electricity due to a severe thunderstorm event. 9% of Medicare beneficiaries in the County rely on equipment that is electricity dependent.
- Related Hazards: High Wind, Tornado, Flood, Wildfire

4.17 Tornado

4.17.1 Description

A tornado is a violent windstorm characterized by a twisting, funnel-shaped cloud extending to the ground. Tornadoes are most often generated by thunderstorm activity (but sometimes result from hurricanes and other tropical storms) when cool, dry air intersects and overrides a layer of warm, moist air forcing the warm air to rise rapidly. The damage caused by a tornado is a result of the high wind velocity and wind-blown debris, also accompanied by lightning or large hail. According to the National Weather Service, tornado wind speeds normally range from 40 to more than 300 miles per hour. The most violent tornadoes have rotating winds of 250 miles per hour or more and can cause extreme destruction and turning normally harmless objects into deadly missiles.

Statewide New Mexico averages 10 tornadoes a year, although historically most been weak and short-lived events. Tornadoes are most likely to occur during the months of March through May and can occur at any time of day but are more likely to form in the late afternoon and early evening.

4.17.2 Past Occurrences

The NCEI Storm Events Database has 14 records of tornado events in Bernalillo County from May 1957 through August 2020. In this 63-year time period, tornado events caused \$277,590 in property damages. The most damaging event took place on September 20, 1985 and resulted in \$250,000 in damages. The NCEI does not report any casualties from past tornado events, the 2018 State Plan does note a tornado event west of Albuquerque in October 1974 that did cause a fatality.

Historically, tornadoes in the planning area have been relatively minor, but even F1 tornadoes can still produce dangerous winds up to 112 mph. High winds can cause damage to buildings (tearing shingles from roofs, tearing awnings, collapsing structures, etc.). The maximum tornado magnitude recorded in the Storm Events Database for the planning area was an F1 with no associated property damages or injuries. There have been no recorded tornado events causing direct impacts to Bernalillo County since 1987.

The following table show the past tornado events that have cause property damages in Bernalillo County.

Table 4-55 Summary of Magnitudes of Past Tornado Events in Bernalillo County

Date	Magnitude	Property Damage
5/31/1957	F0	\$0
10/19/1957	F0	\$30
5/31/1965	F1	\$30
3/27/1970	F0	\$30
8/5/1980	F0	\$0
9/20/1985	F0	\$250,000
4/12/1987	F0	\$25,000
6/29/1987	F0	\$2,500
7/14/1990	F0	\$0
5/15/1991	F0	\$0
4/16/2005	F0	\$0
8/3/2011	EFO	\$0
7/17/2016	EFO	\$0
8/15/2020	EFO	\$0
Total		\$277,590

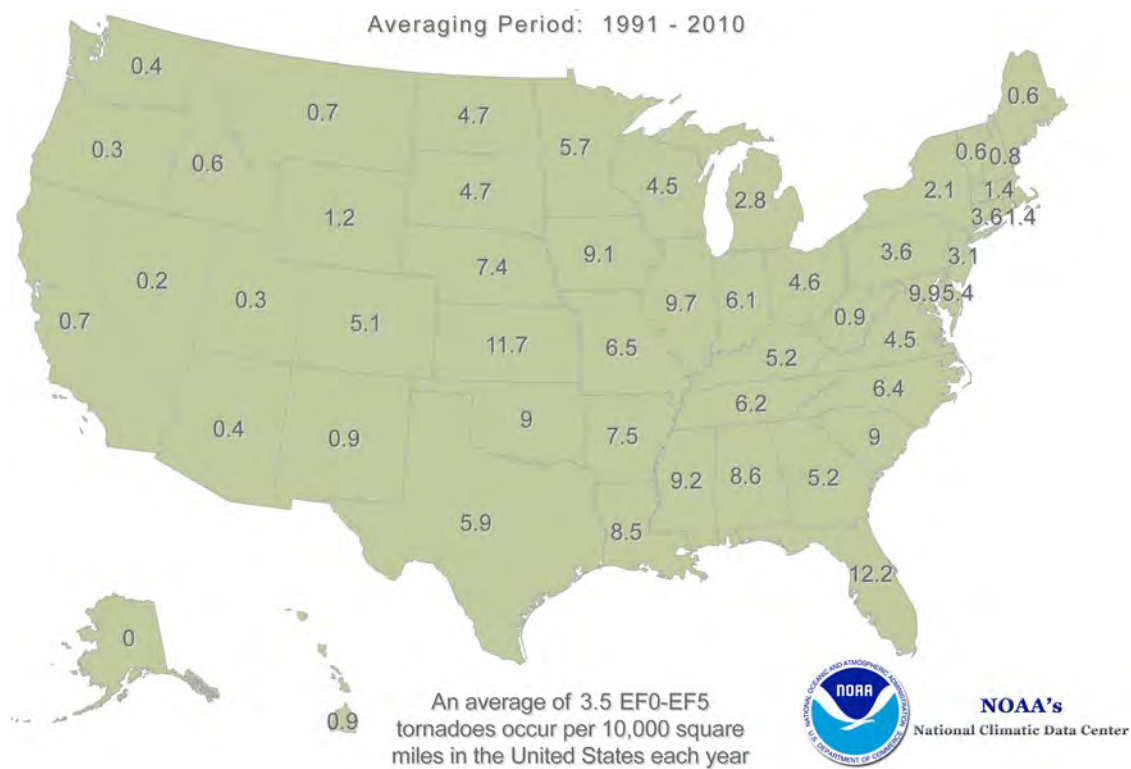
Source: NCEI Storm Events Database

4.17.3 Location

According to the NOAA Storm Prediction Center (SPC), the highest concentration of tornadoes in the United States has been in Oklahoma, Texas, Kansas, and Florida respectively. The Great Plains region of the Central United States favors the development of the largest and most dangerous tornadoes (earning the designation of "tornado alley"). Figure 4-68 shows the average annual number of EF0-EF5 tornadoes in the United States based on the number of recorded tornadoes per 10,000 square miles between 1991 and 2010. New Mexico averages 0.9 tornadoes per 10,000 square miles each year, indicating a low risk for the rest of New Mexico (including Bernalillo County).

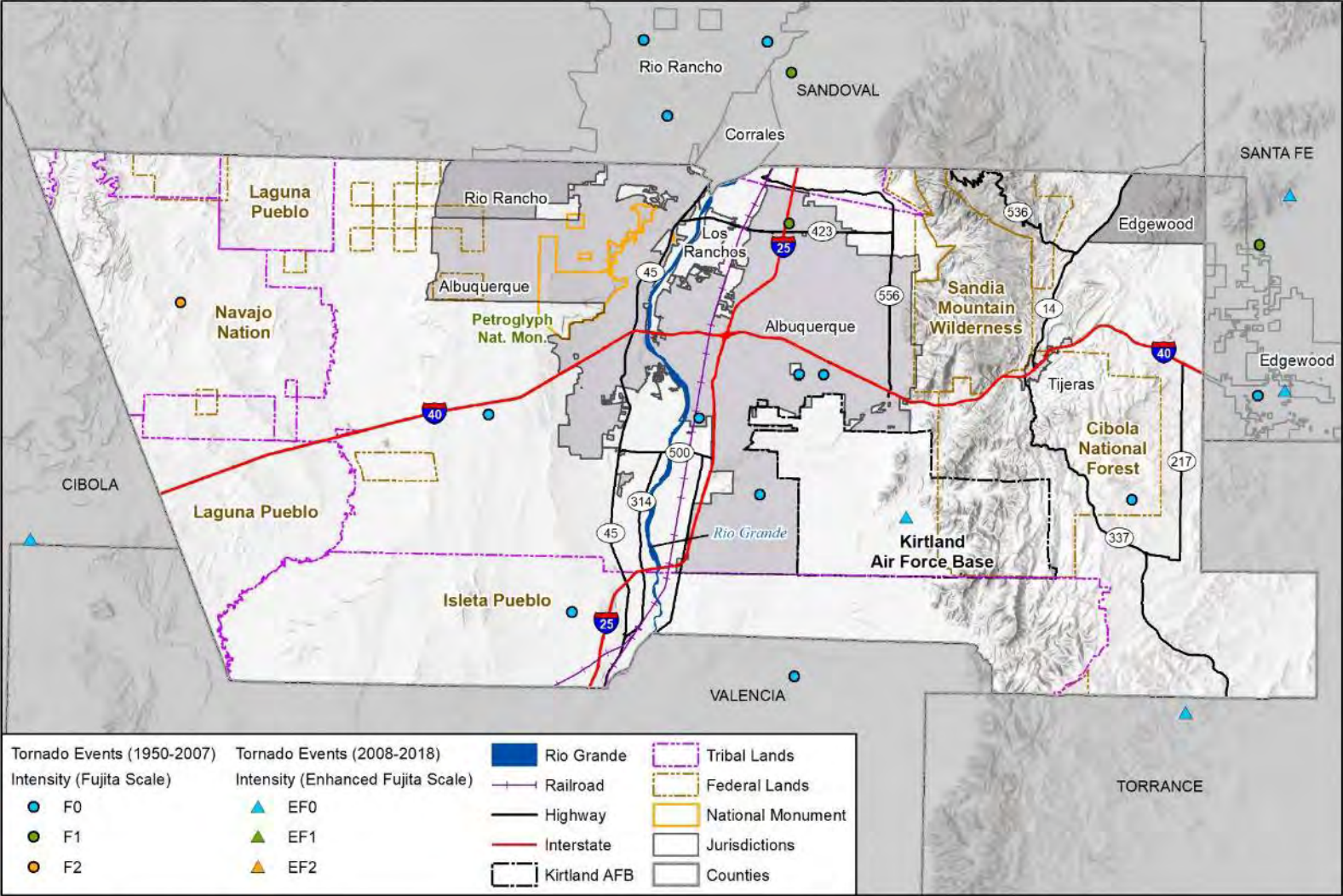
While the entire planning area is subject to the threat of tornadoes, the planning area's lower elevations are at a slightly greater risk as well as densely populated areas. The spatial extent of a tornado is small. Refer to Figure 4-69 for the location of past tornado events in the planning area.

Figure 4-68 Average Annual Number of EF0-EF5 Tornadoes Per 10,000 Sq. Miles, 1991-2010




Source: NOAA National Climatic Data Center

Figure 4-69 Past Tornado Events in Bernalillo County, 1955-2018



wood. Map compiled 8/2020; intended for planning purposes only. Data Source: City of Albuquerque, Bernalillo County, RGIS, NOAA, National Weather Service SVRGIS 2019



4.17.4 Magnitude/Severity

Tornadoes can cause damage to property and loss of life. While most tornado property damage is caused by violent winds, the majority of injuries and deaths generally result from flying debris. Property damage can include damage to buildings, fallen trees and power lines, broken gas lines, broken sewer and water mains, and the outbreak of fires. Agricultural crops and industries may also be damaged or destroyed. Access roads and streets may be blocked by debris, delaying necessary emergency response.

Prior to February 1, 2007, tornado intensity was measured by the Fujita (F) scale, with F0 being the least intense and F6 being the most intense. The Fujita Scale (seen in the table below) was used to rate the intensity of a tornado by examining the damage caused by the tornado after it has passed over a man-made structure.

Table 4-56 Fujita Tornado Damage Scale (Old)

Fujita (F) Scale	Intensity Phrase	Wind Speed (mph)
F0	Gale tornado	40-72
F1	Moderate tornado	73-112
F2	Significant tornado	113-157
F3	Severe tornado	158-206
F4	Devastating tornado	207-260
F5	Incredible tornado	261-318
F6	Inconceivable tornado	319-379

Source: NOAA


This scale was revised in 2007 and the Enhanced Fujita scale is now used. Both scales are sets of wind estimates (not measurements) based on damage. The new scale provides more damage indicators (28) and associated degrees of damage, allowing for more detailed analysis and better correlation between damage and wind speed. It is also more precise because it considers the materials affected and the construction of structures damaged by a tornado. Table 4-57 shows the wind speeds associated with the Enhanced Fujita Scale ratings and Figure 4-70 illustrates the potential damage at each EF scale.

Table 4-57 Enhanced Fujita (EF) Tornado Scale

Enhanced Fujita (EF) Scale	Wind Speed Estimate (mph)	Potential Damage
EF0	65-85	Light damage:
EF1	86-110	Peels surface off some roofs; some damage to gutters or siding; branches broken off trees; shallow-rooted trees pushed over.
EF2	111-135	Moderate damage:
EF3	136-165	Roofs severely stripped; mobile homes overturned or badly damaged; loss of exterior doors; windows and other glass broken.
EF4	166-200	Considerable damage:
EF5	Over 200	Roofs torn off well-constructed houses; foundations of frame homes shifted; mobile homes completely destroyed; large trees snapped or uprooted; light-object missiles generated; cars lifted off ground.

Source: NOAA

Figure 4-70 Potential Impact and Damage from a Tornado



Source: FEMA

Table 4-58 summarizes the magnitude of past tornado events as recorded in the NCEI Storm Events Database. There have been 14 tornado events with a recorded magnitude since 1957 in Bernalillo County. The greatest magnitude tornado recorded in the county is an F1. The most frequent recorded magnitude of past tornado events is F0 tornadoes.

Table 4-58 Magnitudes of Past Tornado Events in Bernalillo County

Magnitude	# of Events
F0	10
F1	1
EF0	3
Total	14

Source: NCEI Storm Events Database

4.17.5 Climate Change Considerations

There presently is not enough data or research to quantify the magnitude of change that climate change may have related to tornado frequency and intensity. NASA's Earth Observatory has conducted studies which aim to understand the interaction between climate change and tornadoes. Based on these studies meteorologists are unsure why some thunderstorms generate tornadoes and others don't, beyond knowing that they require a certain type of wind shear. Tornadoes spawn from approximately one percent of thunderstorms, usually supercell thunderstorms that are in a wind shear environment that promotes rotation. Some studies show a potential for a decrease in wind shear in mid-latitude areas. Because of uncertainty with the influence of climate change on tornadoes, future updates to the mitigation plan

should include the latest research on how the tornado hazard frequency and severity could change. The level of significance of this hazard should be revisited over time.

4.17.6 Probability of Future Events

The 2018 State Plan gives Preparedness Area 5 a 64% probability of future occurrence of tornado events; however, Preparedness Area 5 is significantly larger than Bernalillo County and may include areas with more frequent tornadoes. Given there have been 14 tornadoes recorded in Bernalillo County in the last 59 years, the planning area has a 22% probability of experiencing a tornado event in any given year. Most tornadoes will likely be EF0 or EF1.

4.17.7 Vulnerability Assessment

People

Community members are vulnerable to damaging wind and tornado events. Over the last 59 years there has been 1 death and no injuries reported in Bernalillo County from tornado events. The availability of sheltered locations such as basements, buildings constructed using tornado-resistant materials and methods, and public storm shelters, all reduce the exposure of the population.

However, there are also segments of the population that are especially exposed to the indirect impacts of tornadoes, particularly the loss of electrical power. According to the data obtained from emPower.com, a website maintained by the U.S. Department of Health and Human Services, 9% of the Medicare beneficiaries in the County (10,225 of 117,255 beneficiaries) rely on medical equipment that requires electricity in order to live independently. These populations include the elderly or disabled, especially those with medical needs and treatments dependent on electricity. Nursing homes, community-based residential facilities, and other special needs housing facilities are also vulnerable if electrical outages are prolonged, since backup power generally operates only minimal functions for a short time.

General Property

Property damages can be both direct and indirect. Direct damage refers to what the wind event physically destroys. Indirect damage focuses on additional costs, damages and losses from secondary hazards spawned by the event. Depending on the size of the tornado and its path, a tornado is capable of damaging and/or destroying almost anything. Construction practices and building codes can help maximize the resistance of the structures to damage. It should also be noted that few homes in Bernalillo County have basements, removing a normal "safe space" for shelter if tornadoes do occur. Mobile homes in particular are vulnerable and can be pushed off foundations or overturned. Due to the potential of a stronger tornado, the impact would be considered critical.

Secondary impacts of tornado damage often result from damage to infrastructure. Downed power and communications transmission lines, coupled with disruptions to transportation, create difficulties in reporting and responding to emergencies. These indirect impacts of a large tornado could put tremendous strain on a community.

Historically, damaging tornadoes in the County have caused \$277,590 worth of property damage from May 1957 through July 2016, which averages to \$21,353 per tornado or \$4,700 per year. According to data derived from the NWS, property damages included damage to homes, roofs, fences, windows, carports, outbuildings and tree damages. NCEI does not record any reported damage to crops.

Critical Facilities and Infrastructure

Because of the unpredictability of wind events' strength and path, most critical infrastructure that is above ground is equally exposed to the storm's impacts. Due to the random nature of these hazards, a more specific risk assessment was not able to be conducted. Possible losses to critical infrastructure include:

- Electric power disruption
- Communication disruption
- Water and fuel shortages
- Road closures
- Damaged infrastructure components, such as sewer lift stations and treatment plants
- Damage to homes, structures, and shelters

AMAFCA facilities are unlikely to be affected by tornadoes of the magnitude expected in the planning area, while MRGCD and ABCWUA assets can be affected the same as other critical facilities.

Government Services

Most structures, including critical facilities, should be able to withstand and provide adequate protection from severe wind and tornados. Those facilities with back-up generators should be fully equipped to handle a tornado events should the power go out.

In the event of a tornado there may be localized impacts to response personnel. Impacts to transportation corridors and communications lines affect first responders' ability to respond effectively.

To maintain public confidence, jurisdictions must continue to adhere to building codes and to facilitate new development that is built to the highest design standards to account for tornado winds.

Economy

Economic impacts are dependent on the size and path of the tornado. A tornado with a path through the county could potentially have tremendous economic impacts, including loss of business, transportation system impacts and rebuilding costs. These impacts will be felt more strongly by individuals who lack the means to rebuild or relocate.

Historic, Cultural and Natural Resources

Tornadoes can cause damage to the natural environment, uprooting trees and other debris; there is historical precedent for this in the city. This is seldom permanent, however, and the environment will return to its original state in time. Historic buildings built prior to modern building codes could potentially be more vulnerable to roof and structural damage from a tornado event.

Future Land Use and Development

Increased population leads to more people and housing developments potentially exposed. Adherence to current building codes, coupled with proper education on building techniques and the use of sturdy building materials, attached foundations, and other structural techniques may minimize the property vulnerabilities. Public shelters at parks and open spaces may help reduce the impacts of tornadoes and damaging wind events on the recreational populations exposed to storms.

4.17.8 Jurisdictional Differences

Tornado	Frequency	Spatial Extent	Severity	Overall Risk
Bernalillo County	Unlikely	Limited	Significant	Low
Albuquerque	Unlikely	Limited	Critical	Low
Los Ranchos	Unlikely	Limited	Significant	Low
Tijeras	Unlikely	Significant	Significant	Low
AMAFCA	NA	NA	NA	NA
MRGCD	Unlikely	Limited	Significant	Low
ABCWUA	Unlikely	Limited	Significant	Low

The entire planning area is subject to the possibility of tornadoes. Areas with lower elevations have a slightly greater risk compared to the east mountains. The City of Albuquerque and other more densely populated areas also have a greater risk due to the greater exposure of people and property. AMAFCA facilities are unlikely to be affected by tornadoes of the magnitude expected in the planning area.

4.17.9 Risk Summary

- Changes since 2016: no significant changes.
- 14 tornado events have occurred in the planning area in the past 63 years, which equates to a 22% probability of experience a tornado in any given year.
- All recorded tornadoes in the planning area have been relatively weak, EF1 or less. The 14 recorded tornadoes caused \$277,590 in property damages, an average of \$21,353 per event.
- Tornadoes mainly occur during the late fall and early spring and can occur during any time of day.
- Specific impacts and vulnerabilities are difficult to predict due to the random nature of tornadoes, but a lower likelihood of occurrence suggests the overall significance is low.
- Related Hazards: Thunderstorm, High Wind

4.18 Wildfires

4.18.1 Description

A wildfire is an uncontrolled fire spreading through vegetative fuels, threatening and possibly consuming structures and other community assets. Wildfires are unwanted and unplanned fires that result from natural ignition, unauthorized human-caused fire, or escaped prescribed fire. Wildfires can begin unnoticed in remote areas and can spread quickly, creating dense smoke that may be seen for miles.

A **wildland-urban interface (WUI)** fire is a wildfire occurring in areas where structures and other human developments meet or intermingle with wildland vegetation-fuels. Fires in the WUI are a specific concern because they directly pose risks to human lives, property, structures, and critical infrastructure more so than the other types of wildland fires. Even relatively small acreage fires can result in disastrous damages.

Wildfires can occur any time of the day and any month, but peak fire season in New Mexico is between March and July (New Mexico DHSEM 2018). Fire conditions arise from a combination of high temperatures, low moisture content in the air and fuel, accumulation of vegetation, and high winds. In New Mexico, periodic prolonged droughts lead to higher wildfire risk. To exacerbate the wildfire risk problem is windblown dry air (typical of New Mexico). This dry wind creates a 'hairdryer' effect and further dries out vegetation making it more combustible.

After a fire starts, it can burn as three different burn types: surface, ground, and crown fire, or as a combination of all three. A surface burn consumes the ground cover and is limited to the surface, a ground fire burns roots and plants beneath the soil, and a crown fire burns the tops of trees and vegetation (Cohen 2003).

Generally, there are three major factors that sustain wildfires and allow for predictions of a given area's potential to burn: fuel, topography, and weather.

- **Fuel** – The material that feeds a fire and is a key factor in wildfire behavior. Fuel is generally classified by type and by volume. Fuel sources are diverse and include everything from dead tree needles and leaves, twigs, and branches to dead standing trees, live trees, brush, and cured grasses. Also considered a fuel source are man-made structures and other associated combustibles. The type of prevalent fuel directly influences the behavior of wildfire. Light fuels such as grasses burn quickly and serve as a catalyst for fire spread. Fuel is the only factor that is under human control.
- **Topography** – An area's terrain and land slopes affect its susceptibility to wildfire spread. Fire intensities and rates of spread increase as slope increases due to the tendency of heat from a fire to rise via convection. The natural arrangement of vegetation throughout a hillside can also contribute to increased fire activity on slopes. Terrain factors influencing fire behavior cannot be modified. Fires often run rapidly up steep slopes and are often pushed up or down canyons by daily cycles of wind direction.
- **Weather** – Components such as temperature, relative humidity, wind, and lightning also affect the potential for wildfire. High temperatures and low relative humidity dry out the fuels that feed wildfire, creating a situation where fuel will more readily ignite and burn more intensely.

4.18.2 Past Occurrences

There have been numerous wildfires within and in the vicinity of the planning area. Past wildfire events were compiled through the USGS, Federal Wildland Fire Occurrence database and the New Mexico Wildfire Risk Assessment Portal (NMWRAP). This data lists 653 recorded wildfires from 1970 through 2016, burning a total of 27,887 acres. This averages to 14.2 wildfires per year, 42.7 acres per wildfire event, and

606.3 acres per year. Of these events, 38 burned at least 10 acres, a majority of which occurred on federal land. Five of the fires since 2000 have led to a Federal Disaster declaration, refer to Table 4-1.

Of the 653 fires that have occurred since 1970, 75% (492) were human caused and 25% (153) were natural caused, likely from lightning events, the remainder of events were categorized as “miscellaneous” (0.3%) and “unknown” (0.5%). Table 4-59 summarizes past wildfire occurrences by year.

Table 4-59 Summary of Wildfires in Bernalillo County by Year

Year	Count of Wildfire Events	Total Acres Burned	Year	Count of Wildfire Events	Total Acres Burned
1970	1	50	1996	9	101.3
1971	2	121	1997	9	170.9
1972	3	61	1998	17	74.8
1974	3	536	1999	15	71.4
1980	3	0.3	2000	26	21.7
1981	4	30.3	2001	37	58.5
1982	4	3.3	2002	34	106.9
1983	4	3.2	2003	19	219.5
1984	12	269.1	2004	14	57.9
1985	4	81.1	2005	30	35.8
1986	9	32.1	2006	33	434.95
1987	7	53.1	2007	18	2443.7
1988	7	2.3	2008	27	611
1989	19	785	2009	19	560.8
1990	11	51.1	2010	22	27.7
1991	17	331.5	2011	40	96.3
1992	12	151.9	2012	26	63.6
1993	17	86	2013	25	47.8
1994	12	233.6	2014	25	544.6
1995	18	1218.4	2016	22	10.9
Total			653	27,887.35	

Source: USFS, NMWRAP

The State HMP highlights significant wildfires directly or indirectly impacting Bernalillo County since 2003:

- **June 2003** - Fireworks ignited the Bosque Fire in Albuquerque, which burned hundreds of acres and destroyed one home. The threat to surrounding residences, businesses, and infrastructure was very high, response costs and losses were approximately \$1 million.
- **November 19, 2007** – A small human caused wildfire which began in the southern Manzano Mountains early in the morning on the 19th grew to around 7000 acres early on the 21st. Three residences and four outbuildings were destroyed. Nearly 100 people were evacuated prior to Thanksgiving Day in the villages of Punta de Agua and Manzano. Cost was \$500K.
- **April 30, 2008** - A human caused fire turned into a large wildfire during several days of strong winds. Very dry conditions were present prior to the wildfire due to a lack of precipitation in the preceding weeks. The Trigo Wildfire began on the west slopes of the Manzano Mountains and was initially

spread by southwest wind gusts to 35 mph. The fire reached Osha Peak during the evening of April 16th. On the 20th, the fire spread rapidly northeast due to 40 mph winds. It entered flatter terrain on the east side of the Manzanos, and by April 21st, 3750 acres had been burned including nine homes, nine outbuildings and two recreational vehicles. The 4800 acre fire was 95 percent contained by April 29th but was fanned by strong southwest winds of 40 to 50 mph on the 30th, forcing the evacuation of Sufi and Apple Mountain Campgrounds and the Sherwood Forest subdivision, west of Torreon. Over 50 additional homes and one communications tower were damaged or destroyed, mainly in the Sherwood Forest area as the fire grew to more than 11,000 acres. The fire continued to be uncontained into the month of May. Cost was \$8.5 Million

- **June 23, 2008** - Lightning started a wildfire in heavy timber on the east side of the Manzano Mountains, not far from the area of the Trigo Wildfire, which had burned earlier in the spring. Over 5000 acres were consumed before the fire was contained June 30th. The Big Springs Wildfire consumed 5478 acres on the east slopes of the Manzano Mountains about 3 to 6 miles west northwest of Tajique. Six homes and ten outbuildings were destroyed in the fire in the Apache Canyon area. Property damage was \$1 Million.
- **June 16, 2011** - The Swallow Wildfire quickly engulfed 9 homes amidst breezy, hot and very dry conditions. This human caused fire, named the Swallow Fire for starting on Swallow Drive, burned 10 acres of land in a wooded Ruidoso neighborhood. Nine homes were lost to the blaze. Total Property damage was \$3.5 Million.
- **June 26, 2011** - Hot, dry and windy conditions allowed this human caused fire in the Bosque to quickly destroy a few residences and outbuildings. The 346 Fire, located 5 miles south of Belen in the Bosque, burned 262 acres over a five day period. The fire destroyed 3 residences and 7 outbuildings, and also damaged another 3 residences and 7 outbuildings. Total property damage was \$700K.
- **June 20, 2012** - The Romero Fire burned 360 acres.
- **June 14-21, 2016** - The Dog Head Fire started in Torrance County, and on June 15 crossed over into Bernalillo County. In total, 17,912 acres were burned.

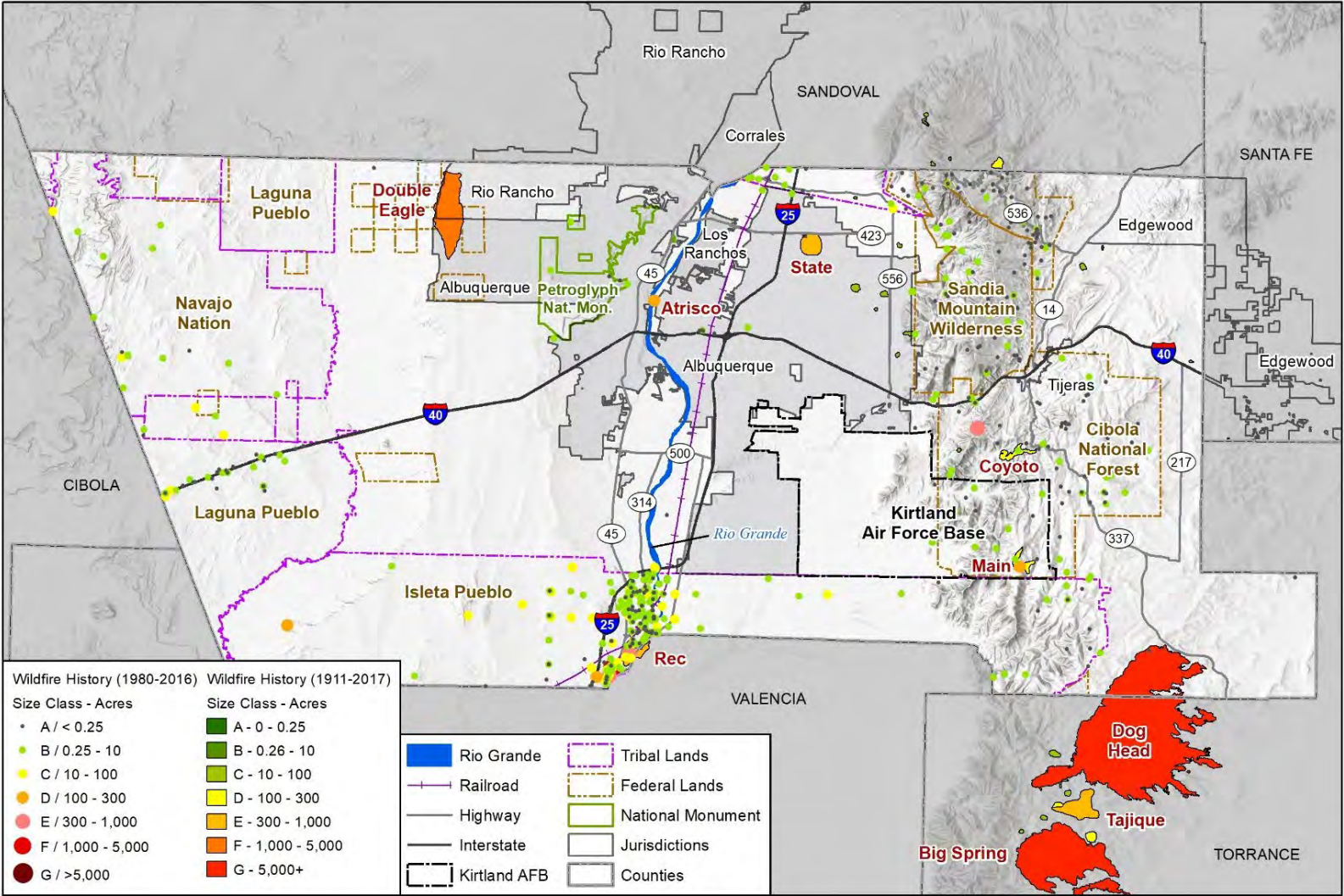


In addition to events noted above, the NCEI Storm Events Database lists two additional events in 2018 and 2019.

- **May 15, 2018** – A brush fire started in the Albuquerque Foothills near the Elena Gallegos Picnic Area and spread to seven acres. Roughly 20 homes were evacuated, 10 homes were threatened, and three homes suffered minor exterior burn damage.
- **March 3, 2019** – The first destructive wildfire of the 2019 season broke out along the Rio Grande near the Rio Communities during the late afternoon. The fire initially started on the west bank of the Rio Grande near Los Chavez then spread across the river to over 100 acres. The fire destroyed at least two homes, seven outbuildings, six recreational vehicles. Two fire fighters were injured. Property damages are estimated to be \$500,000.

The following map shows the location of past wildfire events within Bernalillo County.

Figure 4-71 Bernalillo County Wildfire History 1911-2017



wood. Map compiled 8/2020; intended for planning purposes only. Data Source: City of Albuquerque, Bernalillo County, RGIS, NMWRAP, USFS, USGS, GeoMAC, MTBS program

0 2.5 5 10 Miles



4.18.3 Location

The area of greatest concern for wildfire risk is the 'wildland-urban interface (WUI), which is the area where development is close to or within a boundary of natural terrain and fuel, where high potential for wildland fires exist. This area is where the potential for wildfire to directly impact people and property is the highest. Communities are able to establish the definition and boundary of their local WUI, and the boundaries often help in meeting local management needs. WUI areas can include both public and private land and can help improve local access to funding sources.

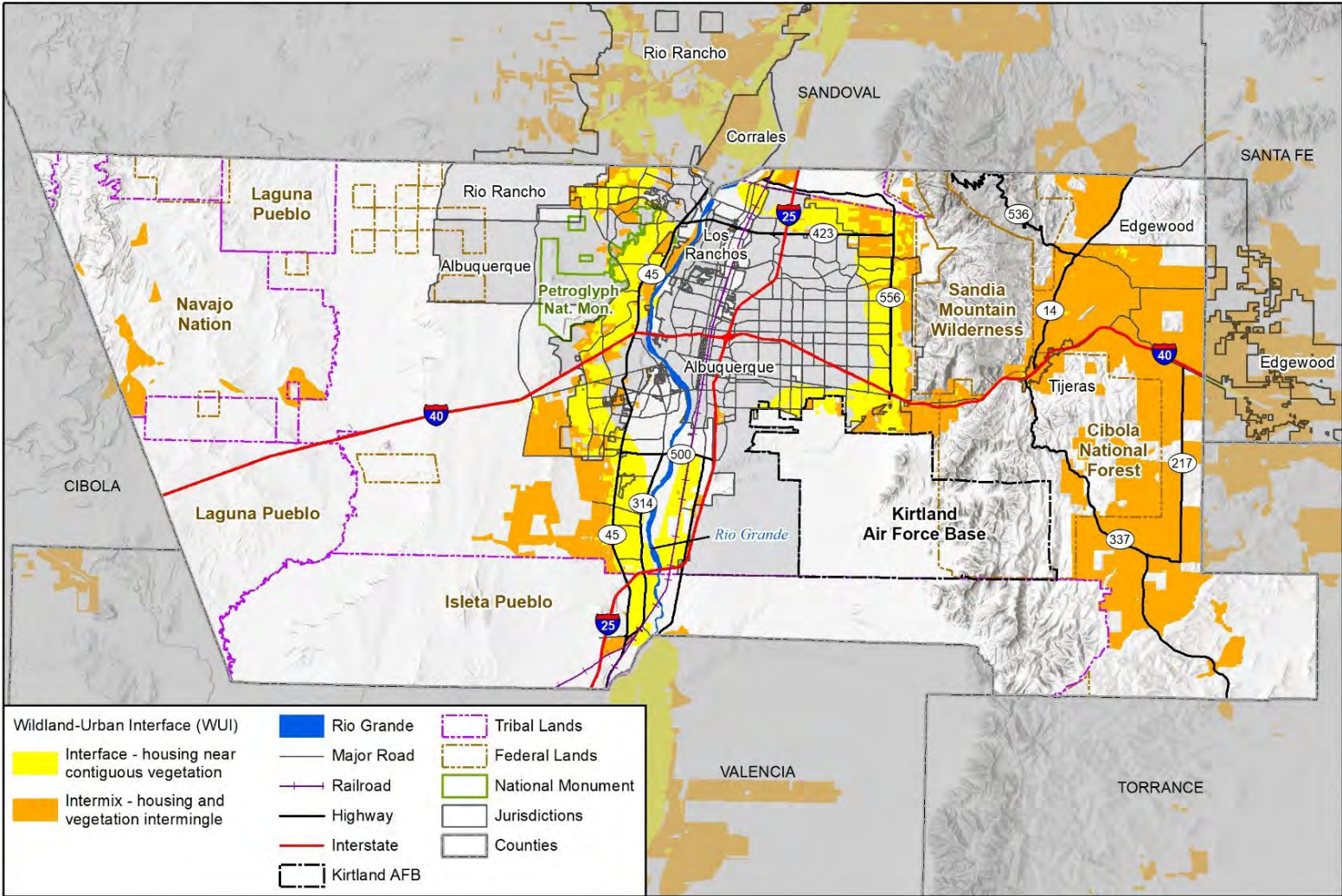
Areas especially vulnerable are the Foothills area located in the Northeast section of Albuquerque at the base of the Sandia Mountain range, the western slopes of the East Mountains, and the cottonwood Bosque along the Rio Grande. Wildfires in Bernalillo County can also occur in the grasslands of the western portion of the County, known locally as the West Mesa. In addition, some of the heavily forested areas in the eastern part of the County are located on steep slopes, which aid in the spread of fires and add to the difficulty of fighting a wildfire.

Traditional settlement patterns in New Mexico began with concentrated development of homes and farms along the river and within the Bosque. In the past 30 years, development has accelerated in the Foothills and East Mountains. Wildland-urban interface areas of Bernalillo County, where urban areas meet the natural environment in the Foothills, East Mountains, and Bosque, contain tree densities that are several times greater than what is considered to be a healthy forest, with thick stands of stunted trees and large accumulations of fuels. The higher than normal tree densities and accumulation of fuels present a significant continued threat of a wildfire to structures located in the wildland-urban interface area. More recently, wildfires have become a key component of the Bosque ecosystem, as the natural hydrologic regime has been altered and invasive species have become more common throughout the area. Treatments to fuels in these Bosque areas contribute to decreasing the likelihood of wildfire's negative impacts on communities in the planning area.

The problem in the Foothills is compounded by steep slopes and limited routes in and out, which hampers both evacuation and firefighting response.

Continued preventive activities are needed however to further reduce the negative impacts that wildland fire can have on communities and community members living in the Wildland-Urban Interface (WUI), the area where houses meet or intermingle with undeveloped wildland vegetation. The WUI area is a focal area for human-environment conflicts such as wildland fires, habitat fragmentation, invasive species, and biodiversity decline. Figure 4-72 through Figure 4-78 show WUI areas within Bernalillo County and its jurisdictions. The WUI layer was provided by NMWRAP, and was created by SILVIS Lab, Department of Forest Ecology and Management and the University of Wisconsin-Madison. Using geographic information systems (GIS), we integrated U.S. Census and USGS National Land Cover Data, to map the Federal Register definition of WUI.

Figure 4-72 Bernalillo County Wildlife Urban Interface (WUI)



wood. Map compiled 8/2020; intended for planning purposes only. Data Source: City of Albuquerque, Bernalillo County, RGIS, NMWRAP, USDA Forest Service Northern Research Station


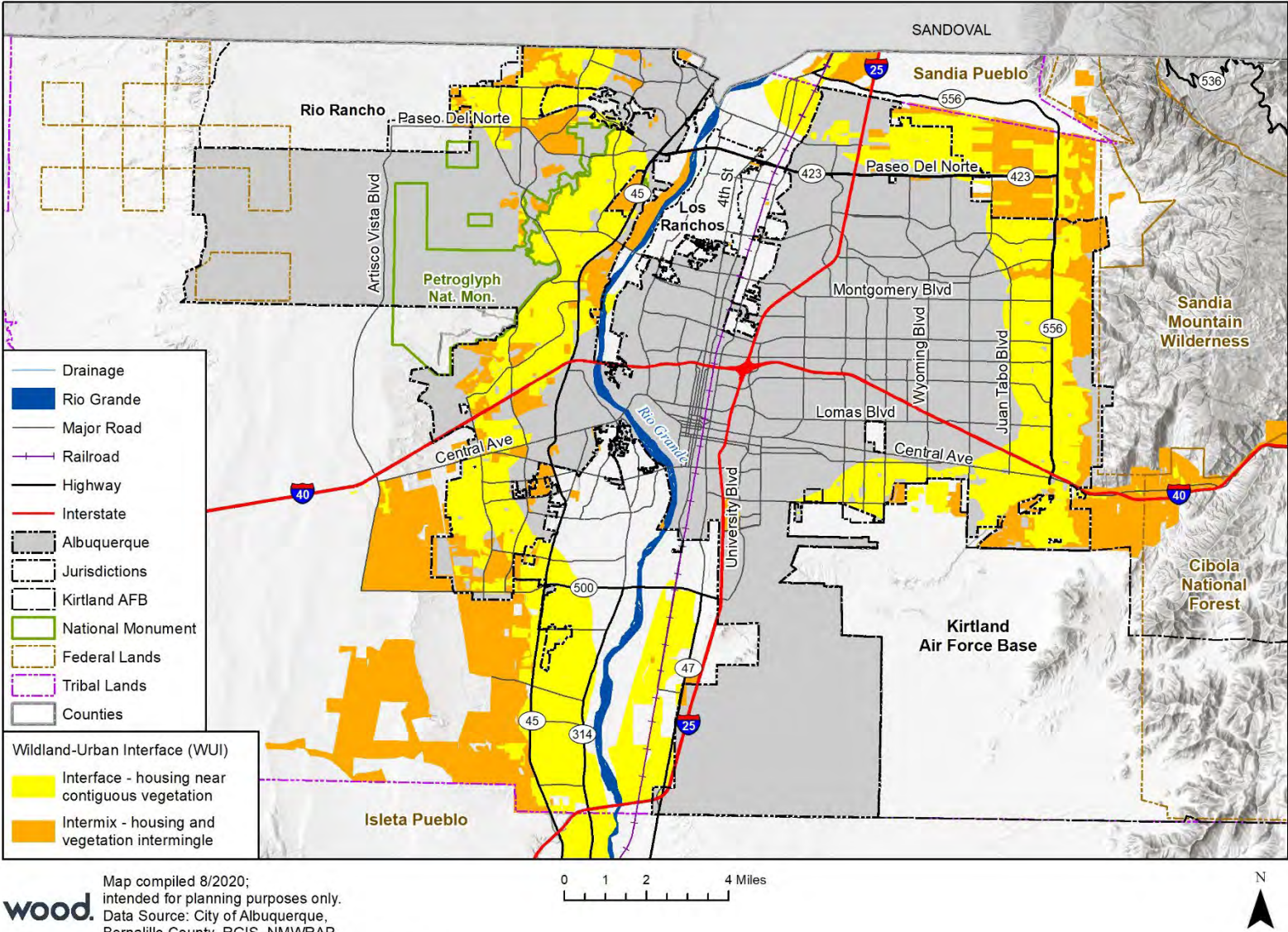
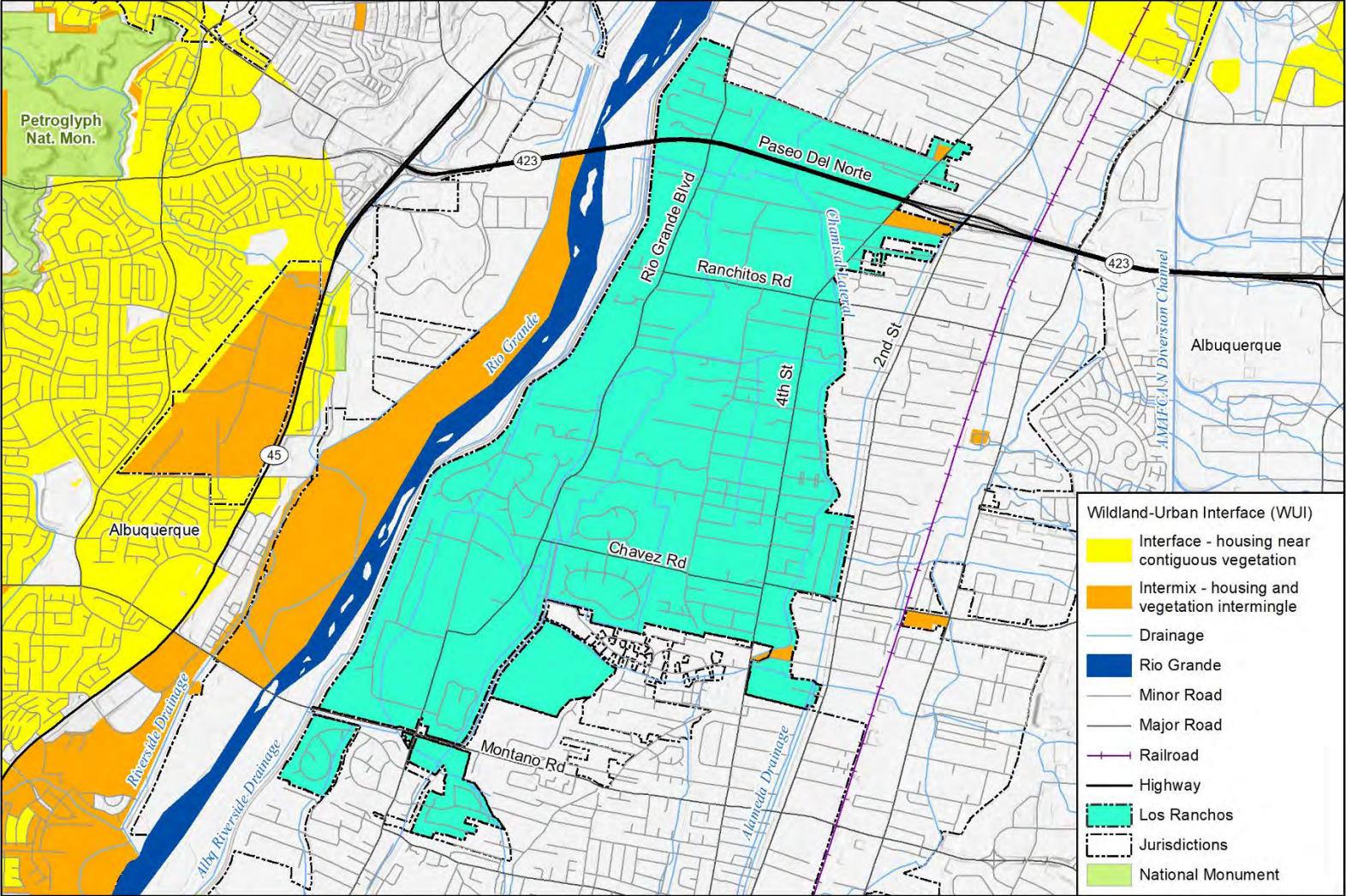


Figure 4-73 City of Albuquerque Wildlife Urban Interface (WUI)



wood. Map compiled 8/2020;
 intended for planning purposes only.
 Data Source: City of Albuquerque,
 Bernalillo County, RGIS, NMWRAP,
 USDA Forest Service Northern Research Station

Figure 4-74 Village of Los Ranchos de Albuquerque Wildlife Urban Interface (WUI)



wood.
 Map compiled 8/2020;
 intended for planning purposes only.
 Data Source: City of Albuquerque,
 Bernalillo County, RGIS, NMWRAP,
 USDA Forest Service Northern Research Station


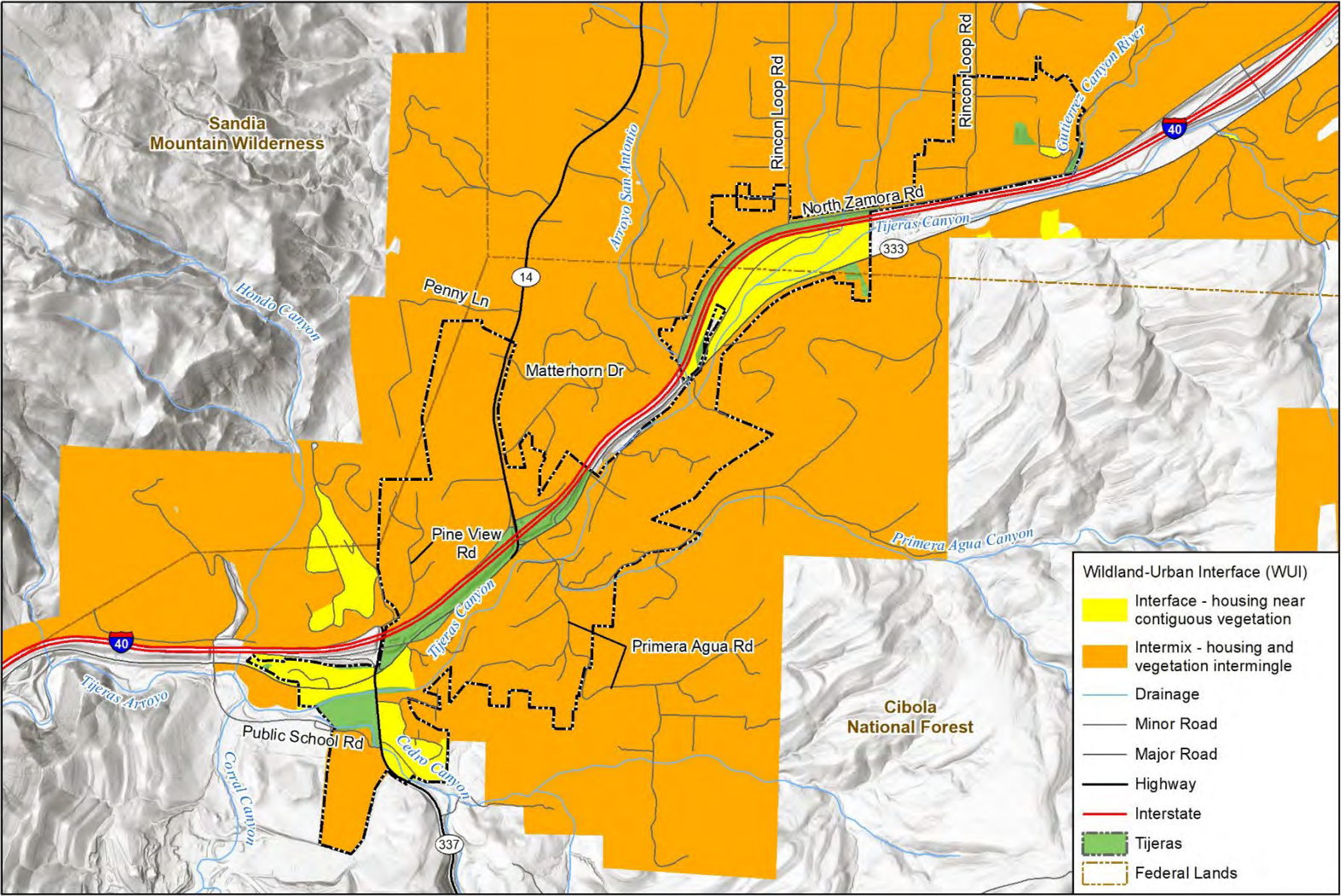
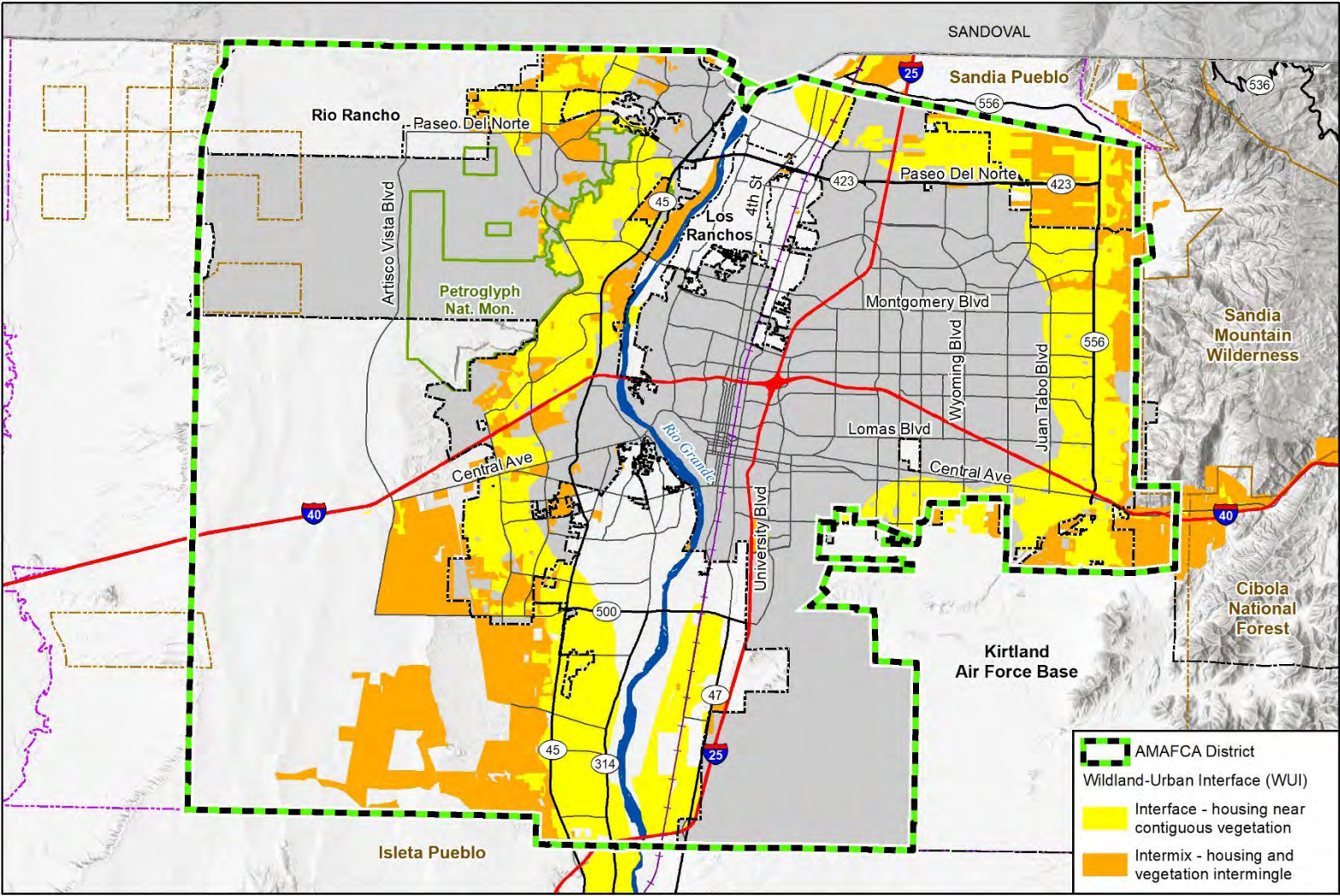


Figure 4-75 Village of Tijeras Wildlife Urban Interface (WUI)



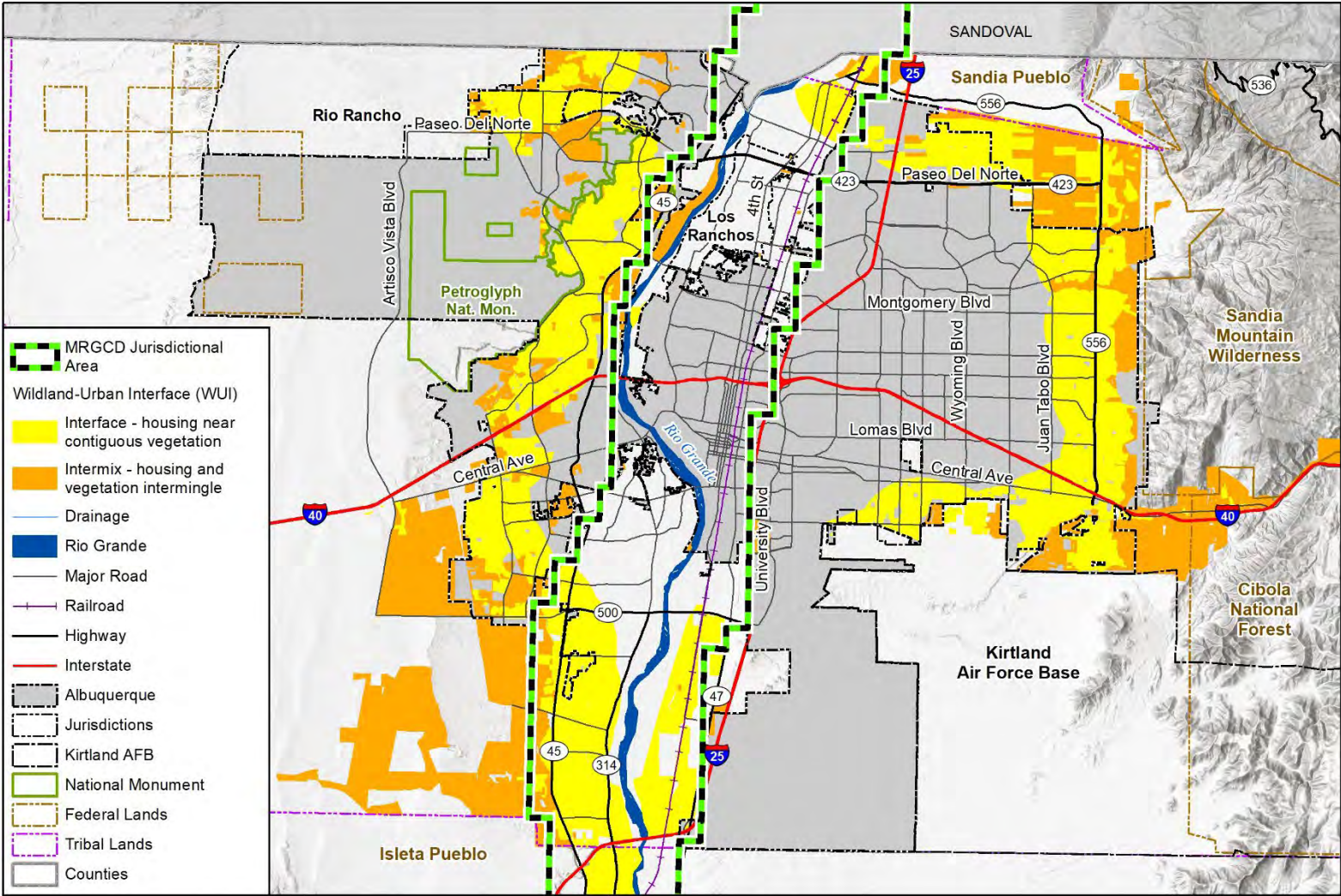
wood. Map compiled 8/2020;
 intended for planning purposes only.
 Data Source: City of Albuquerque,
 Bernalillo County, RGIS, NMWRAP,
 USDA Forest Service Northern Research Station

Figure 4-76 Albuquerque Metropolitan Arroyo Flood Control Authority (AMAFCA) Wildlife Urban Interface (WUI)



wood. Map compiled 8/2021;
intended for planning purposes only.
Data Source: City of Albuquerque, AMAFCA District,
Bernalillo County, RGIS, NMWRAP,
USDA Forest Service Northern Research Station

Figure 4-77 Middle Rio Grande Conservancy District (MRGCD) Wildlife Urban Interface (WUI)



Map compiled 8/2021;
 intended for planning purposes only.
 Data Source: City of Albuquerque, MRGCD Jurisdictional Area,
 Bernalillo County, RGIS, NMWRAP,
 USDA Forest Service Northern Research Station


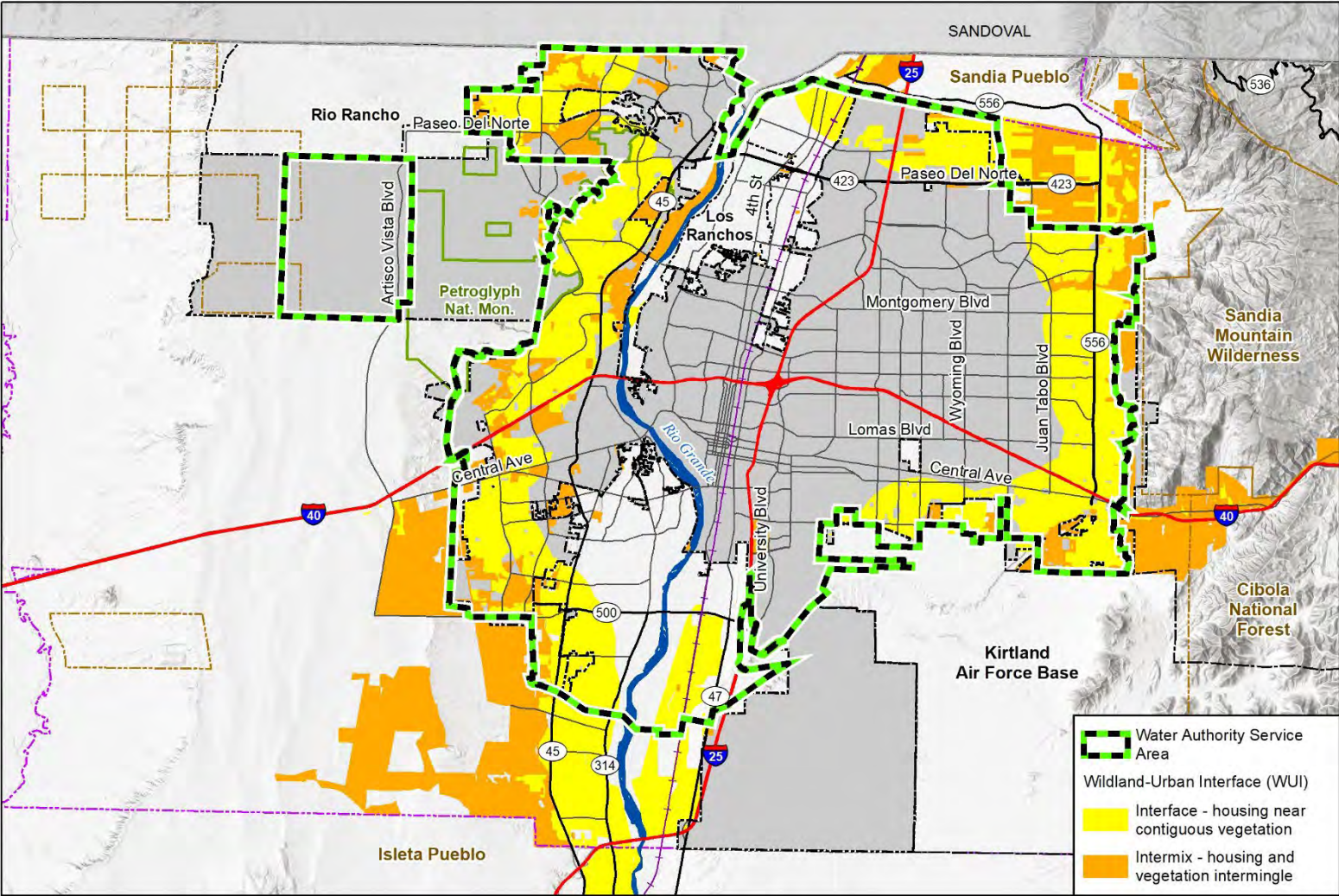


Figure 4-78 Albuquerque/Bernalillo County Water Utility Authority (ABCWUA) Wildlife Urban Interface (WUI)



wood. Map compiled 8/2021;
intended for planning purposes only.
Data Source: City of Albuquerque, Water Authority Service Area District,
Bernalillo County, RGIS, NMWRAP,
USDA Forest Service Northern Research Station

4.18.4 Magnitude/Severity

Several factors contribute to the increased risk of catastrophic fires in the planning area:

- Increased tree density and decreased grass and forb (broad-leaved herbs that grow in fields, prairies, or meadows) cover.
- Past forest fire suppression practices and livestock overgrazing that resulted in the unnaturally heavy accumulation of live and dead vegetation and led to "doghair" thickets of ponderosa pine trees in the Sandia Mountains.
- Fire suppression in the Bosque for many years has resulted in a high fuel load of dry, dead, and dying vegetation.
- Early logging activity in different regions that creates artificial fuel breaks, alters the local microclimate, and modifies forest composition and age structure.
- The Bark Beetle outbreak in Southwest is highly visible in the Foothills and East Mountains, and greatly increases the risk of wildfire. Populations of several native bark beetle species are increasing dramatically due to several years of extended drought. Many trees are extremely stressed from the drought and are highly susceptible to bark beetle attack. The resulting outbreak has killed millions of ponderosa pine and piñon trees in Arizona and New Mexico. Due to the continued drought and the widespread extent of the bark beetle outbreak, there is little or nothing that can be done on a large scale to prevent the mortality of these trees. Once a stand of piñon trees has been killed as a result of the bark beetle infestation and the trees drop their needles, the intensity of a potential fire is lessened because there is less fuel to burn.
- Drought in the Southwest region of the United States has greatly affected vegetation in Bernalillo County and greatly contributes to the increased risk of wildfire.
- Neighborhoods in the Foothills are largely surrounded by dry grasses and bushes that are easy to ignite. Fuels thinning in these areas is also complicated by the fact that grasses and bushes grow back quickly compared to forested areas, meaning thinning activities have to be repeated more frequently.

The NMWRAP Wildfire Risk Assessment Report for Bernalillo County lists the following incorporated and unincorporated communities as being at medium-to-high risk of wildfire. All of the high risk communities are located in the East Mountains and covered under the East Mountain Community Wildfire Protection Plan. Two of the medium risk communities (Albuquerque and Los Rancho de Albuquerque) are covered under the Middle Rio Grande Bosque CWPP; the remaining are covered under the East Mountain CWPP.

The 2003 New Mexico Legislature created the New Mexico Fire Planning Task Force (NM-FPT) to identify the state's Wildland Urban Interface (WUI) areas most vulnerable to wildland fires, and to develop standards for building codes and ordinances to reduce the threat of wildland fires to those communities. It should be noted that the communities listed within a CWPP are by no means a complete list of areas at risk from wildland fire. Each CWPP has made a concerted effort to list all the communities within their plan's boundaries. The NM-FPTF encourages all communities within New Mexico to be in a CWPP, but recognizes that this is not currently the case. For example, the Foothills area is not covered by a CWPP despite being at significant risk of wildfire – development of a new CWPP for the Foothills has been identified as a new mitigation project in Section 6.4.

Table 4-60 NMWRAP Wildfire Risk Assessment – Communities at Risk in Bernalillo County

Community Name	Rating
Canyon Estates	High Risk
Tijeras	High Risk
Casa Loma	High Risk

Community Name	Rating
Primera Agua	High Risk
San Antonio	High Risk
Canoncito	High Risk
Cedar Crest	High Risk
Forest Park	High Risk
Sandia Park	High Risk
Rincon	High Risk
Cedro	High Risk
El Tablazon	High Risk
El Refugio	High Risk
Ponderosa Pine	High Risk
Los Pinos	High Risk
Sandia Knolls	High Risk
Dennis Chavez Estates	High Risk
Ponderosa	High Risk
Chilili Land Grant	High Risk
Albuquerque	Medium Risk
Los Ranchos de Albuquerque	Medium Risk
Carnuel	Medium Risk
Zamora	Medium Risk
San Antonito	Medium Risk
Juan Tomas	Medium Risk
Sedillo	Medium Risk
Miera	Medium Risk
Yrisarri	Medium Risk
Escabosa	Medium Risk
Frost (historical)	Medium Risk
Alley Place	Medium Risk
Barton	Medium Risk

Source: NMWRAP Wildfire Risk Assessment Report for Bernalillo County 2020, nmwrap.org

The Keetch-Bryam Drought Index (KBDI) was developed specifically for fire potential assessment. It is a number representing the net effect of evapotranspiration and precipitation in producing cumulative moisture deficiency in deep duff and upper soil layers. It is a continuous index, relating to the flammability of organic material in the ground.

The KBDI (see Table 4-61) attempts to measure the amount of precipitation necessary to return the soil to full field capacity. It is a closed scale from 0 to 800 units with zero as the point of no moisture deficiency and 800 is the maximum drought that is possible, and represents a moisture regime from 0 to 8 inches of water through the soil layer. At any point along the scale, the index number indicates the amount of net rainfall that is required to reduce the index to zero, or saturation. The inputs for KBDI are weather station latitude, mean annual precipitation, maximum dry bulb temperature, and the last 24 hours of rainfall. KBDI levels and its relationship to expected fire potential are reflected in the following table:

Table 4-61 Keetch-Byram Drought Index Range Categories

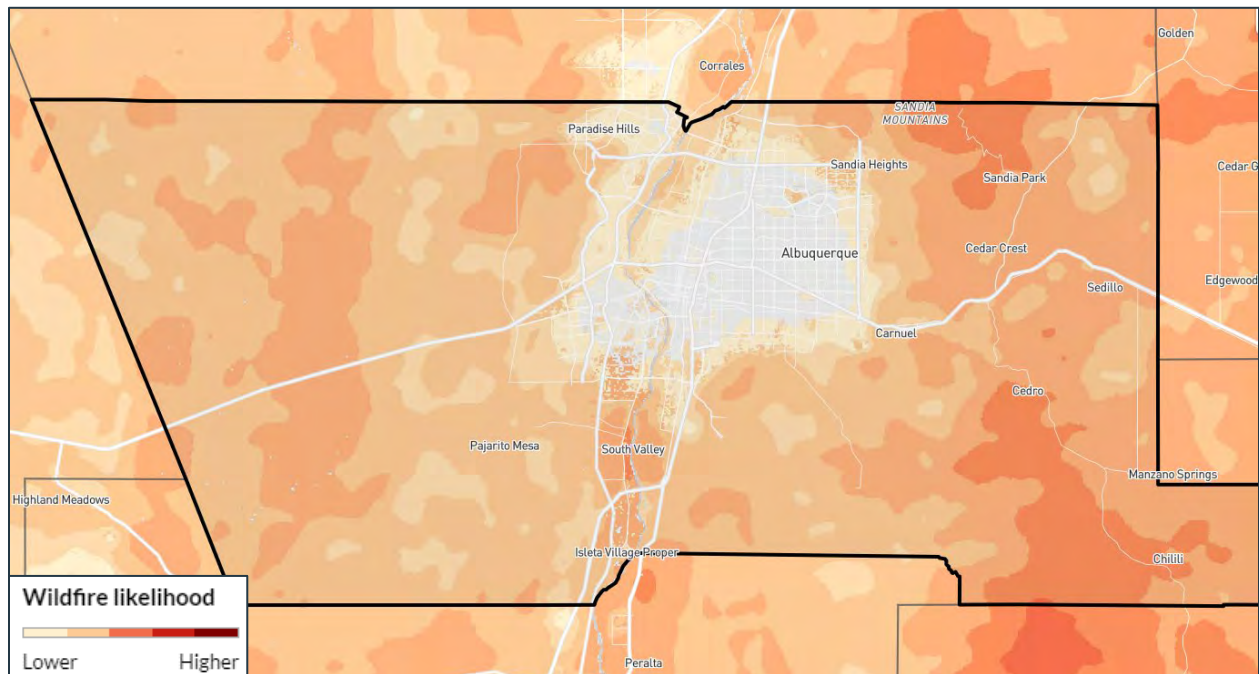
Keetch-Byram Drought Index Fire Rating System	
0 – 200	Soil and fuel moisture are high. Most fuels will not readily ignite or burn. However, with sufficient sunlight and wind, cured grasses and some light surface fuels will burn in spots and patches.
200 – 400	Fires more readily burn and will carry across an area with no gaps. Heavier fuels will still not readily ignite and burn. Also, expect smoldering and the resulting smoke to carry into and possible through the night.
400 – 600	Fire Intensity begins to significantly increase. Fires will readily burn in all directions exposing mineral soils in some locations. Larger fuels may burn or smolder for several days creating possible smoke and control problems.
600-800	Fires will burn to mineral soils. Stumps will burn to the end of underground roots and spotting will be a major problem. Fires will burn through the night and heavier fuels will actively burn and contribute to fire intensity.

Source: from Keetch-Byram Drought Index narrative at: <http://www.wfas.net/index.php/keetch-byram-index-moisture--drought-49>

Typical conditions in the planning area from September through December usually center on the 200-400 rating while January through August are usually drier months and, depending on fuel and moisture, usually will rate in the 400-600 range. During extreme dry and drought times – typically in the months of May, June, and July – the County may be rated at 600-800.

Figure 4-79 is a spatial representation of wildfire likelihood across the County depicted from the USDA Wildfire Risk to Communities interactive map. The USDA data shows that Bernalillo County’s wildfire risk is among the lowest of the 33 New Mexico counties.

Figure 4-79 Bernalillo County Wildlife Likelihood

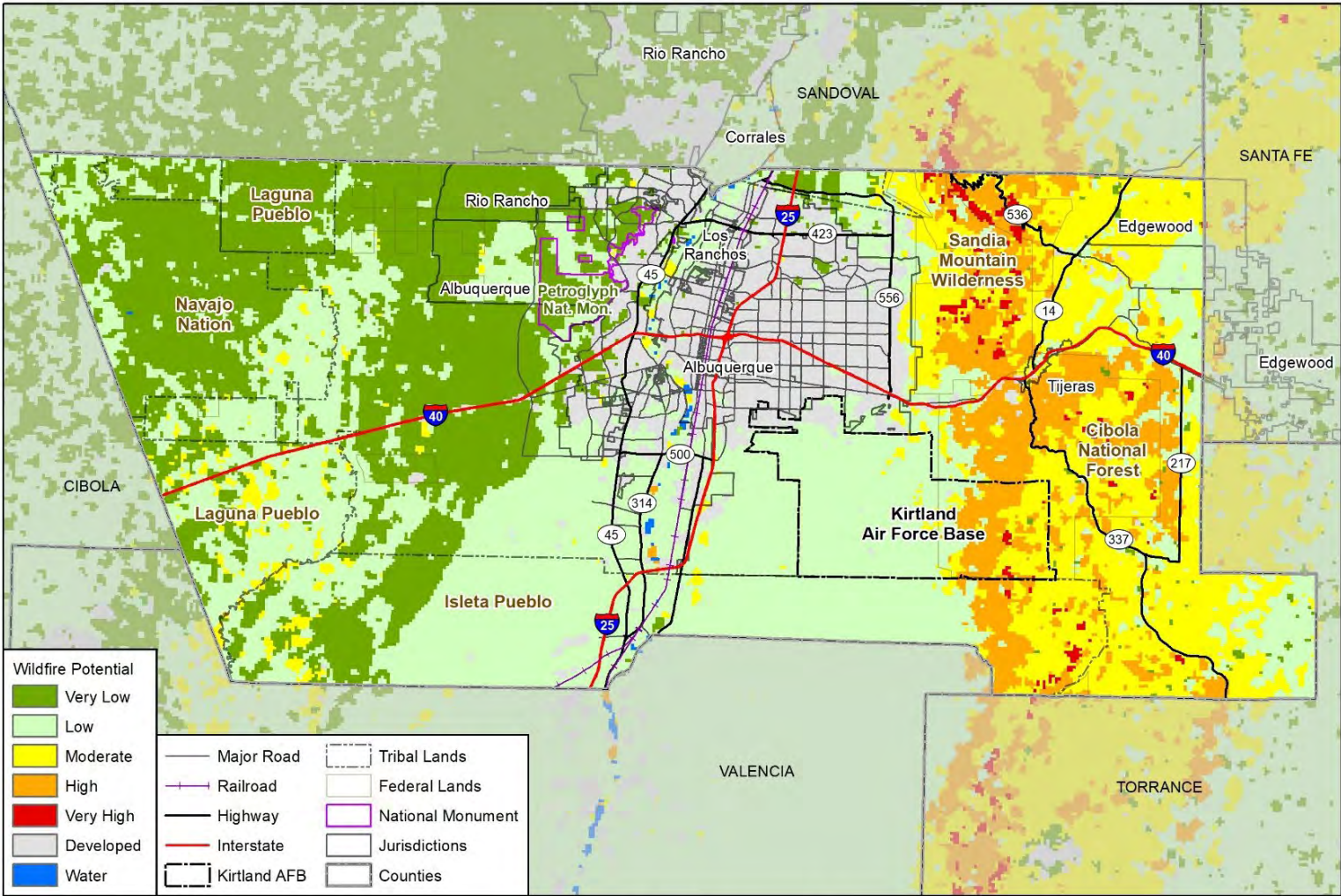


Source: USDA Wildfire Risk to Communities <https://wildfirerisk.org>

Figure 4-80 through Figure 4-86 shows spatial representations of Wildfire Potential for Bernalillo County and its jurisdictions. The purpose of the wildfire hazard potential map was to depict the relative potential for wildfire that would be difficult for suppression resources to contain. Spatial estimates of wildfire

likelihood and intensity generated in 2014 with the Large Fire Simulation system (FSim) for the national interagency Fire Program Analysis system (FPA), as well as spatial fuels and vegetation data from LANDFIRE 2010 and point locations of fire occurrence from FPA (ca. 1992 – 2012). With these datasets as inputs, an index of wildfire hazard potential for all of the conterminous United States at 270 meter resolution. The final wildfire hazard potential map has five classes of very low, low, moderate, high, and very high. On its own, the layer is not an explicit map of wildfire threat or risk, but when paired with spatial data depicting highly valued resources and assets such as structures or powerlines, it can approximate relative wildfire risk to those specific resources and assets. The wildfire hazard potential layer is also not a forecast or wildfire outlook for any particular season it is instead intended for long-term strategic fuels management.

Figure 4-80 Bernalillo County Wildfire Potential



wood. Map compiled 10/2020; intended for planning purposes only. Data Source: City of Albuquerque, Bernalillo County, RGIS, NMWRAP, USDA Forest Service, Fire Modeling Institute (FMI), Missoula Fire Sciences Laboratory

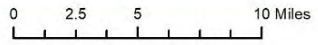
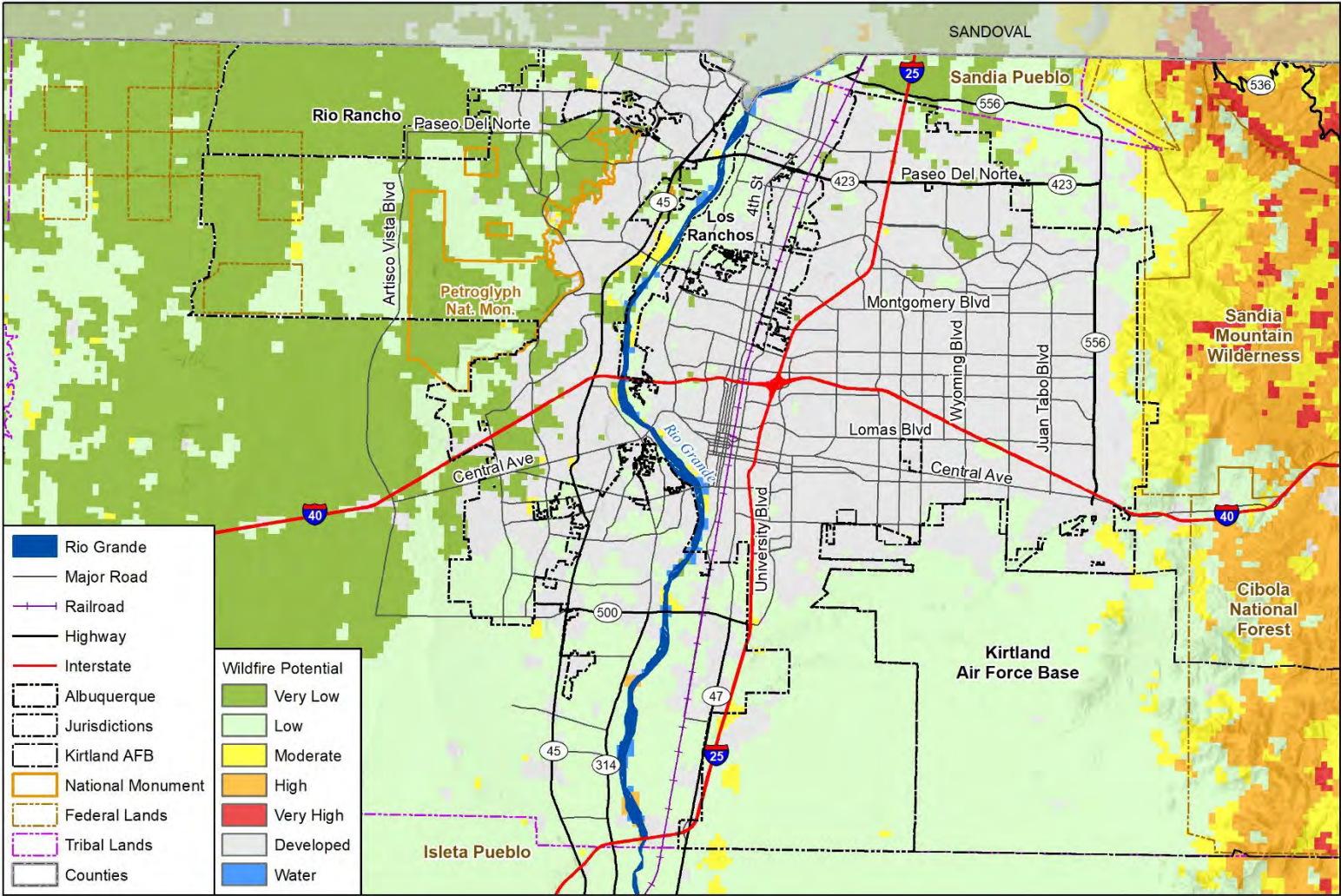


Figure 4-81 City of Albuquerque Wildfire Potential



wood. Map compiled 10/2020; intended for planning purposes only. Data Source: City of Albuquerque, Bernalillo County, RGIS, NMWRAP, USDA Forest Service, Fire Modeling Institute (FMI), Missoula Fire Sciences Laboratory

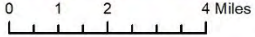
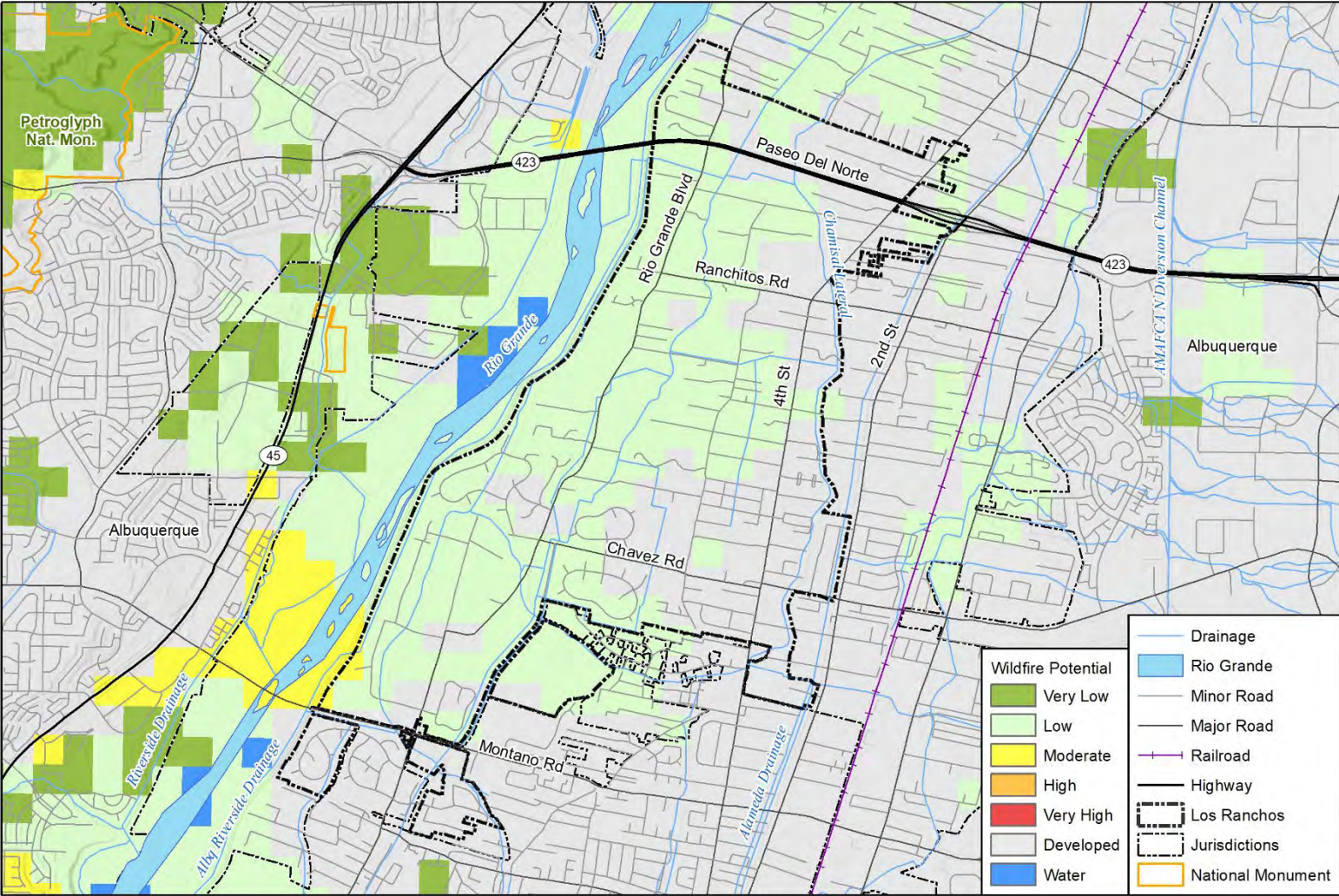


Figure 4-82 Village of Los Ranchos de Albuquerque Wildfire Potential



wood. Map compiled 10/2020; intended for planning purposes only. Data Source: City of Albuquerque, Bernalillo County, RGIS, NMWRAP, USDA Forest Service, Fire Modeling Institute (FMI), Missoula Fire Sciences Laboratory


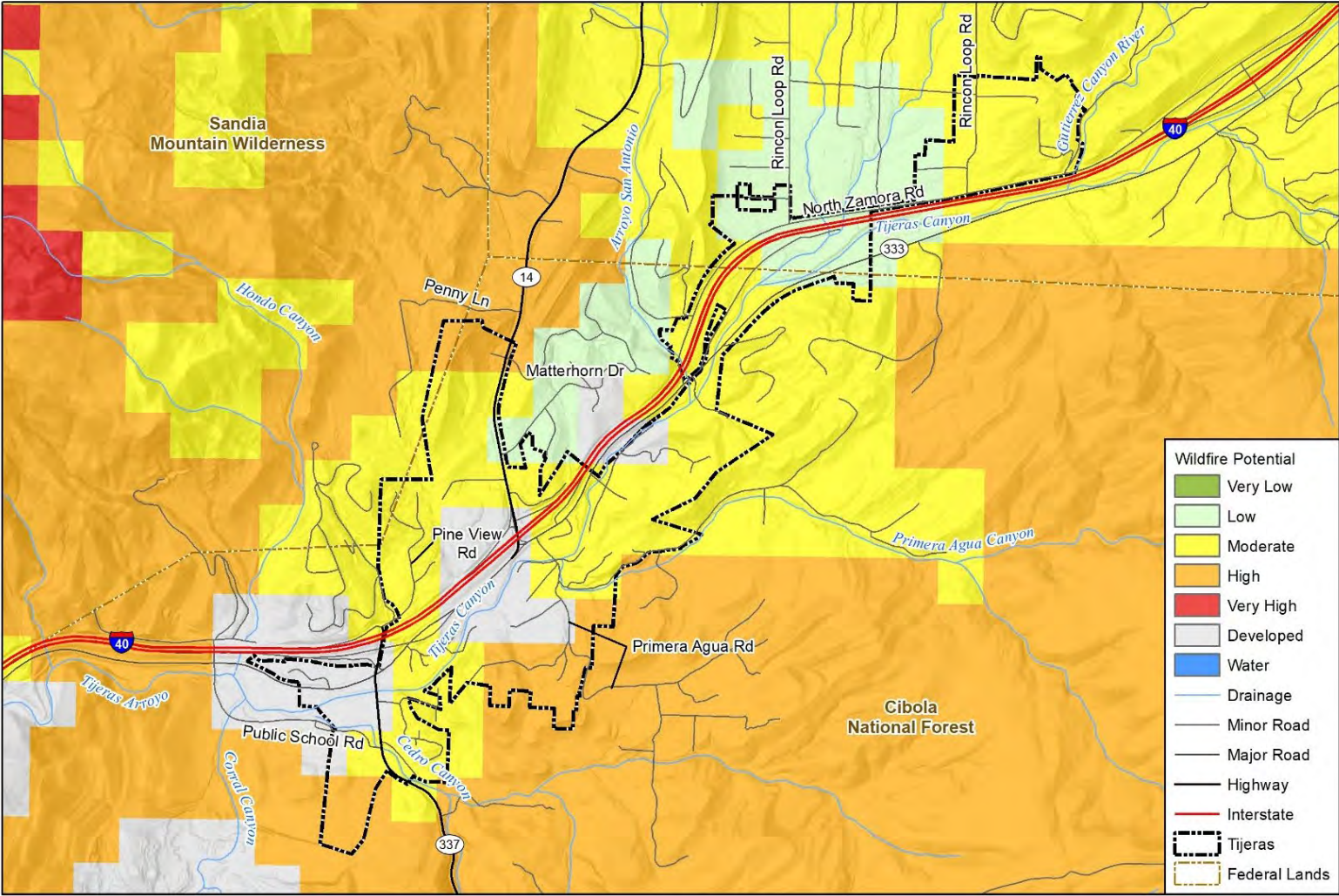


Figure 4-83 Village of Tijeras Wildfire Potential



wood. Map compiled 10/2020; intended for planning purposes only.
 Data Source: City of Albuquerque, Bernalillo County, RGIS, NMWRAP, USDA Forest Service, Fire Modeling Institute (FMI), Missoula Fire Sciences Laboratory


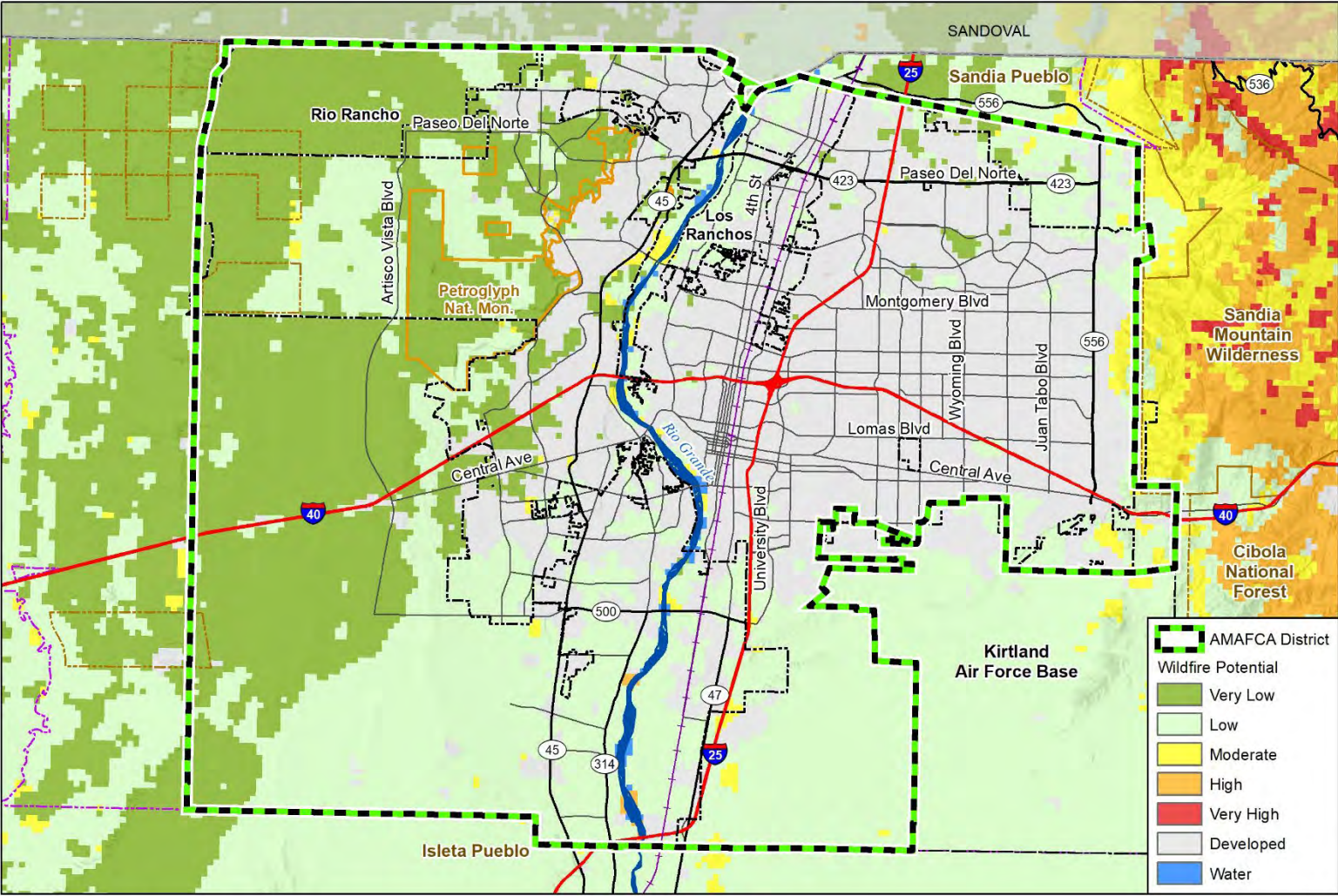


Figure 4-84 Albuquerque Metropolitan Arroyo Flood Control Authority (AMFCA) Wildfire Potential



wood. Map compiled 8/2021;
 intended for planning purposes only.
 Data Source: City of Albuquerque, AMAFCA District,
 Bernalillo County, RGIS, NMWRAP,
 USDA Forest Service, Fire Modeling Institute (FMI),
 Missoula Fire Sciences Laboratory


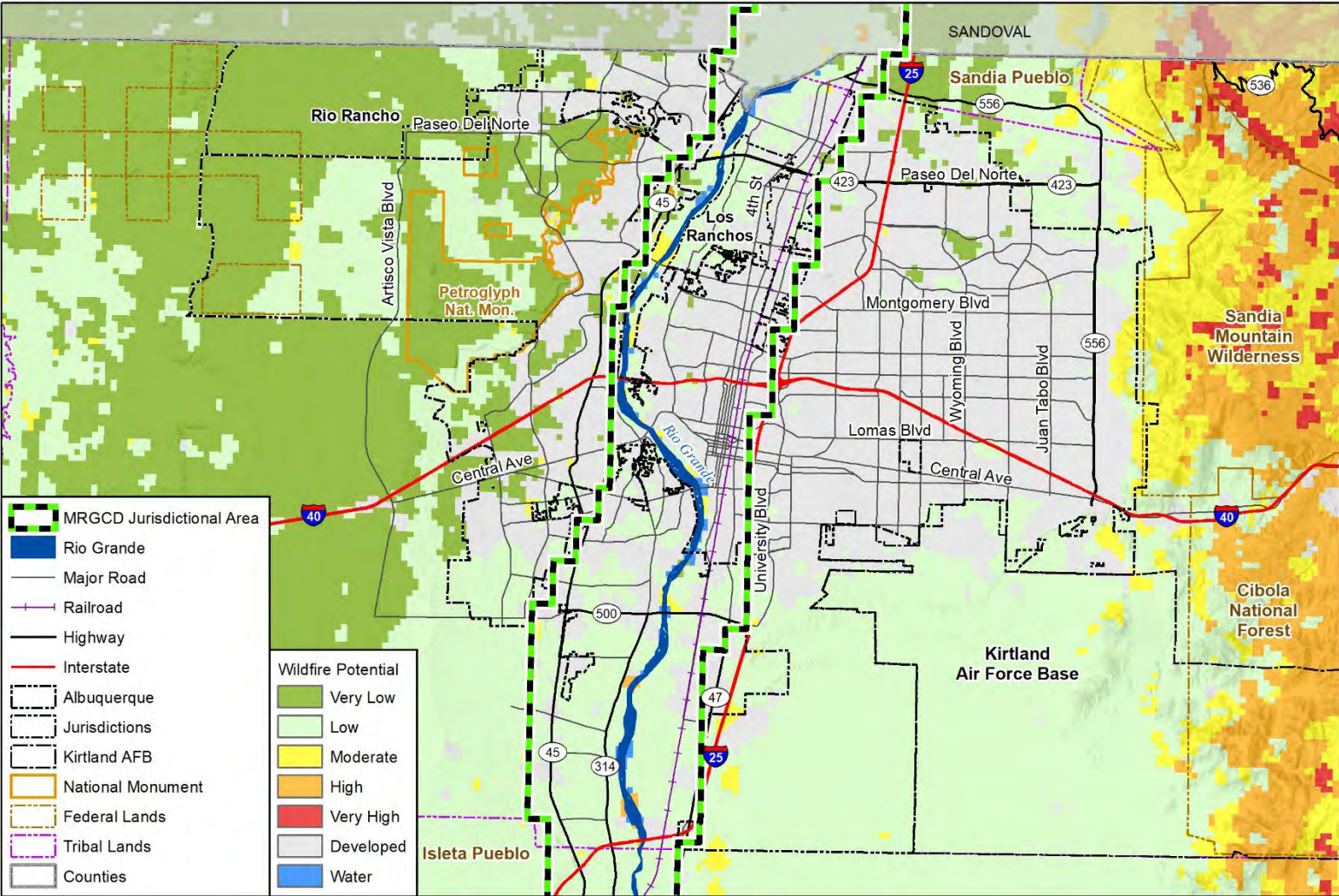


Figure 4-85 Middle Rio Grande Conservancy District (MRGCD) Wildfire Potential

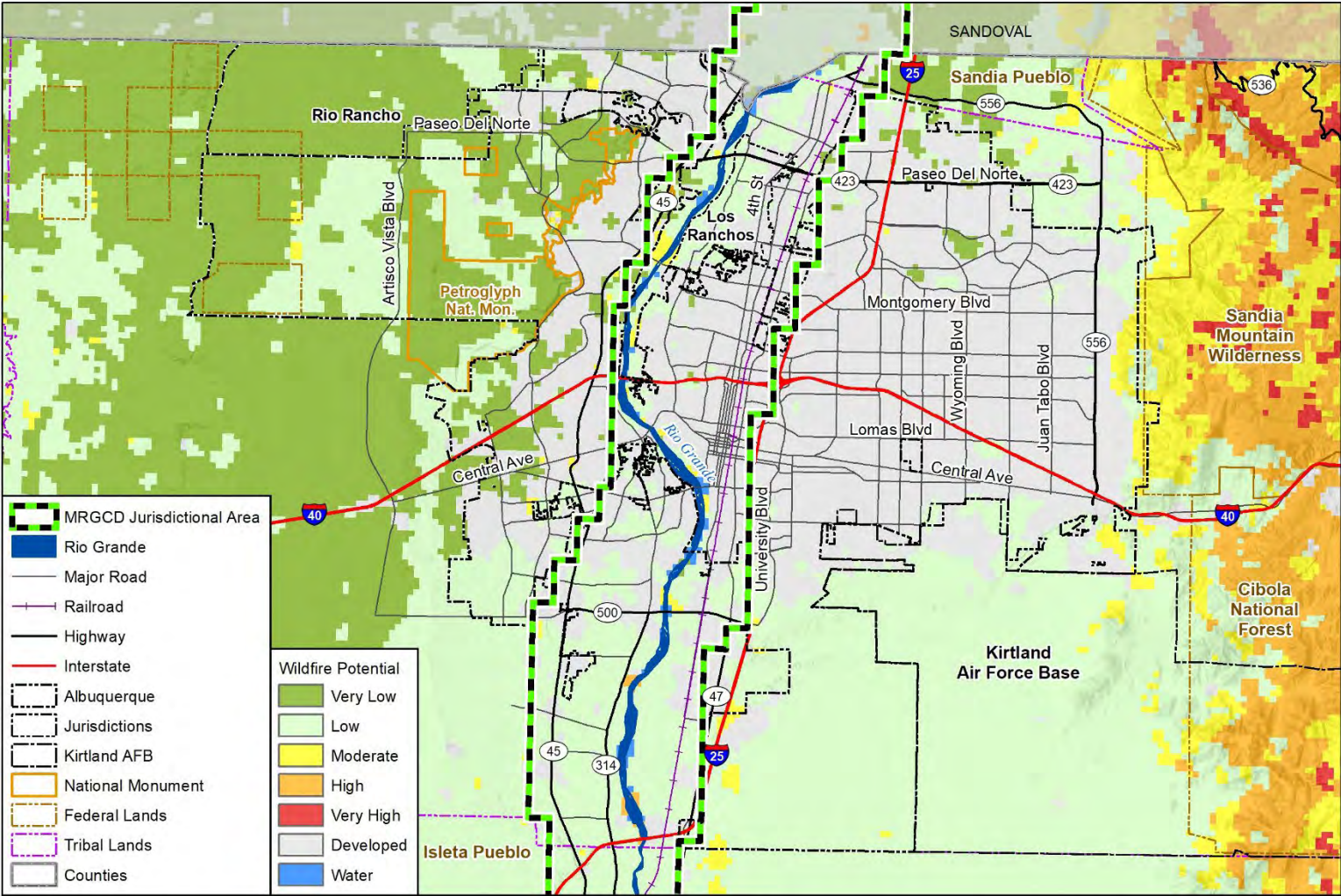


Map compiled 8/2021;
 intended for planning purposes only.
 Data Source: City of Albuquerque, MRGCD Jurisdictional Area,
 Bernalillo County, RGIS, NMWRAP,
 USDA Forest Service, Fire Modeling Institute (FMI),
 Missoula Fire Sciences Laboratory

0 1 2 4 Miles



Figure 4-86 Albuquerque/ Bernalillo County Water Utility Authority (ABCWUA) Wildfire Potential

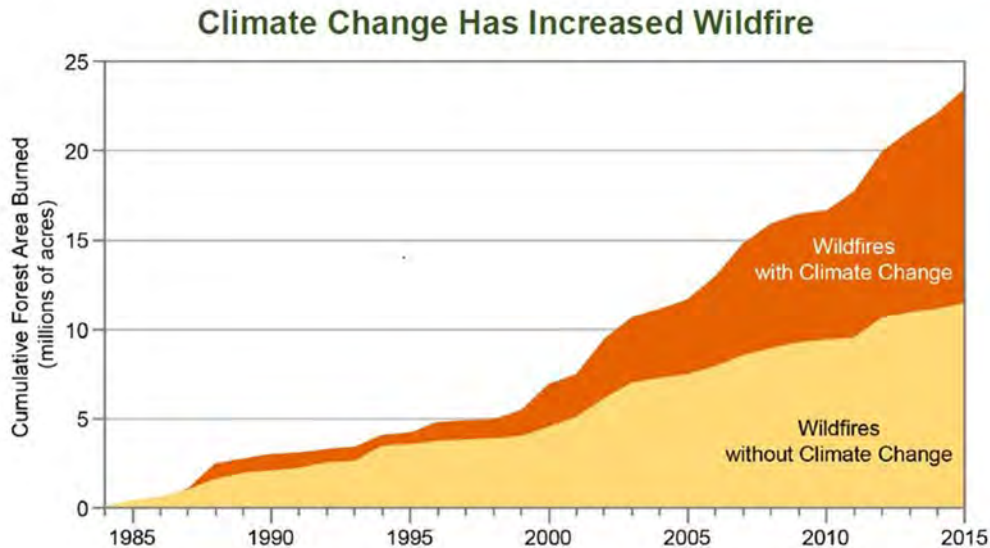


Map compiled 8/2021;
 intended for planning purposes only.
 Data Source: City of Albuquerque, MRGCD Jurisdictional Area,
 Bernalillo County, RGIS, NMWRAP,
 USDA Forest Service, Fire Modeling Institute (FMI),
 Missoula Fire Sciences Laboratory

4.18.5 Climate Change Considerations

The effects of climate change can already be seen in the Southwest region of the United States; including rising temperatures, intensified drought events, and increased susceptibility to invasive species. According to the Fourth National Climate Assessment (2018), wildfires have burned twice as many acres across the western United States between 1985 and 2015 than would have burned had climate change not been occurring. Climate change is also creating a year-round wildfire season.

Figure 4-87 Climate Change and Wildfire Events



Source: Fourth National Climate Change Assessment, 2018

4.18.6 Probability of Future Events

As noted above under Past Occurrences, Bernalillo County has experienced 653 recorded wildfires from 1970 to 2016, 94 of which burned at least 10 acres. Fires of 10 acres or more occurred in 32 of the 46 years on record. Based on this historical record, wildfire is highly likely to occur in any given year. It is important to note that over 70% of recent past wildfires in Bernalillo County have been human-caused. Ultimately, the occurrence of future wildfire events will strongly depend on patterns of human activity and events are more likely to occur in wildfire-prone areas experiencing new or additional development.

4.18.7 Vulnerability Assessment

Potential exposure to wildfire was estimated using the Bernalillo County Wildland Urban Interface (WUI) data, as firefighting costs in WUI areas are a major concern (USDA 2015). The table below defines in more detail the WUI areas and their vegetative content coverage percentages.

Based on the table and descriptions, the WUI zones data where wildland vegetation was greater than 50% in the Intermix was used for the following parcel and critical facility analyses. Within the WUI Intermix zones where wildland vegetation was >50%, three categories of WUI zones were relevant to the planning area: Low Density Intermix, Medium Density Intermix, and High Density Intermix. The highest concern WUI Intermix area is the High Density Intermix, which is sporadically found across the county as displayed in Figure 4-72 through Figure 4-78.

Table 4-62 WUI and Vegetated Classes and Definitions

Area	Description
WUI Areas	
Intermix	Areas with ≥ 6.18 houses per km^2 and ≥ 50 percent cover of wildland vegetation.
Interface	Areas with ≥ 6.18 houses per km^2 and < 50 percent cover of vegetation located < 2.4 km of an area $\geq 5 \text{ km}^2$ in size that is ≥ 75 percent vegetated.
Non-WUI Vegetated Areas	
No Housing	Areas with ≥ 50 percent cover of wildland vegetation and no houses (e.g., protected areas, steep slopes, mountain tops).
Very Low Housing Density	Areas with ≥ 50 percent cover of wildland vegetation and < 6.18 houses per km^2 (e.g., dispersed rural housing outside neighborhoods).
Non-Vegetated or Agriculture Areas	
Low and Very Low Housing Density	Areas with < 50 percent cover of wildland vegetation and < 49.42 houses per km^2 (e.g., agricultural lands and pasturelands).
Medium and High Housing Density	Areas with < 50 percent cover of wildland vegetation and ≥ 49.42 houses per km^2 (e.g., urban and suburban areas, which may have vegetation but not dense vegetation).

Source: USDA Forest Service - The 2010 Wildland-Urban Interface of the Conterminous United States, 2010. Available at https://www.fs.fed.us/nrs/pubs/rmap/rmap_nrs8.pdf

People

In addition to the potential for fatalities, wildfire and the resulting diminished air quality pose health risks. Exposure to wildfire smoke can cause serious health problems within a community, including asthma attacks and pneumonia, and can worsen chronic heart and lung diseases. Vulnerable populations include children, the elderly, and people with respiratory problems or heart disease. Even healthy otherwise healthy individuals may experience minor symptoms, such as sore throats and itchy eyes.

The last column of Table 4-63 and Table 4-64 below summarizes the number of people at risk to wildfire in the analyzed WUI Intermix and Interface zones. The City of Albuquerque has the greatest number of residential properties in the WUI interface with the most potential population exposure (220,046), followed by unincorporated areas of the County (31,430 people). In term of potential population exposure in the WUI Intermix the unincorporated areas of the County have the greatest number of potential population exposure (35,764) followed by the City of Albuquerque (33,134). Overall, the county has an estimated 321,066 potential people exposed in these WUI interface and intermix zones.

In addition to the WUI parcel analysis, parcel analysis on wildfire probability was also conducted. Based on this GIS analysis, 211,958 persons are potentially exposed to moderate to very high probability of a wildfire event. Of those persons, 186,832 are potentially exposed to very high probability of a wildfire event, a majority located in the City of Albuquerque followed by the unincorporated areas of the county. Refer to Table 4-63 through Table 4-68 below. While not recorded in the tables below, the HMPC added that there has been an increase in homeless persons living in the Bosque.

General Property

Any flammable materials are vulnerable during a wildfire, including structures and personal property. The vulnerability of general property increases as the distance of the property to wildfire-prone areas decreases and is particularly high for structures located in the WUI. These structures receive an even higher level of vulnerability if the properties surrounding them are not properly mitigated for fire, using techniques include such as using non-flammable materials and ignition-resistant construction, leaving appropriate spaces between buildings and vegetation, landscaping with non-flammable materials (such as decorative rock or stone), and clearing of underbrush and trees. If a wildland fire were to cross completely

into an urban zone, the damage could be extensive and there would likely be a higher exposure of property and homes themselves become fuel in extreme fire weather conditions.

As noted above WUI areas were overlaid with the parcel data in GIS to estimate potential parcels exposed as well as their values, based on the methodology described under this vulnerability section introduction as well as Section 4.2 Asset Summary. Results of the spatial analysis are summarized, by WUI zone as well as jurisdiction, in Table 4-63 and Table 4-64. This analysis indicates that 79,147 and 21,389 parcels are located in the WUI interface and intermix zones, a majority of which for both zones are residential parcels. The breakdown of parcels and values found in WUI zones is summarized based on parcel type in the following tables. The exposure values for wildfire can be considered equivalent to loss estimates, as typically the entire structure and contents are consumed by wildfires. It would be extremely rare, however, for a wildfire to affect all the at-risk communities simultaneously.

Table 4-63 Improved Properties at Risk to WUI Interface by Property Type

Jurisdiction	Parcel Type	Improved Parcels	Building Count	Improved Value	Content Value	Total Value	Population
Albuquerque	Commercial	1,293	2,068	\$775,563,357	\$775,563,357	\$1,551,126,714	
	Residential	68,038	72,831	\$10,632,847,944	\$5,316,423,972	\$15,949,271,916	220,046
	Vacant	188	207	\$2,822,900	\$2,822,900	\$5,645,800	
	Total	69,519	75,106	\$11,411,234,201	\$6,094,810,229	\$17,506,044,430	220,046
Tijeras	Commercial	20	35	\$4,515,700	\$4,515,700	\$9,031,400	
	Residential	33	42	\$3,008,663	\$1,504,332	\$4,512,995	113
	Vacant	3	3	\$9,100	\$9,100	\$18,200	
	Total	56	80	\$7,533,463	\$6,029,132	\$13,562,595	113
Unincorporated	Commercial	338	806	\$213,920,547	\$213,920,547	\$427,841,094	
	Residential	8,912	12,364	\$1,602,537,509	\$801,268,755	\$2,403,806,264	31,430
	Vacant	322	409	\$3,066,309	\$3,066,309	\$6,132,618	
	Total	9,572	13,579	\$1,819,524,365	\$1,018,255,611	\$2,837,779,976	31,430
Grand Total		79,147	88,765	\$13,238,292,029	\$7,119,094,971	\$20,357,387,000	251,588

Source: NMWRAP, USDA Forest Service Northern Research Station, Albuquerque and Bernalillo County Assessor's Office, Wood analysis.

Table 4-64 Improved Properties at Risk to WUI Intermix by Property Type

Jurisdiction	Parcel Type	Improved Parcels	Building Count	Improved Value	Content Value	Total Value	Population
Albuquerque	Commercial	137	257	\$249,334,710	\$249,334,710	\$498,669,420	
	Residential	10,245	10,546	\$2,133,311,770	\$1,066,655,885	\$3,199,967,655	33,134
	Vacant	18	19	\$792,600	\$792,600	\$1,585,200	
	Total	10,400	10,822	\$2,383,439,080	\$1,316,783,195	\$3,700,222,275	33,134
Los Ranchos	Residential	12	21	\$15,443,519	\$7,721,760	\$23,165,279	38
	Total	12	21	\$15,443,519	\$7,721,760	\$23,165,279	38
Tijeras	Commercial	9	12	\$7,048,829	\$7,048,829	\$14,097,658	
	Residential	159	227	\$19,700,412	\$9,850,206	\$29,550,618	542
	Vacant	4	6	\$29,500	\$29,500	\$59,000	
	Total	172	245	\$26,778,741	\$16,928,535	\$43,707,276	542
Unincorporated	Commercial	158	293	\$170,271,307	\$170,271,307	\$340,542,614	

Jurisdiction	Parcel Type	Improved Parcels	Building Count	Improved Value	Content Value	Total Value	Population
	Residential	10,141	14,024	\$2,279,687,248	\$1,139,843,624	\$3,419,530,872	35,764
	Vacant	506	578	\$77,518,843	\$77,518,843	\$155,037,686	
	Total	10,805	14,895	\$2,527,477,398	\$1,387,633,774	\$3,915,111,172	35,764
Grand Total		21,389	25,983	\$4,953,138,738	\$2,729,067,264	\$7,682,206,002	69,478

Source: NMWRAP, USDA Forest Service Northern Research Station, Albuquerque and Bernalillo County Assessor's Office, Wood analysis.

The results of the wildfire WUI analysis shown above in Table 4-65, Table 4-66, Table 4-67, and Table 4-68 indicate that \$20 billion in property value and 88,765 structures are located in the WUI Interface while \$43 million and 245 structures are in the WUI Intermix.

The results of the wildfire potential analysis shown below in Table 4-65, Table 4-66, Table 4-67, and Table 4-68 indicate that \$16 billion in property value and 57,770 structures are located in areas of very high wildfire potential.

Table 4-65 Improved Properties at Risk to Very High Wildfire Potential by Property Type

Jurisdiction	Parcel Type	Improved Parcels	Building Count	Improved Value	Content Value	Total Value	Population
Albuquerque	Commercial	669	669	\$624,913,061	\$624,913,061	\$1,249,826,122	
	Residential	34,157	34,157	\$5,824,116,921	\$2,912,058,461	\$8,736,175,382	110,469
	Vacant	23	23	\$915,900	\$915,900	\$1,831,800	
	Total	34,849	34,849	\$6,449,945,882	\$3,537,887,422	\$9,987,833,304	110,469
Tijeras	Commercial	29	29	\$11,532,929	\$11,532,929	\$23,065,858	
	Residential	184	184	\$21,936,190	\$10,968,095	\$32,904,285	628
	Vacant	2	2	\$28,700	\$28,700	\$57,400	
	Total	215	215	\$33,497,819	\$22,529,724	\$56,027,543	628
Unincorporated	Commercial	720	720	\$522,626,372	\$522,626,372	\$1,045,252,744	
	Residential	21,475	21,475	\$3,778,425,553	\$1,889,212,777	\$5,667,638,330	75,735
	Vacant	511	511	\$79,817,426	\$79,817,426	\$159,634,852	
	Total	22,706	22,706	\$4,380,869,351	\$2,491,656,575	\$6,872,525,926	75,735
Grand Total		57,770	57,770	\$10,864,313,052	\$6,052,073,720	\$16,916,386,772	186,832

Source: NMWRAP, USDA Forest Service, Fire Modeling Institute, Missoula Fire Sciences Laboratory, Albuquerque and Bernalillo County Assessor's Office, Wood analysis.

Table 4-66 Improved Properties at Risk to High Wildfire Potential by Property Type

Jurisdiction	Parcel Type	Improved Parcels	Building Count	Improved Value	Content Value	Total Value	Population
Albuquerque	Commercial	137	257	\$249,334,710	\$249,334,710	\$498,669,420	
	Residential	10,245	10,546	\$2,133,311,770	\$1,066,655,885	\$3,199,967,655	33,134
	Vacant	18	19	\$792,600	\$792,600	\$1,585,200	
	Total	10,400	10,822	\$2,383,439,080	\$1,316,783,195	\$3,700,222,275	33,134
Los Ranchos	Residential	12	21	\$15,443,519	\$7,721,760	\$23,165,279	38
	Total	12	21	\$15,443,519	\$7,721,760	\$23,165,279	38
Tijeras	Commercial	9	12	\$7,048,829	\$7,048,829	\$14,097,658	
	Residential	159	227	\$19,700,412	\$9,850,206	\$29,550,618	542

Jurisdiction	Parcel Type	Improved Parcels	Building Count	Improved Value	Content Value	Total Value	Population
	Vacant	4	6	\$29,500	\$29,500	\$59,000	
	Total	172	245	\$26,778,741	\$16,928,535	\$43,707,276	542
Unincorporated	Commercial	158	293	\$170,271,307	\$170,271,307	\$340,542,614	
	Residential	10,141	14,024	\$2,279,687,248	\$1,139,843,624	\$3,419,530,872	35,764
	Vacant	506	578	\$77,518,843	\$77,518,843	\$155,037,686	
	Total	10,805	14,895	\$2,527,477,398	\$1,387,633,774	\$3,915,111,172	35,764
Grand Total		21,389	25,983	\$4,953,138,738	\$2,729,067,264	\$7,682,206,002	69,478

Source: NMWRAP, USDA Forest Service, Fire Modeling Institute, Missoula Fire Sciences Laboratory, Albuquerque and Bernalillo County Assessor's Office, Wood analysis.

Table 4-67 Improved Properties at Risk to Moderate Wildfire Potential by Property Type

Jurisdiction	Parcel Type	Improved Parcels	Building Count	Improved Value	Content Value	Total Value	Population
Albuquerque	Commercial	26	41	\$69,878,078	\$69,878,078	\$139,756,156	
	Residential	892	1,083	\$198,408,850	\$99,204,425	\$297,613,275	2,885
	Vacant	2	2	\$228,300	\$228,300	\$456,600	
	Total	920	1,126	\$268,515,228	\$169,310,803	\$437,826,031	2,885
Los Ranchos	Residential	3	7	\$2,245,703	\$1,122,852	\$3,368,555	9
	Total	3	7	\$2,245,703	\$1,122,852	\$3,368,555	9
Tijeras	Commercial	6	7	\$5,051,500	\$5,051,500	\$10,103,000	
	Residential	139	208	\$16,436,587	\$8,218,294	\$24,654,881	474
	Vacant	6	6	\$14,200	\$14,200	\$28,400	
	Total	151	221	\$21,502,287	\$13,283,994	\$34,786,281	474
Unincorporated	Commercial	85	164	\$21,404,541	\$21,404,541	\$42,809,082	
	Residential	4,691	6,531	\$950,325,286	\$475,162,643	\$1,425,487,929	16,544
	Vacant	278	318	\$2,416,188	\$2,416,188	\$4,832,376	
	Total	5,054	7,013	\$974,146,015	\$498,983,372	\$1,473,129,387	16,544
Grand Total		6,128	8,367	\$1,266,409,233	\$682,701,020	\$1,949,110,253	19,912

Source: NMWRAP, USDA Forest Service, Fire Modeling Institute, Missoula Fire Sciences Laboratory, Albuquerque and Bernalillo County Assessor's Office, Wood analysis.

Table 4-68 Improved Properties at Risk to Low Wildfire Potential by Property Type

Jurisdiction	Parcel Type	Improved Parcels	Building Count	Improved Value	Content Value	Total Value	Population
Albuquerque	Commercial	259	431	\$427,076,483	\$427,076,483	\$854,152,966	
	Residential	11,101	12,605	\$2,068,413,786	\$1,034,206,893	\$3,102,620,679	40,767
	Vacant	44	72	\$4,018,360	\$4,018,360	\$8,036,720	
	Total	11,404	13,108	\$2,499,508,629	\$1,465,301,736	\$3,964,810,365	40,767
Unincorporated	Commercial	39	91	\$183,613,157	\$183,613,157	\$367,226,314	
	Residential	708	1,069	\$203,635,273	\$101,817,637	\$305,452,910	3,770
	Vacant	28	33	\$331,500	\$331,500	\$663,000	
	Total	775	1,193	\$387,579,930	\$285,762,294	\$673,342,224	3,770

Jurisdiction	Parcel Type	Improved Parcels	Building Count	Improved Value	Content Value	Total Value	Population
Grand Total		12,179	14,301	\$2,887,088,559	\$1,751,064,030	\$4,638,152,589	44,537

Source: NMWRAP, USDA Forest Service, Fire Modeling Institute, Missoula Fire Sciences Laboratory, Albuquerque and Bernalillo County Assessor's Office, Wood analysis.

Critical Facilities and Infrastructure

The following tables show the results from the GIS analysis to identify facilities at increased risk from a wildfire. In total there are 207 critical facilities within the WUI interface and 38 are located within the WUI intermix. The most common types of facilities are communications (144) followed by safety and security (56). The following tables shows the critical facilities within the WUI interface and intermix.

Table 4-69 Critical Facilities with WUI Interface Wildfire Risk

Jurisdiction	Communications	Energy	Food, Water, Shelter	Hazardous Materials	Health and Medical	Safety and Security	Transportation	Total
Albuquerque	105	8	2		8	41	1	165
Los Ranchos								0
Tijeras								0
Unincorporated	20	2	3	3		14		42
Total	125	10	5	3	8	55	1	207

Source: NMWRAP, USDA Forest Service Northern Research Station, Albuquerque and Bernalillo County Assessor's Office, Wood analysis.

Table 4-70 Critical Facilities with WUI Intermix Wildfire Risk

Jurisdiction	Communications	Energy	Food, Water, Shelter	Hazardous Materials	Health and Medical	Safety and Security	Transportation	Total
Albuquerque	10	1				6		17
Los Ranchos								0
Tijeras						1		1
Unincorporated	9	1	2			8		20
Total	19	2	2	0	0	15	0	38

Source: NMWRAP, USDA Forest Service Northern Research Station, Albuquerque and Bernalillo County Assessor's Office, Wood analysis.

The following table summarizes the exposure data of critical facilities to potential wildfire risk by showing the number of critical facilities located within each wildfire risk category, categories by FEMA Lifeline. The communications Lifeline is most often listed in the wildfire risk categories. Only Bernalillo County has critical facilities located in very high and high wildfire risk categories. Overall, 176 critical facilities are located in wildfire risk of very high to very low categories.

Table 4-71 Wildfire Risk for Critical Facilities

Jurisdiction		Communications	Energy	Food, Water, Shelter	Hazardous Materials	Health and Medical	Safety and Security	Transportation	Total
Albuquerque	Moderate	4	1				1		6
	Low	26	7	2		1	17		53
	Very Low	15	3				9	1	28
Los Ranchos	Low	2					3		5
Tijeras	(None)								0
Unincorporated	Very High	2							2
	High	4					2		6
	Moderate	2	1	1			3		7
	Low	25	6	3		1	13		48
	Very Low	9	6		1		5		21
Total		89	24	6	1	2	53	1	176

Source: NMWRAP, USDA Forest Service, Fire Modeling Institute, Missoula Fire Sciences Laboratory, Albuquerque and Bernalillo County Assessor's Office, HIFLD, Wood analysis.

In addition to the critical facilities analysis it should be noted that AMAFCA dry dams could potentially be directly impacted by wildfires, but the damages would be minimal. While AMAFCA facilities are designed for these type events, a wildfire in areas upstream of AMAFCA facilities like arroyos and dams could lead to massive sedimentation and debris blockage from floods and resulting debris flows occurring in fire burn areas. This applies to MRGCD and ABCWUA facilities as well.

Government Services

In addition to the potential loss of government buildings and critical facilities (including radio towers), wildfires can result in power interruptions and impact the availability of resources over an extended response. The expense of responding to fires (equipment, personnel, supplies, etc.) can have a significant impact on state and local government budgets.

Wildfire-related duties such as evacuation, suppression, law enforcement, and damage assessment can cause significant danger to response personnel.

The public holds high expectations of government capabilities for warning, public information, and response and recovery activities related to wildfires. Timely communication of property damage assessments is crucial to maintaining public confidence.

Economy

Fires can extensively impact the economy of an affected area, including agricultural, recreation and tourism industries, and water resources. Businesses in affected areas can be impacted due to evacuation, lack of utility service, or through destruction of property.

Historic, Cultural and Natural Resources

The most common catastrophic wildfires are usually in forested areas where the fuel load is high. Potential consequences of wildfires include severe erosion and the silting of streambeds and reservoirs, which

causes damage to the watershed and flooding due to a loss of ground cover. The major concern caused by wildfires has historically been focused on the Bosque along the Rio Grande River, a vital natural resource to the County and State. Fire is a natural part of forest growth cycles but can also cause cascading threats to natural resources. After wildfires, the risk of floods and debris flows increases due to the exposure of bare ground and the loss of vegetation. Secondary effects of wildfires also include erosion, landslides, introduction of invasive species, and changes in water quality.

Future Land Use and Development

Future development is an important factor to consider in the context of wildfire mitigation because development and population growth can contribute to increased exposure of people and property to wildfire. By identifying areas with significant potential for population growth and/or future development in high-risk areas, communities can identify areas of mitigation interest and reduce hazard risks associated with increased exposure.

As development expands into wildland areas in previously underdeveloped areas west of the City of Albuquerque and in unincorporated Bernalillo County (Refer to Chapter 2), people and property are increasingly at risk from wildfire. Wildfire mitigation in the wildland-urban interface has primarily been the responsibility of property owners who choose to build and live in vulnerable zones. In practice, successful wildfire mitigation strategies can be quite involved. The most important aspect of successful suppression is disruption of the continuity of fuels, achieved by creating breaks or defensible areas. For interface fires, where homes and other structures fill the space, fuel reduction is best accomplished before the fires begin. Bernalillo County does have land use codes in place that specifically deal with construction in the WUI. Some of these codes include and/or focus on mandatory mitigation measures

4.18.8 Jurisdictional Differences

Wildfires	Frequency	Spatial Extent	Severity	Overall Risk
Bernalillo County	Highly Likely	Extensive	Catastrophic	High
Albuquerque	Highly Likely	Significant	Significant	High
Los Ranchos	Highly Likely	Significant	Catastrophic	High
Tijeras	Highly Likely	Extensive	Catastrophic	High
AMAFCA	Occasional	Limited	Negligible	Low
MRGCD	Highly Likely	Extensive	Significant	High
ABCWUA	Highly Likely	Significant	Catastrophic	High

While wildfire events can occur anywhere in Bernalillo County, the East Mountains and Bosque along the Rio Grande are particularly vulnerable to wildfire events. The communities located in the East Mountains are considered to be high risk communities. Their risk is analyzed at the community level in the East Mountain Community Wildfire Protection Plan. The Bosque is an important natural resource for Bernalillo County and the State of New Mexico. Recently the natural area has been impacted by invasive species increasing its vulnerability to wildfire events. AMAFCA assets are less affected by wildfire, reducing their vulnerability.

4.18.9 Risk Summary

- Changes since 2016: significant mitigation activities over the last five years have lowered vulnerability in key areas (see Section 6.2). However, the wildfire risk remains high.
- Bernalillo County has experienced 653 wildfire events between 1970 and 2016, averaging 42.7 acres per event. 38 of the fires burned at least 10 acres.
- 75% of those fires were human caused and 25% were natural caused.

- Since 2000, five fires have resulted in a Federal Disaster Declaration.
- 211,958 persons are potentially exposed to moderate to very high probability of wildfire risk.
- 57,700 structures worth \$16 billion in property value located in areas of very high probability wildfire risk.
- There are 207 critical facilities located in the WUI interface.
- Bernalillo County is the only jurisdiction with critical facilities located in areas of high to very high probability of wildfire risk.

5 Capability Assessment

The capability and resource assessment examines the jurisdictions’ ability to implement and manage the comprehensive mitigation strategy laid out in this Plan. The strengths, weaknesses, and resources of the participating jurisdictions and agencies are identified here as a means for evaluating and maintaining effective and appropriate management of the hazard mitigation program.

The information included in the capability assessment was gathered primarily from Planning Team members and other representatives of the participating jurisdictions and agencies. The 2022 update process afforded the participating jurisdictions an opportunity to review their capabilities and how those capabilities have changed since the previous plan. Additionally, in summarizing their current capabilities and identifying gaps, plan participants also considered their ability to expand or improve upon existing policies and programs as potential new mitigation strategies. Chapter 6 Mitigation Strategy includes mitigation actions aimed at improving community capability to reduce hazard risk and vulnerability.

Together, the capabilities outlined in this plan highlight both strengths and areas of improvement that the county and its local jurisdictions should consider as they work to mitigate hazard impacts, reduce risk to life and property, and build a disaster resilient community.

5.1 Planning and Regulatory Capabilities

Table 5-1 lists regulatory mitigation capabilities, including planning and land management tools, typically used by local jurisdictions to implement hazard mitigation activities and indicates those that are in place in the planning area. For each of the profiled hazards, several ordinances, regulations, plans, and programs were identified in various communities. These are listed here to serve as a reference for related planning efforts.

Table 5-1 Planning and Regulatory Capabilities

Capability	Bernalillo County	Albuquerque	Los Ranchos	Tijeras	AMAFCA	MRGCD	ABCWUA
Comprehensive Plan	Yes	Yes	Yes	Yes	No	No	Yes ²
Zoning ordinance	Yes	Yes	Yes	Yes	No	No	No
Subdivision ordinance	Yes	Yes	Yes	Yes	No ¹	No	Yes
Growth management ordinance	Yes	Yes	No	No	No	No	No
Floodplain ordinance	Yes	Yes	Yes	Yes	Yes	No	No
Other special purpose ordinance (stormwater, steep slope, wildfire)	Yes	Yes	Yes	No	No	No	No
Building codes	IBC 2009	IBC 2015	IBC 2009	No	No	No	No
Fire department ISO rating	Yes (varies)	Class 1	No ¹	No	No	No	No
Erosion or sediment control program	Yes	Yes	No	No	Yes	No	No
Stormwater management program	Yes	Yes	Yes	No	Yes	No	No
Site plan review requirements	Yes	Yes	Yes	Yes	No ¹	No	Yes
Capital improvements plan	Yes	Yes	Yes	Yes	Yes	No	Yes
Economic development plan	Yes	Yes	No ³	No	No	No	No

Capability	Bernalillo County	Albuquerque	Los Ranchos	Tijeras	AMAFCA	MRGCD	ABCWUA
Local emergency operations plan	Yes	Yes	Yes	No	Yes	Yes	Yes
Flood insurance study or other engineering study for streams	Yes	Yes	Yes	Yes	Yes	Yes	Yes
Elevation certificates (for floodplain development)	Yes	Yes	Yes	No	No	No	No
Impact Fees Ordinance	Yes	Yes	No	No	No	No	Yes
IT COOP & Recovery Plans	No	Yes	Yes	No	No	No	Yes

Notes: 1 – Provided by Bernalillo County. 2- ABCWUA- has a 100-year plan to supply water for the metropolitan area. 3 – Revitalization plans for specific areas/neighborhoods.

5.1.1 Land Use Planning and Codes

Local land use plans and building codes are tremendous tools for evaluating local policies related to hazard mitigation and risk reduction. Additionally, comprehensive master plans, capital improvement plans, stormwater plans and zoning ordinances all present opportunities for enhanced local capabilities. The Albuquerque/Bernalillo County Comprehensive Plan was updated in 2017. The Comprehensive Plan has a Resiliency and Sustainability element that references the 2015 Hazard Mitigation Plan and acknowledges flooding, wildfire, drought, and extreme heat as natural hazards of concern, as well as the potential implications of climate change for the region.

Building codes are one tool that communities use to enhance public safety. For example, they can increase structural integrity, mitigate structure fires, and provide benefits in relation to natural hazard avoidance.

The table above shows that most participating jurisdictions have a comprehensive or general plan to guide growth and development, along with zoning ordinances. Most have also adopted recent building codes.

The City of Albuquerque already bans new development in the 1% floodplain, and requires usable open space for multi-family development as well as a minimum amount of landscaping for non-residential development.

Successful efforts at eliminating or reducing the consequences of future hazard events cannot occur without controlling and evaluating the growth of new development within known hazardous areas. For each investment considered by the jurisdictions like construction or renovation of infrastructure and facilities, hazard mitigation should be considered. Proposed new development should be evaluated against identified hazard-prone areas to limit construction in known hazard-prone areas such as floodplains.

In addition, planning staffs should ensure that all comprehensive land use plans that are developed based on the community’s predicted growth patterns consider both hazard locations and the mitigating action plans to eliminate or reduce them. To accomplish this, the planning staff and the mitigation team should collaborate during the revision and updating of future comprehensive plans. Melding these two efforts would help steer growth away from identified hazard locations, wherever possible, and avoid increasing the potential damage risk they represent. When the hazard locations cannot be avoided, building codes and zoning codes can be utilized to minimize the danger.

Additional actions may also be developed by the cooperative works of the planning staffs and the mitigation planning team during the revision and updating process of the comprehensive plans. Projects identified in this manner should be included in future plan updates.

5.1.2 National Flood Insurance Program Participation

The National Flood Insurance Program (NFIP) is a highly effective way for communities to reduce and manage their flood risk. Bernalillo County, the City of Albuquerque, and the Villages of Los Ranchos and Tijeras have all been mapped for flood hazards and participate fully in the NFIP. (As special districts, AMAFCA, MRGCD, and ABCWUA are not eligible for NFIP participation.) Details of participation status from the NFIP’s Community Information System can be found in Table 5-2 below. Table 5-3 breaks down the number of policies and claims of damage by type of structure, showing that 90% of the properties insured and 83% of claims paid are for single-family residential properties. 6% of the properties insured and 11% of claims paid are for non-residential properties.

Table 5-2 National Flood Insurance Participation by Jurisdiction

Community	Date Joined	Current Map Date	Study Underway?	Policies in Force	Insurance in Force	# of Paid Losses	Total Losses Paid
Bernalillo County	9/15/1983	11/4/2016	Yes	736	\$168,007,200	52	\$244,793
Albuquerque	10/14/1983	11/4/2016	Yes	699	\$198,639,700	118	\$1,081,724
Los Ranchos	1/3/1983	8/16/2012	Yes	62	\$18,143,100	2	\$100,024
Tijeras	1/6/1983	8/16/2012	Yes	3	\$168,000	0	\$0
Total				1,510	\$348,958,000	172	\$1,426,541

Source: FEMA Community Information System, September 2020

Table 5-3 NFIP Policy and Claims Data by Structure Type

Community	Single Family		2-4 Family		Other Residential		Non Residential	
	# of Policies	# of Losses	# of Policies	# of Losses	# of Policies	# of Losses	# of Policies	# of Losses
Bernalillo County	720	45	2	0	0	0	24	7
Albuquerque	580	96	10	2	46	8	63	12
Los Ranchos	61	2	0	0	0	0	1	0
Tijeras	2	0	0	0	0	0	1	0
Total	1,363	143	12	2	46	8	89	19

Source: FEMA Community Information System, September 2020

See section 4.9.7 for analysis of insured losses and repetitive losses from flooding. See also Section 6.2.1 for the participating jurisdictions’ commitment to continue participation in the NFIP.

5.1.3 Community Rating System (CRS) Participation

The Community Rating System (CRS) is a voluntary program for NFIP participating communities. The goals of the CRS are to reduce flood damages to insurable property, to strengthen and support the insurance aspects of the NFIP, and to encourage a comprehensive approach to floodplain management. The CRS provides incentives in the form of insurance premium discounts to communities that go above and beyond the minimum floodplain management requirements and develop extra measures to reduce flood risk. There are 10 CRS classes that determine the insurance premium discount for policy holders, which range from 5% to a maximum of 45%.

Bernalillo County and the City of Albuquerque both currently participate in the CRS, as shown in Table 5-4. The County is currently rated at Class 8, which gives a 10% rate reduction to NFIP policy holders in the unincorporated areas. The City of Albuquerque has a rating of Class 7, giving its policyholders a 15% discount. Between them, their participation saves property owners more than \$94,000 every year.

Table 5-4 Current CRS Participation and Summary Information

Community	Current Rating	Policies	Total Premiums	Discount	Current Annual Savings
Bernalillo County	8	736	\$533,101	10%	\$52,746
Albuquerque	7	699	\$429,313	15%	\$41,471

Source: FEMA Community Information System, September 2020

Table 5-5 shows the benefits of improving their CRS rating for Bernalillo County and the City of Albuquerque, as well as the potential benefits of joining the program for The Villages of Los Ranchos and Tijeras.

Table 5-5 Potential Benefits of CRS Ratings by Jurisdiction

Community	Class 9 Annual Savings	Class 8 Annual Savings	Class 7 Annual Savings	Class 6 Annual Savings	Class 5 Annual Savings	Class 4 Annual Savings	Class 3 Annual Savings	Class 2 Annual Savings	Class 1 Annual Savings
Bernalillo County	\$26,839	\$52,746	\$78,651	\$105,491	\$131,397	\$157,303	\$183,209	\$209,115	\$235,021
Albuquerque	\$14,624	\$28,048	\$41,471	\$56,096	\$69,519	\$82,943	\$96,366	\$109,790	\$123,213
Los Ranchos	\$1,013	\$2,025	\$3,038	\$4,050	\$5,063	\$6,076	\$7,088	\$8,101	\$9,113
Tijeras	\$94	\$187	\$281	\$374	\$468	\$562	\$655	\$749	\$842

Source: FEMA Community Information System, September 2020

5.2 Administrative and Technical Capabilities

Mitigation is an interdisciplinary effort that requires collaboration across numerous departments and individuals. Existing administrative and technical resources in the participating jurisdictions are summarized in Table 5-6. Per this assessment, the county is well-staffed and equipped to assess and mitigate hazards, and to manage exposure through land management and building requirements.

Table 5-6 Administrative and Technical Capabilities

Capability	Bernalillo County	Albuquerque	Los Ranchos	Tijeras	AMAFCA	MRGCD	ABCWUA
Planner/engineer with knowledge of land development/land management practices	Yes	Yes	Yes	No	Yes	Yes	Yes
Engineer/professional trained in construction practices related to buildings and/or infrastructure	Yes	Yes	No ¹	No	Yes	Yes	Yes
Planner/engineer/scientist with an understanding of natural hazards	Yes	Yes	No	No	Yes	Yes	Yes
Personnel skilled in GIS	Yes	Yes	Yes	No	Yes	Yes	Yes
Full time building official	Yes	Yes	No ¹	No	No	No	No
Floodplain manager	Yes	Yes	Yes	Yes	No	No	No

Capability	Bernalillo County	Albuquerque	Los Ranchos	Tijeras	AMAFCA	MRGCD	ABCWUA
Emergency manager	Yes	Yes	Yes	No	No	No	Yes ²
Grant writer	Yes	Yes	No	Yes	No	No	No
GIS Data Resources	Yes	Yes	No ¹	No	Yes	Yes	Yes
Warning Systems/Services	Yes	Yes	No ¹	No	No	Yes	Yes ³
TS/ Stormwater Quality Manager	Yes	Yes	No	No	No	No	No
Water Conservation Manager	Yes	No	No	No	No	No	Yes
ROW Manager	No	Yes	No	No	Yes	No	No

Notes: 1 – Provided by Bernalillo County. 2- Incident commander assigned as needed to respond to specific situations. Additional training in emergency management is being sought. 3- Systems maintained for detecting security intrusion.

5.3 Financial Capabilities

Existing financial resources the participating jurisdictions can use to fund mitigation activities are summarized in Table 5-7.

Table 5-7 Financial Capabilities

Capability	Bernalillo County	Albuquerque	Los Ranchos	Tijeras	AMAFCA	MRGCD	ABCWUA
Community Development Block Grants	Yes	Yes ¹	No	Yes	Yes	No	No
Capital improvements project funding	Yes	Yes	Yes	Yes	Yes	Yes	Yes
Authority to levy taxes for specific purposes	Yes	Yes	Yes	Yes	Yes	Yes	No
Fees for water, sewer, gas, or electric services	No	Yes	No	Yes	No	Yes	Yes
Impact fees for new development	Yes	Yes	No	No	Yes	No	Yes
Incur debt through general obligation bonds	Yes	Yes	Yes	Yes	Yes	Yes	Yes
Incur debt through special tax bonds	Yes	Yes	Yes	Yes	No	No	Unknown
Incur debt through private activities	Yes	Yes	No	No	Yes	Yes	No
Withhold spending in hazard prone areas	Yes	Yes	Yes	Yes	No	No	No

Notes: 1 –Projects must serve lower to moderate income areas.

5.4 Public Education and Outreach

The jurisdictions engage in a wide variety of public education and outreach capabilities, to include:

- The City of Albuquerque is certified as a StormReady community by the National Weather Service, and Bernalillo County is in the process of achieving certification.
- The County teaches components of the Firewise program but is not certified.
- Bernalillo County conducts a water conservation program that includes instructions on low-water plumbing fixtures and rainwater harvesting for irrigation.
- Albuquerque Community Emergency Response Team (CERT) Program
- Albuquerque OEM Personal Emergency Preparedness Workshops/Training

- Bernalillo County and the City of Albuquerque provide a Flood Map Information Service to lenders, insurance agents, mortgage companies, and the general public. The City of Albuquerque mails out flyers on flood safety for all homes that are within the floodplain.
- Albuquerque Fire Rescue outreach programs include:
 - School fire drills and fire extinguisher drills.
 - Ready! Set! Go! Preparing for Wildfire
 - Life Saver- 2,913 people trained, City Employees- 1865, civilians-1048
 - HEART- Home Engagement and Alternative Response Team
 - CPR
 - Fall protection awareness
 - Fall prevention program
 - Harm reduction training
 - Red Cross smoke detector outreach
 - Car seat training
 - Youth Fire Prevention
 - Confined Space Awareness
- Albuquerque Fire Rescue conducts all-hazards assessments of City facilities, using scenarios such as a Bosque fire, a severe weather incident, a hazardous materials release, or an active shooter incident. AFR applies those scenarios to the buildings' plans, and safety and security features to identify any gaps and offer recommendations to fill those gaps. To date AFR has completed 110 of these assessments, covering a population of 51,048.
- The Village of Los Ranchos de Albuquerque participates in the Middle Rio Grande Stormwater Quality Management Team.
- The Village of Los Ranchos de Albuquerque regularly publishes stormwater articles and fire safety articles in the community magazine.
- AMAFCA outreach programs include:
 - Storm Water Surveys
 - Regional MS4 Permit Educational Work
 - Storm Team
 - Ditch Safety Program
 - Bosque Ecosystem Monitoring Program
- The MRGCD participates with other local agencies in Bernalillo County in a "Ditch the Ditches" Campaign which targets young people with safety messages about swimming and playing in irrigation ditches and arroyos.
- The MRGCD participates on an illegal dumping task force with eleven other agencies in Bernalillo County.
- The Bosque School and UNM house the Bosque Ecosystem Monitoring Program, which uses students to conduct long term ecological monitoring in the bosque, including information on flooding, droughts and wildfires.

5.5 Opportunities for Enhancement

Based on the capability assessment, the jurisdictions have several existing mechanisms in place to mitigate hazards, including numerous planning tools and many available funding mechanisms. There are also opportunities for them to expand or improve on their capability to further protect their communities. As can be seen from the previous tables, the County and City of Albuquerque have a wide range of

capabilities that may not be available in the villages and districts; the County and City could explore expanding intergovernmental agreements to share mitigation resources with the smaller jurisdictions.

Other opportunities include the continuation of incorporating updated risk information into comprehensive plan updates and ensuring risk information is taken into consideration in land use code updates and during the development review process. See Section 7.3 for additional information on ways mitigation can be incorporated into other mechanisms.

Given the long history of vulnerable communities being disproportionately impacted by disasters, as discussed in Section 2.13, more work could be done to ensure issues of environmental justice and equity are proactively addressed throughout the planning area.

Another opportunity to reduce flood losses would be for the County and/or City of Albuquerque to increase their CRS ratings; as shown in Table 5-5 above, the savings to policy holders from increasing one rating level equates to roughly \$25,000 per year for Bernalillo County and \$12,000 per year for the City of Albuquerque. The Villages of Los Ranchos and Tijeras could also consider joining the CRS program, although the direct financial benefits for them doing so are relatively low due to the small number of policies; roughly \$1,000 per year per class for Los Ranchos less than \$100 per year per class for Tijeras.

As noted in the Wildfire section, the Foothills area is not covered by a Community Wildfire Protection Plan (CWPP) despite being at significant risk of wildfire. The City of Albuquerque and Bernalillo County have committed to developing a CWPP for this area to help better quantify that risk, and help identify and target future mitigation activities.

Bernalillo County has identified a number of other possible areas to enhance their mitigation capabilities, such as:

- Improving traffic incident management and the ability to redirect traffic.
- Organizing and training teams among County staff needed during an emergency.
- Portable/fixed helicopter dip site systems within the east mountains.
- Expanding on community outreach, including education components of the above initiatives.

The Middle Rio Grande Conservancy District (MRGCD) has several possible areas to enhance their mitigation capabilities, such as:

- Update to the MRGCD's Emergency Management Plan and designating an Emergency plan manager/administrator.
- Continued development of the MRGCD's Conservation Program and options for water capture and storage to address and stabilize water supply and delivery with climate change and drought.
- Additional staff and possibly equipment to develop BMPs and rehabilitation/maintenance of riverside drains and levees for recertification and improved performance
- Developing protocols for secondary access to MRGCD facilities to address downed trees, ditch breaks or other emergencies where inadequate right of way and access exists.

6 Mitigation Goals, Measures, and Actions

DMA Requirement §201.6(c)(3):

[The plan shall include] a mitigation strategy that provides the jurisdiction's blueprint for reducing the potential losses identified in the risk assessment, based on existing authorities, policies, programs and resources, and its ability to expand on and improve these existing tools. This section shall include:

- (i) A description of mitigation goals to reduce or avoid long-term vulnerabilities to the identified hazards.*
- (ii) A section that identifies and analyzes a comprehensive range of specific mitigation actions and projects being considered to reduce the effects of each hazard, with particular emphasis on new and existing buildings and infrastructure.*
- (iii) An action plan describing how the actions identified in section (c)(3)(ii) will be prioritized, implemented, and administered by the local jurisdiction. Prioritization shall include a special emphasis on the extent to which benefits are maximized according to a cost benefit review of the proposed projects and their associated costs.*

The preparation of goals, measures, and actions to address the risks defined in Chapter 4 is the culmination of the mitigation plan. The implementation of these measures will lead to the reduction of risk, reduced losses, and ultimately a higher quality of life for the residents of the planning area. This section of the Plan provides the blueprint for the participating jurisdictions to become less vulnerable to natural hazards. It is based on the consensus of the Planning Team and local stakeholder feedback, along with the findings of the Hazard Identification and Risk Assessment. This section consists of the following subsections:

- Mitigation Goals
- Progress on Previous Mitigation Plan Actions
- Identification and Prioritization of Mitigation Actions
- Mitigation Action Plan

The intent of the mitigation strategy is to provide the participating jurisdictions with the tools for future mitigation policy and project administration, along with a list of proposed actions deemed necessary to meet those goals and reduce the impact of natural hazards. It is designed to be comprehensive and strategic in nature. The development of the strategy included a thorough review of natural hazards and identified policies and projects intended to not only reduce the future impacts of hazards, but also to help the participating jurisdictions achieve compatible economic, environmental, and social goals. The development of this section is also intended to be strategic, in that all policies and projects are linked to establish priorities assigned to specific departments or individuals responsible for their implementation. Potential funding sources are identified when possible and identified projects were assumed to be realistically achievable over the coming five years.

- Mitigation goals are general guidelines that explain what the county wants to achieve. Goals are usually expressed as broad policy statements representing desired long-term results.
- Mitigation objectives describe strategies or implementation steps to attain the identified goals. Objectives are more specific statements than goals; the described steps are usually measurable and can have a defined completion date. The inclusion of mitigation objectives is optional.
- Mitigation actions provide more detailed descriptions of specific work tasks to help the county and its municipalities achieve prescribed goals and objectives.

Based on participation from the Planning Team, the mitigation strategy from the 2015 Hazard Mitigation Plan was modified and updated. Completed actions were noted and deleted. New actions have been

added to address particular hazards facing the participating jurisdictions, and the consensus achieved in how to address those actions.

6.1 Mitigation Goals

The mitigation goals reflect the aspirations of the participating jurisdictions to provide a safe environment in the planning area while preserving historic and cultural sites, the natural environment, and a quality of life. The goals formulation process is linked to the risk and vulnerability findings. The resulting mitigation actions are the specific measures needed to meet the goals.

Mitigation Goals of the 2022 Albuquerque/Bernalillo County Hazard Mitigation Plan:

1. Protect lives and reduce injury.
2. Make the County and its municipalities safer from natural and human-caused hazards.
3. Reduce the amount of property damage and economic impacts, both public and private, from all hazards.
4. Enhance the collaborative process with federal, state and local agencies to mitigate all hazards in the planning area.
5. Make the County, its municipalities, and special districts more resilient by shortening the recovery time after a hazard event.
6. Encourage the development and implementation of long-term, cost-effective, and environmentally sound mitigation projects.
7. Increase public awareness and understanding of risks and strategies for mitigation to protect lives and reduce injury.

The Planning Team reviewed the goals included in the 2015 Plan, and made several revisions, to include adding a goal specifically addressing the importance of life-safety, expanding the existing goals to include human-caused hazards and made them broad enough to include other special districts new to the 2022 planning process. The previous goals from the 2015 plan are listed below to show continuity and give a sense of how the area's strategy has changed over time.

Mitigation Goals from the 2015 Hazard Mitigation Plan:

- I. Make the County and its municipalities safer from natural hazards
- II. Reduce the damage to historical/cultural sites and natural resources from natural hazards
- III. Reduce property damages caused by natural hazards
- IV. Make the county, its municipalities, and AMAFCA more resilient by shortening the recovery time after a natural hazard event
- V. Increase the capability of the County, its municipalities, and AMAFCA to mitigate natural hazards
- VI. Enhance the collaborative process with federal, state and local agencies to mitigate natural hazards in the planning area
- VII. Increase awareness and understanding of risks and opportunities for mitigation among residents

The 2015 Plan did not include mitigation objectives. After discussion, the Planning Team decided not to include mitigation objectives in the 2022 Plan. The prioritization criteria listed in Section 6.3 below can be regarded as objectives for implementing the mitigation goals.

6.2 Progress on Previous Mitigation Plan Actions

The 2015 Plan identified several mitigation actions, which the jurisdictions have been successful in implementing to work steadily towards meeting their mitigation goals and objectives. During the 2022 plan update process, the Planning Team reviewed the mitigation actions in the 2015 Plan and updated their status based on input from the responsible agency for each action, describing which actions had been completed, which were either in progress or not yet started, and if any should be deleted as no longer relevant or achievable.

The 2015 Plan contained a total of 76 mitigation actions. Many of those actions were assigned to multiple jurisdictions; the Planning Team decided to split those apart to make it easier for individual jurisdictions to track, resulting in a total of 161 actions across the participating jurisdictions. Of those, 30 actions were deleted as being no longer relevant or not a priority; many of these were multi-jurisdiction actions that were determined to not be relevant to all jurisdictions. 18 actions were reported as having been completed. A large percentage of other actions were reported as being in progress. Overall, the high number of actions that have been completed is a sign of the effectiveness of the jurisdictions' hazard mitigation program and that the planning area is steadily working towards the goals of this plan. Completed and deleted actions from the 2015 Plan are listed in Table 6-1 below.

Table 6-1 Completed and Deleted Mitigation Actions from the 2015 HMP

Jurisdiction	Mitigation Action	Hazards	Status
Bernalillo County	Storm Drain Projects: McCoy Dam, Raymac, & Tower Road	Flood	Completed
Bernalillo County, Albuquerque, AMAFCA	Pond 187 and 187A Construction and Outfall	Flood	Completed
City of Albuquerque	10th Street Storm Drain	Flood	Completed
City of Albuquerque	Review and update existing building codes for earthquakes	Earthquake	Completed
Albuquerque	Stover Street Storm Drain	Flood	Completed
City of Albuquerque	Activate Shelter Plan to Set up a Public Cooling Centers	Extreme Heat	Completed
Albuquerque, AMAFCA	Calabacillas Grade Control Structures 1a, 6a, and 7a	Flood	Completed
Albuquerque, AMAFCA	Kirtland Air Force Base (KAFB) South Detention Basin Study and Project	Flood	Completed
Albuquerque, AMAFCA	West I-40 Diversion Channel	Flood	Completed
Village of Los Ranchos	Install Generators at Critical Facilities	Flood, Drought, Severe Winter Storms, High Wind, Thunderstorm, Earthquake, Dam Failure, Tornado	Completed
Village of Tijeras	Explore Feasibility of Insulating Water Pipes on Exterior of Public Buildings.	Severe Winter Storm	Completed
Village of Tijeras	Evaluate Methods for Protecting Public Buildings from Lightning Strike Damage.	Thunderstorm	Completed

Jurisdiction	Mitigation Action	Hazards	Status
Village of Tijeras	Secure additional sources of water for emergency use.	Wildfire	Completed
Bernalillo County	Tornado Warning System.	Tornados	Deleted. Not cost effective, instead focus on updating existing public warning systems.
Bernalillo County	Map known landslide areas and debris flow run-out zones.	Landslide	Deleted. Not a county priority.
City of Albuquerque	Map known landslide areas and debris flow run-out zones	Landslide	Deleted due to the limited spatial extent and minimal potential impacts of landslides within the City.
City of Albuquerque	Install Generators at Critical Facilities	Flood	Deleted. Applied for Hazard Mitigation Assistance Grant Funding, but not awarded.
City of Albuquerque	Montano Levee Project Feasibility Study	Flood	Deleted. It was decided by the City of Albuquerque DMD leadership not to proceed with this project because when the mandated time constraints associated with the application deadlines were considered, there was not sufficient in-house staff available to oversee this feasibility study when considering all of the active projects that were underway during the same time period.
City of Albuquerque	Well Safety Education Program	Wildfire, Severe winter storms, thunderstorms, high wind	Deleted. Determined to be not relevant
City of Albuquerque	Bury Power Lines	Drought	Deleted. PNM responsibility. City will coordinate with PNM as needed.
City of Albuquerque	Promote and Expand Drought Indicator/Early Warning System	Earthquake	Deleted. Determined to be not relevant.
City of Albuquerque	Conduct Technical Assistance Visits to help homeowners implement non-structural earthquake retrofits of their home	Severe Winter Storm	Deleted. It was decided by the Local Emergency Managers not to proceed with this project because there was not sufficient staff available to work with home owners to conduct non-structural retrofitting when considering all of the active projects that were underway during the same time period.
City of Albuquerque	Explore Feasibility of Insulating Water Pipes on Exterior of Public Buildings	Thunderstorms	Deleted. Determined to be not needed. The majority of water pipes are underground and not on the exterior of public buildings.
City of Albuquerque	Establish Lightning Safety Program for Bernalillo County Residents	Thunderstorms	Deleted. Determined to be not relevant.
City of Albuquerque	Evaluate Methods for Protecting Public Buildings from Lightning Strike Damage	Tornados, High Winds	Deleted. Determined to be not relevant.
City of Albuquerque	Implement Residential Safe Room Rebate Program	Dam Failure	Deleted. Determined to be not needed. It was decided by the Local Emergency Managers not to proceed with this project because there was not sufficient staff available to implement Residential Safe

Jurisdiction	Mitigation Action	Hazards	Status
			Room Rebate Program when considering all of the active projects that were underway during the same time period.
City of Albuquerque	Evaluate Options for Dam Failure Warning System	Extreme Heat	Deleted. Duplication of the Arroyo Warning System project.
City of Albuquerque	Conduct fan drive to prepare for periods of extreme heat	Flood	Deleted. Determined to be not needed.
City of Albuquerque	Prepare public education effort for winterizing measures.	Severe Winter Storm	Deleted. PNM already does this.
City of Albuquerque	Tree trimming to protect power lines.	Severe Winter Storm, High Winds	Deleted. PNM responsibility
City of Albuquerque	Tornado warning system.	Tornados	Deleted. County project.
Village of Los Ranchos	Promote and Expand Drought Indicator/Early Warning System.	Drought	Deleted. Determined to be not needed at Village level.
Village of Los Ranchos	Increase awareness of potential for earthquakes.	Earthquake	Deleted. Combined with multi-hazard public education action.
Village of Los Ranchos	Earthquake technical assistance for homeowners.	Earthquake	Deleted. Determined to be not needed.
Village of Los Ranchos	Bury power lines.	Wildfire, Severe Winter Storms, Thunderstorms, High Wind	Deleted. Determined to be not practical at Village level.
Village of Los Ranchos	Increase water storage capacity for fire suppression in the Bosque.	Wildfire	Deleted. Determined to be not relevant.
Village of Los Ranchos	Participate in State's biomass fuels program to dispose of tree thinning debris.	Wildfire	Deleted. Determined to be not needed.
Village of Los Ranchos	Dam & levee failure warning system.	Dam Failure	Deleted. Determined to be not relevant
Village of Los Ranchos	Mapping of dam & levee failure inundation areas.	Dam Failure	Deleted. Determined to be not needed
Village of Los Ranchos	Activate shelter plan to set up public cooling centers.	Extreme Heat	Deleted. Determined to be not needed
Village of Los Ranchos	Map known landslide areas and debris flow run-out zones.	Landslide	Deleted. Determined to be not relevant
Village of Los Ranchos	Anchor slope mesh over areas prone to landslides that threaten infrastructure and critical facilities.	Landslide	Deleted. Determined to be not relevant
Village of Los Ranchos	Storm drain projects -- various locations.	Flood	Deleted. No identified locations in Los Ranchos
Village of Los Ranchos	Drainage comprehensive and feasibility studies.	Flood	Deleted. Determined to be not needed
Village of Tijeras	Explore Feasibility of Insulating Water Pipes on Exterior of Public Buildings.	Severe Winter Storm	Deleted. Determined to be not needed.

Other mitigation activities completed by the participating jurisdictions since 2015 include:

- FEMA Flood Insurance Rate Maps (FIRM) for Bernalillo County and the City of Albuquerque were updated in 2016.

- A pre-wildfire evaluation identifying potential post-wildfire debris-flow hazards for the Sandia and Manzano Mountains and surrounding areas.
- Bernalillo County: on-going stormwater drainage improvements to protect homes, streets, and public facilities from flood impacts, often removing large portions of neighborhoods from the floodplain.
- Los Ranchos: 4th Street improvements to reduce losses during severe storms.
- AMAFCA has developed and updated site EAPs, conducted flood fighting workshops, drainage policy implementation, and various project schedule and capital improvements tasks.
- MRGCD completed a study plan for Bernalillo-to-Belen levee rehabilitation completed; the project includes the Mountainview section of levees in SE Valley of Bernalillo County.
- MRGCD completed critical repairs and stabilization to the Corrales siphon and the El Vado dam, which are outside the planning area but play a critical role the District's water supply and delivery.

6.2.1 NFIP Continued Compliance

Flood insurance offered through the National Flood Insurance Program (NFIP) is the best way for home and business owners to protect themselves financially against the ravages of flooding. Recognizing the importance of the National Flood Insurance Program (NFIP) in mitigating flood losses, Bernalillo County, Albuquerque, Los Ranchos, and Tijeras are all participants in the NFIP in good standing. These communities will emphasize continued compliance with the NFIP and will continue to make every effort to remain in good standing with NFIP. This includes continuing to comply with the NFIP's standards for updating and adopting floodplain maps and maintaining and updating the floodplain zoning ordinance.

Bernalillo County and Albuquerque will also continue to participate in the Community Rating System (CRS), going above and beyond the requirements of the NFIP as further evidence of continued compliance.

AMAFCA, MRGCD, and ABCWUA are not municipalities and therefore do not participate in the NFIP.

Other details related to NFIP participation are discussed in Section 5.1.2 and in the flood vulnerability discussion in Section 4.7.

Bernalillo County currently mitigates risks due to flooding using the following methods.

1. Restricts development within the identified Special Flood Hazard Areas shown on the current FEMA Flood Insurance Rate Map (FIRM) for Bernalillo County.
2. Performs an annual outreach to real estate agents, mortgage companies and the general public to let them know where they can find flood risk information.
3. Provides a flood risk information service on the Bernalillo County web site and through the Floodplain Administrators office available to anyone.
4. Adopted a higher elevation standard than the minimum FEMA requirement for construction within flood zones.
5. Participates with local agencies on the development of regional Drainage Management Plans that direct development away from flood prone areas and provides guidance on what drainage infrastructure is needed to provide protection for existing development.
6. Has a Capital Improvements Program to provide funding for flood protection activities.

The participating jurisdictions use the FIRMs developed for the NFIP to identify high flood risk areas. In general, these maps are updated when new development occurs or when FEMA reviews the community for changes that would require new mapping; the most recent update was in 2016. Nevertheless, there remain some flood zones that need to be revisited, or where approximate methods were used to develop

the flood zones rather than detailed methods. The County has discussed conducting additional studies and map revisions in the East Mountain area, but progress is limited by cost. Similarly, the City of Albuquerque has identified a number of areas where the revisions are needed. Individual property owners are able to remap their property by following the FEMA process at their own expense.

6.3 Identification and Prioritization of Mitigation Actions

The natural and human-caused hazards identified in Chapter 4 Risk Assessment were evaluated to identify and prioritize mitigation actions to support the mitigation goals and objectives described above.

6.3.1 Identification of New Mitigation Actions

The Planning Team considered the following categories of mitigation actions, as defined in FEMA's 2013 Local Mitigation Planning Handbook:

- **Plans and regulations:** These actions include government authorities, policies, or codes that influence the way land and buildings are developed and built.
- **Structure and infrastructure projects:** These actions involve modifying existing structures and infrastructure to protect them from a hazard or remove them from a hazard area. This could apply to public or private structures as well as critical facilities and infrastructure. This type of action also involves projects to construct manmade structures to reduce the impact of hazards.
- **Natural systems protection:** These are actions that minimize damage and losses and preserve or restore the functions of natural systems.
- **Education and awareness:** These are actions to inform and educate citizens, elected officials, and property owners about hazards and potential ways to mitigate them. These actions may also include participation in national programs, such as StormReady or Firewise Communities. Although this type of mitigation reduces risk less directly than structural projects or regulation, it is an important foundation. A greater understanding and awareness of hazards and risk among local officials, stakeholders, and the public is more likely to lead to direct actions.

The Planning Team also considered the following categories as defined in the Community Rating System:

- **Prevention:** Administrative or regulatory actions or processes that influence the way land and buildings are developed and built.
- **Property protection:** Actions that involve the modification of existing buildings or structures to protect them from a hazard or remove them from the hazard area.
- **Structural:** Actions that involve the construction of structures to reduce the impact of a hazard.
- **Natural resource protection:** Actions that, in addition to minimizing hazard losses, also preserve or restore the functions of natural systems.
- **Emergency services:** Actions that protect people and property during and immediately after a disaster or hazard event.
- **Public information/education and awareness:** Actions to inform and educate citizens, elected officials, and property owners about the hazards and potential ways to mitigate them.

At planning meeting #3, the Planning Team was provided with handouts describing the categories and listing examples of potential mitigation actions for each category, as well as for the identified hazards. FEMA's 2013 document *Mitigation Ideas: A Resource for Reducing Risk to Natural Hazards* was also referenced and shared with the Planning Team. Attendees were then asked to submit mitigation action ideas via an online survey. Action submissions included details describing how the actions will be implemented and administered, to include cost estimates, potential funding sources, and estimated timeline for completion. Each action was required to be tied to one or more of the goals.

Actions were compared against identified hazards to ensure that the plan contains a comprehensive range of mitigation actions and projects for each of the highest risk hazards, with an emphasis on new and existing buildings and infrastructure. While the Planning Team focused primarily on developing mitigation actions in the categories described above, some jurisdictions identified actions that do not fall into one of the above categories and which may be better defined as planning or preparedness actions. Some of these actions were nonetheless included in the plan, as the jurisdiction felt they were important actions to reduce losses from future disasters even if they do not meet the strict definition of mitigation.

A total of 117 new actions were submitted. These new actions, along with the continuing actions carried over from the 2015 Plan, form the 2022 mitigation action plan as summarized in Table 6-2 and detailed in Table 6-3.

Table 6-2 Mitigation Actions Summary by Jurisdiction

Jurisdiction	# of Actions in 2015 HMP	# of Actions Completed	# of Actions Deleted	# of Actions Continued	# of New Actions	Total 2022 Actions
Bernalillo County	32	2	2	28	7	35
Albuquerque	37	8	14	13	12	25
Los Ranchos	35	1	13	21	3	24
Tijeras	33	3	1	29	3	32
AMAFCA	24	4	0	20	50	70
MRGCD	NA	NA	NA	NA	11	11
ABCWUA	NA	NA	NA	NA	31	31
Total	161	18	31	110	117	227

6.3.2 Prioritization

After the Planning Team had developed new mitigation actions as described above, those new actions were consolidated into lists by jurisdiction for prioritization. Continuing actions from the 2015 Plan were also included in the list so they could be re-prioritized relative to the new actions.

The Planning Team was provided with several decision-making tools, including FEMA’s recommended prioritization criteria, STAPLEE, to assist in deciding why one recommended action might be more important, more effective, or more likely to be implemented than another. STAPLEE stands for the following:

- **Social:** Does the measure treat people fairly? (e.g., different groups, different generations) Does it consider social equity, disadvantaged communities, or vulnerable populations?
- **Technical:** Will it work? (Is the action technically feasible? Does it solve the problem?)
- **Administrative:** Is there capacity to implement and manage the project? (adequate staffing, funding, and other capabilities to implement the project?)
- **Political:** Who are the stakeholders? Did they get to participate? Will there be adequate political and public support for the project?
- **Legal:** Does the jurisdiction have the legal authority to implement the action? Is it legal? Are there liability implications?
- **Economic:** Is the action cost-beneficial? Is there funding available? Will the action contribute to the local economy?
- **Environmental:** Does the action comply with environmental regulations? Will there be negative environmental consequences from the action?

In accordance with the Disaster Mitigation Act requirements, an emphasis was placed on the importance of a benefit-cost analysis in determining action priority. Other criteria used to assist in evaluating the benefit-cost of a mitigation action included:

- Does the action address hazards or areas with the highest risk?
- Does the action protect lives?
- Does the action protect infrastructure, community assets or critical facilities?
- Does the action meet multiple goals?
- What will the action cost?
- What is the timing of available funding?

The above criteria were used to prioritize actions in an iterative process over the course of the plan update process. A handout listing the above prioritization criteria, along with the mitigation categories, multi-hazard actions, and criteria, was provided to participants in HMPC Meeting #3 – Mitigation Strategy (see Appendix B). The HMPC reviewed and discussed the STAPLEE considerations to determine which of the identified actions were most likely to be implemented and effective. Because the meeting was held remotely, the HMPC was unable to conduct a group prioritization exercise. Instead, with the criteria listed above in mind, new actions were given one of the following priorities based on the group discussion and the knowledge of subject matter experts.

- Actions that ranked well in multiple prioritization criteria and had no significant negative criteria were ranked as **High** priority.
- Actions that ranked well in a few criteria but also had some negative criteria were ranked as **Medium** priority.
- Actions that ranked poorly in multiple prioritization criteria, but were on the balance evaluated as the positives outweighing the negatives, were given a **Low** priority.
- Actions where the negative criteria exceeded the positive criteria, or for which any single criteria were considered a “deal breaker,” were removed from consideration.

HMPC members and stakeholders were encouraged to submit additional mitigation actions via an online form, and were asked to prioritize them using the same method described above. Prioritization of previous mitigation actions carried over from the 2015 HMP were also revisited using the same criteria. This process provided both consensus and priority for the recommendations.

Finally, once all new and continuing actions had been collated into a draft mitigation action plan, jurisdictions were asked to verify or update the priorities of each action compared to their other actions using the above guidelines.

6.4 Mitigation Action Plan

The 2022 Albuquerque/Bernalillo County Mitigation Action Plan lists the actions developed and prioritized as described above, to include continuing actions from the 2015 Plan. The action plan details how the participating jurisdictions will reduce the vulnerability of people, property, infrastructure, and natural and cultural resources to future disaster losses. The action plan summarizes who is responsible for implementing each of the prioritized actions as well as when and how the actions will be implemented. All actions are tied to specific goals to ensure alignment with the Plan’s overall mitigation strategy. Over time the implementation of these projects will be tracked as a measure of demonstrated progress on meeting the plan’s goals.

Many of these mitigation actions are intended to reduce impacts to new development. These actions include those that promote wise development and hazard avoidance, such as building code, mapping, and zoning improvements, and continued enforcement of floodplain development regulations.

The mitigation actions for all participating jurisdictions are listed in Table 6-3 below. As discussed in Section 6.2, the priorities of each action were reviewed to updated to reflect changes since 2015. Continuing actions carried over from the 2015 HMP are listed first, followed by new actions.

Table 6-3 includes the following fields:

ID: Each action is given a unique alpha-numeric identifier for tracking purposes. Actions carried over from the 2015 plan have been given new item numbers for simplicity. ID numbers are coded as follows:

- B – Bernalillo County
- A – City of Albuquerque
- L – Village of Los Ranchos de Albuquerque
- T – Village of Tijeras
- F – AMAFCA
- M – MRGCD
- W – ABCWUA

Project Description & Benefits – Describes the project, the risk being addressed, and the expected benefits.

Hazards – Lists the hazard(s) the action mitigates against; see Section 4.1.

Goals – Lists the Mitigation Goals the action supports; see Section 6.1.

Priority – Lists the action’s priority (high, medium, or low) as described in Section 6.3.2.

Lead/Supporting Agencies – Lists the agency with primary responsibility for the action, followed by any supporting agencies or partners.

Estimated Costs & Possible Funding – Provides a rough estimate of how much the project is expected to cost, and some potential sources of funding.

Timeline – Provides the estimated timeline for the project to be completed. “Ongoing” means that the project does not have a projected end date.

Status/Implementation Notes – Each action has one of the following statuses, followed by additional information on how the project has been or will be implemented where relevant.

- Not Started – Action was continued from the 2015 HMP; work has not yet begun.
- In Progress – Action was continued from the 2015 HMP; work has begun but not yet completed.
- Annual Implementation – Action was continued from the 2015 HMP; work is ongoing with no specific end date.
- New Action – This action is new to the 2022 plan.

Table 6-3 2022 Hazard Mitigation Actions

ID	Project Description & Benefits	Hazards	Goals	Priority	Lead/Supporting Agencies	Estimated Costs & Possible Funding	Timeline	Status/Implementation Notes
Bernalillo County								
B1	Install generators at critical facilities. This project would allow for fixed diesel powered generators or generator connections to be installed at critical facilities to ensure continuity of emergency services to the public during high hazard events.	Flood, Severe Winter Storms, High Wind, Thunderstorm, Earthquake, Dam Failure, Tornado	5	Medium	County OEM	Under \$500,000; County budget, NM DOT, FEMA grants	2025	In progress. This has been completed for approximately 75% of fire stations and other critical facilities. The County continues to pursue funding and anticipates completing the remaining facilities by 2025.
B2	Multi-hazard public education program. Educate residents on natural hazard threats, impacts, mitigation opportunities, and advanced preparations to make in advance of events. Print materials will be developed and distributed at local government buildings and public libraries. Include the Los Ranchos Citizen Corps Program as part of this effort.	Dam Failure, Drought, Earthquake, Extreme Heat, Flood, High Wind, Landslide, Land Subsidence, Severe Winter Storms, Thunderstorm, Tornado, Wildfire	7	Low	County OEM, County Commissioners	Under \$100,000; County budget, FEMA grants	2025	Annual Implementation. Roads generates a trifold that provides information about being prepared for winter weather and possible evacuations in the East mountains. TS provides a trifold with PNM billing, to advertise flood hazard awareness. The County plans to expand one or both to address residential preparedness and mitigation for all hazards. Public education programs will refer residents to County website for additional information and examples of specific mitigation measures.
B3	County-wide StormReady program. Continue to expand the StormReady program, and any other related programs, to enable preparedness and mitigation for the impacts of severe weather through better planning, education, and awareness. Program shall be county-wide and include participation at the local community level.	Tornadoes, Floods, Thunderstorm	4	Low	County OEM	\$50,000; General Budget	2022	In progress. Storm Ready application has been submitted.

ID	Project Description & Benefits	Hazards	Goals	Priority	Lead/Supporting Agencies	Estimated Costs & Possible Funding	Timeline	Status/Implementation Notes
B4	<p>Bernalillo County drainage projects. Stormwater projects to address the following areas:</p> <ul style="list-style-type: none"> • Alameda Outfall – to address potential GI/LID retrofit features, including retrofit of existing outfall infrastructure and possible realignment. • Browning Culvert Crossings – To provide safe access during flood events to North Albuquerque Acres • Barcelona Storm Drain – To reduce roadway flooding and localized flooding along Barcelona Road 	Flood	2	High	County Public Works, AMAFCA	Over \$500,000; General Funds - Bonds	2025	<ul style="list-style-type: none"> • Alameda Outfall: In progress. Conceptual design evaluation for retrofit to address potential GI/LID retrofit features, including retrofit of existing outfall infrastructure and possible realignment. • Browning: Not started. Project has been delayed but will start in 2022. • Barcelona: In Progress. completed Phase I, II and in design for IIb and III <p>New Project to list Alameda Outfall: the preliminary conceptual design evaluation has been completed.</p>
B5	<p>Valle de Oro site plan. This project is for the preparation of a drainage comprehensive plan and feasibility study for the Valle de Oro Site Plan.</p>	Flood	6	High	County Public Works, AMAFCA, CABQ, Kirtland Air Force Base, Pueblo of Sandia, Los Ranchos, MRGCD, NMDOT, US Fish & Wildlife	\$100,000; County budget, AMAFCA, CABQ, Village of Los Ranchos, US Fish and Wildlife	2025	In progress. Currently in construction. County will continue to coordinate with AMAFCA on drainage planning.
B6	<p>Well safety education program. Local Emergency Managers will work with the New Mexico Department of Health to provide educational information for residents of the county's unincorporated areas on avoiding water well contamination due to flooding. Materials will include methods for well decontamination after flood events. Some notification for County residents is already in place. Attach educational information to County permits and website. Additional information is to include abandoned well sites and list on website. The County also will fill all abandoned wells for community safety. The Health Department can help address waterborne disease. Materials should be multi-lingual.</p>	Flood	1	Medium	County OEM, County Health Department, New Mexico Environment Department, State Engineer's Office, New Mexico Department of Health	TBD	2025	In Progress. Public education materials have been provided. Over the next 5 years the County will focus on filling abandoned wells. The cost of doing this on a wide scale has yet to be determined; meetings will be held in 2022 to determine this and explore funding options.

ID	Project Description & Benefits	Hazards	Goals	Priority	Lead/Supporting Agencies	Estimated Costs & Possible Funding	Timeline	Status/Implementation Notes
B7	Flood insurance awareness program. A public awareness program will provide the unprotected property owners throughout the planning area with information concerning their risk and available insurance. Informational materials should be multi-lingual.	Flood	7	Low	County Floodplain Manager	Minimal; Staff time	Ongoing	Annual Implementation. Active and ongoing
B8	Drainage ditch improvements. Continue cleaning and repairing drainage ditches, arroyos, and culverts to increase or maintain capacity.	Flood	5	Medium	County Public Works	FEMA	2025	Annual Implementation. Active and ongoing.
B9	Wildfire public education and outreach activities. Develop comprehensive education process that includes Fire safety education/prevention and organize community cleanups in high fuel areas. Some efforts are currently in process with the County offering biannual green waste days at County owned facilities and monthly fire prevention classes.	Wildfire	6	Low	County OEM	USFS; County and Municipal Budgets	Ongoing	Annual Implementation. O&M coordinates with Zoning to do 15 community clean ups and have 2 free green waste events at the EMTS annually.
B 10	Bury power lines. Bury all power lines in Bernalillo County to reduce the incident of a downed tree hitting a power line or ice affecting lines. New development in the City is required to bury power lines (except high voltage lines).	Wildfire, Severe Winter Storms, Thunderstorms, High Wind	3	Medium	County Public Works, PNM	Over \$500,000; County CIP budget, utility companies	Unknown	Not started. While some individual power lines have buried, a system to identify, prioritize, and track burials has not been created. County will schedule meetings with utilities to develop project plan, timeline, and identify funding options.
B 11	Water conservation programs. 1. Continue and expand existing County and City water conservation programs to encourage and provide incentives for residents to use water-saving landscaping techniques. 2. Promote City Water Awareness Programs/Water Audits and County Water Conservation Plan, Ordinance and Guidelines. Employ municipal and county, subdivision, and building regulations to promote water conservation.	Drought	6	High	County Public Works, ABCWUA	Under \$50,000; (Part of Water Conservation Program)	2015-2025	In Progress. Tasks #1 and 2 have largely been completed and are reviewed on an ongoing basis. Over the next 5 years the County will focus on tasks #3 & 4.

ID	Project Description & Benefits	Hazards	Goals	Priority	Lead/Supporting Agencies	Estimated Costs & Possible Funding	Timeline	Status/Implementation Notes
	<p>3. Implement aggressive program to address leaks in existing municipal water system and implement recapture methods.</p> <p>4. Implement drought emergency plan to: implement residential, business and watering restrictions, water use violation fees, and a drought emergency surcharge for excessive water usage.</p>							
B 12	<p>Mitigate water leaks. Continue to implement aggressive program to repair leaks in existing municipal water system, including lines to homes. Implement recapture methods or other mitigation measures if repair is not practical or where future leaks may be difficult to identify. Due to the recurrent and persistent drought, value of water as an asset is rising. Water leakage not only wastes water but can also contribute to subsidence and sinkholes.</p>	Drought, Land Subsidence	6	High	Engineering & Planning; ABCWUA	Under \$500,000; County budget, NM DOT, FEMA grants	2015-2025	In Progress. County initiatives - we identify and implement water conservation activities at County facilities with a goal of 10 projects per year annually working with Land Management and with Facilities (one of our performance measures) annually. County recently implemented a water audit at the Vista Grande center to identify excessive use per Facility request/concern with billings. Currently securing funding to conduct 10 projects a year over next 5 years prioritizing critical facilities and businesses with the highest water use.
B 13	<p>Drought indicator/early warning system. Promote and expand a system that detects levels of soil moisture and stream/river levels to determine when conditions are trending toward a drought. Develop comprehensive education process that includes drought education. Some warning is available from USDA.</p>	Drought	7	Medium	County OEM	Under \$100,000; NRCS, USDA	2022-2025	Not started. While some drought education has taken place, the County still needs to develop a system to better monitor soil moisture levels and stream levels.
B 14	<p>Earthquake awareness. Although earthquakes are rare in Bernalillo County, earthquakes should be included in other disaster information literature and programs already in place. Information should include what to do before, during, and after an earthquake. Part of the education effort will be on the dangers of how an earthquake may affect AMAFCA facilities and what the public should be aware of if high rains occur after a flood event in relation to damaged AMAFCA facilities.</p>	Earthquake	7	Low	County OEM	Minimal; Staff time	Ongoing	Annual Implementation. Active and ongoing

ID	Project Description & Benefits	Hazards	Goals	Priority	Lead/Supporting Agencies	Estimated Costs & Possible Funding	Timeline	Status/Implementation Notes
B 15	Review and update building codes. Building codes are the first line of defense against most atmospheric and geologic hazards. Adopt new building codes, as necessary, to ensure structures are built to withstand hazard events.	Earthquake, High Wind, Severe Winter Storms, Thunderstorms, Tornado, Wildfire	3	Low	County Building, Planning, and Zoning Department/ Building Official	Under \$50,000; County budget	2025	In progress. Currently the state has adopted the 2015 ICC codes and will adopt newer codes on a six year cycle. In the next 4 years the County will work to adopt the 2021 ICC family of codes.
B 16	Earthquake technical assistance for homeowners. Conduct Technical Assistance Visits to help homeowners implement non-structural earthquake retrofits of their home. Work with homeowners to conduct inexpensive, non-structural retrofitting such: as securing appliances, bookcases, cabinet drawers and doors to prevent tipping/opening during an earthquake; securing pictures and framed art to walls; securing hanging fixtures to the ceiling, and applying safety film to glass windows and doors.	Earthquake	7	Low	County OEM	\$500/home; HUD funds, FEMA grants, Homeowner	2025	Not started.
B 17	Public education effort for winterizing measures. Develop and provide educational information to local residents on insulating pipes to reduce damage from winter storms. Find ready-made brochures to distribute.	Severe Winter Storm	7	Medium	County OEM	Under \$100,000; HUD funds if needed	Ongoing	Annual Implementation. Need to add information to website.
B 18	Tree trimming to protect power lines. Trim trees along roadways to prevent interference with power lines during high winds and winter storms. The Public Service Company of New Mexico (PNM) does this through a contract. Public education needs to be a component of the project, to aid in identifying what is owner responsibility, vs. PNM or Bernalillo responsibility.	Severe Winter Storm, High Winds. Utility Disruption	3	Medium	County Forestry Department, PNM	Under \$500,000; capital improvements budget	Ongoing	Annual Implementation. Coordination with PNM active and ongoing

ID	Project Description & Benefits	Hazards	Goals	Priority	Lead/Supporting Agencies	Estimated Costs & Possible Funding	Timeline	Status/Implementation Notes
B 19	Lightning safety program for Bernalillo County residents. Raise awareness among Bernalillo County residents of dangers of lightning and what to do in a lightning storm. Obtain ready-made guides and brochures from sources like FEMA. Draft a Plan for lightning safety at outdoor events where large crowds of people are expected to gather.	Thunderstorms	7	Medium	County OEM	Minimal; Staff time	2025	In progress. Continue with this project. Need to update signage at local parks to include lightning safety information.
B 20	Protect public buildings from lightning strike damage. Install a surge protector system for protecting electronic equipment from direct lightning strikes. Severe weather plan to take the extra step of disconnecting especially sensitive equipment.	Thunderstorms	6	Medium	County OEM	Under \$500,000; capital improvements budget	2023	In Progress. EOC and IT has implemented surge protectors and we have lightning protection on our building facilities per code. Over the next year the County will inventory public buildings to ensure they have adequate protections and implement measures where they are not.
B 21	Reduce vulnerability of structures to severe weather and hailstorms. As public buildings are constructed or renovated, use hail-resistant metal roofing. County has high percentage of manufactured homes and a number of historic critical facilities. Identify specific vulnerabilities and distribute information about how to strengthen their ability to resist high wind events and hailstorms.	Thunderstorms	6	Low	County Building Section; City of Albuquerque Building Inspection Section; Village of Los Ranchos Planning Department	\$80,000; capital improvements budget, Mitigation grants	2025	In progress. Building code requirements ensure new buildings are protected. Need to inventory existing public buildings and critical infrastructure to identify vulnerabilities; then will identify funding to implement measures to reduce those vulnerabilities.
B 22	Residential safe room rebate program. Implement program to encourage individuals to construct safe rooms at residential homes by implementing a safe room rebate program to reimburse a portion of the construction costs.	Tornados, High Winds	7	Low	County OEM	Under \$500,000; FEMA grants	TBD	Not started.
B 23	Dam failure warning system. Coordinate with other communities and dam operators to develop a gauge and communication system that would provide warning in event of a dam failure. The City and AMAFCA are working with AFD to evaluate systems for arroyo flooding.	Dam Failure	7	Low	County OEM	Under \$500,000; FEMA grants, USGS	TBD	Not started.

ID	Project Description & Benefits	Hazards	Goals	Priority	Lead/Supporting Agencies	Estimated Costs & Possible Funding	Timeline	Status/Implementation Notes
B 24	Activate Shelter Plan to Set up Public Cooling Centers. Activate and set up cooling centers in well-known centrally located public facilities that will serve as a shelter to vulnerable populations (particularly the elderly and families with infants and toddlers) during periods of extreme heat following the existing procedures from Annex J of the Emergency Operations Plan (EOP). Work with NM Department of Health- BHEM Vulnerable Populations Coordinator for specifics on addressing vulnerable populations.	Extreme Heat	6	Medium	County OEM	Under \$500,000; HUD, FEMA grants	2025	In progress. Parks and Rec shelters can be activated as cooling centers. Need to identify vulnerable populations to target messaging, ensure accessibility, etc.
B 25	Conduct fan drive to prepare for periods of extreme heat. Collect and distribute fans to most vulnerable citizens (generally the elderly) during periods of extreme heat. Develop a list of vulnerable citizens ahead of any extreme heat.	Extreme Heat	1	Low	County OEM	Volunteer time and efforts; Local donations	2020-2024	In Progress. An initial limited fan drive was conducted and some fans were distributed, but a new drive is needed to reach additional vulnerable citizens. OEM will develop a list of vulnerable citizens to better identify and prioritize annual collection and distribution targets.
B 26	Anchor slope mesh over areas prone to landslides that threaten infrastructure and critical facilities. Areas within Bernalillo County are vulnerable to landslides due to slope erosion. Anchor heavy-gauge metal slope mesh over areas prone to landslides along transportation routes and near critical facilities in areas of high vulnerability.	Landslide	6	Low	County OEM, County Public Works	\$100,000; County budget	2022	Not started.
B 27	Multi-jurisdiction storm water management plans. Investigate the feasibility and buy-in for regional stormwater management planning approach. Establish committee and coordinate with neighboring communities to establish better water management planning. Evaluate linkage to MS4 Permit Issuance (90th Percentile Storm Retention Requirement).	Flood	4	High	County public works, planning department	Under \$500,000; County budget, State Grants	2023	In Progress. While individual plans continue to be developed, the feasibility of regional planning has been fully investigated. Committee may already exist via Memorandum of Understandings with AMAFCA, but this needs to be confirmed. Ensure integration within MS4 EPA Permit Constraints.
B 28	Old Coors ponding area. Construct a ponding area that will provide flood mitigation near the corner of Old Coors and Coors.	Flood	6	High	County Public Works, AMAFCA, MRGCD, NMDOT	\$600,000; County budget, AMAFCA	2022	Not started.

ID	Project Description & Benefits	Hazards	Goals	Priority	Lead/Supporting Agencies	Estimated Costs & Possible Funding	Timeline	Status/Implementation Notes
B 29	Helicopter Dipping sites. 7,000 gal dip tanks placed at four locations within the county. A portable / transportable convertible-top tank and water storage system designed with the constant and flexible needs of dynamic air operations for quick access to a water source for fire suppression. Increased water capacity in East mountains will increase firefighting capabilities in a high-risk area and will facilitate conducting more controlled burns to reduce fuel load by ensuring the capacity exists to ensure the controlled burns do not get out of hand.	Wildfire	3	Medium	Bernalillo County	\$180,000; USFS, State Forestry, State Fire Fund, HMGP	2025	New Action.
B 30	COOP updates. Update continuity of operations plans.	Pandemic/ Public Health	5	High	County OEM	\$150,000; FEMA Technical Assistance funds	2022	New Action
B 31	Hazardous materials transport routes. Work with local LEPC, industry and government agencies to develop a route for hazardous materials transport routes, and alternate access routes, to be transported around the city rather than through the city.	Hazmat Release	6	Medium	County LEPC, OEM	Under \$50,000; County budget, staff time	2023	New Action
B 32	Alvarado construction security plan. Install secured and controlled entries to County buildings. Alvarado square will have designated safe rooms on each floor; items in rooms include panic buttons, first aid kits, and phones.	Active Threat	1	High	County Security Manager	Over \$500,000; Capital outlay	2022	New Action
B 33	Alvarado security plan. Armed Security on site with extensive annual training for response.	Active Threat	1	High	County Security Manager	\$1,000,000; County General Fund	2022	New Action
B 34	Bernalillo County Illegal Dumping Task Force education and outreach. Develop education and outreach materials and messaging for illegal dumping.	Hazmat Release; Pandemic/ Public Health	1. 2. 4. 6. 7. 3.	High	County, MRGCD, City of Albuquerque, AMAFCA and 7 other agencies	\$10,000 - \$100,000; Department budgets, grants	2026	New Action

ID	Project Description & Benefits	Hazards	Goals	Priority	Lead/Supporting Agencies	Estimated Costs & Possible Funding	Timeline	Status/Implementation Notes
B 35	<p>Dam Inundation mapping. Conduct a study on dam inundation mapping and data. Identified as a data deficiency during this planning effort. Mapping will aid in planning and provide advance notice to homeowners in flood zones. Educational resources will be provided to residence and businesses in inundation zones.</p>	Dam failure	1, 2, 3, 4, 5, 6, 7	Medium	Bernalillo County GIS	Unknown	TBD	New Action

ID	Project Description & Benefits	Hazards	Goals	Priority	Lead/Supporting Agencies	Estimated Costs & Possible Funding	Timeline	Status/Implementation Notes
City of Albuquerque								
A 1	Increase warning capabilities. Increase number of sirens and radios/televisions with warning capabilities, in public buildings, parks, and recreational areas to announce alerts from the Emergency Alert System and National Weather Radio for the public. Alert the public of potential severe weather including wind, tornado, Thunderstorm or other severe weather.	High Wind, Tornado, Thunderstorm, Flood, Wildfire	1, 2, 4, 5, 6, 7	Medium	Albuquerque OEM	\$40,000; City budget, grants	2015-2022	In Progress. Increased number of National Weather Radios in public buildings. Upgrading the ABQ ALERT mass notification system to send severe weather alerts to Albuquerque residents using a variety of communication channels.
A 2	Multi-hazard public education program. Educate residents on natural hazard threats, impacts, mitigation opportunities, and advanced preparations to make in advance of events. Print materials will be developed in common languages (Spanish, Arabic, Vietnamese, Mandarin) and other languages when possible, and distributed at local government buildings and public libraries. Include the Los Ranchos Citizen Corps Program as part of this effort.	Dam Failure, Drought, Earthquake, Extreme Heat, Flood, High Wind, Landslide, Land Subsidence, Severe Winter Storms, Thunderstorm, Tornado, Wildfire,	1, 2, 7	High	Albuquerque OEM	Under \$100,000; City budget, FEMA grants	2022-2025	In Progress. Continue to educate residents on natural hazard threats, impacts, mitigation opportunities, and advanced preparations to make in advance of events through personal emergency preparedness/mitigation presentations, workshops, and the CERT Program. Still need to develop print materials in common languages (English, Spanish, Arabic, Vietnamese, Mandarin, and other languages when possible), to distribute at government buildings and public libraries.
A 3	South Broadway pond expansion. This project will increase the capacity of the South Broadway Pond, thus mitigating the flooding that occurred repeatedly during 2006, 2013 and 2014.	Flood	1, 2, 3, 5, 6	Medium	Public Works	\$2,938,000; City funds, State Grants, FEMA grants	2022-2025	In Progress. Initial H & H Analysis in progress. Private property acquisition for expansion being performed by the City's Real Property Division.
A 4	Drainage comprehensive and feasibility studies. This project is for the preparation of plans and feasibility studies to do the following: <ul style="list-style-type: none"> • Gibson-San Mateo Flood Plain Restudy (\$100,000) • Glenrio (Loma Hermosa) Feasibility Study (\$450,000) • North Camino Arroyo Drainage Management Plan (\$200,000) • North Valley Drainage Management Plan (\$500,000) • Upper Snow Vista Channel Improvements Study (\$100,000) 	Flood	1,2,3,4, 5,6	High	CABQ, Bernalillo County, Pueblo of Sandia, Los Ranchos, MRGCD, NMDOT, US Fish and Wildlife	Over \$500,000; AMAFCA, CABQ, Bernalillo County, Village of Los Ranchos, US Fish and Wildlife	2022-2023	In Progress. Will continue working with AMAFCA and other partners on the studies and projects. The 4th-Street-Paseo Del Norte project with the Village of Los Ranchos and Bernalillo County is in design and will make needed improvements in the North Valley Drainage Management Area.
A 5	Flood insurance awareness program. A public awareness program will provide the unprotected	Flood	1, 2, 3, 4, 7	Low	County and local Floodplain	Under \$100,000; City budget	2021-Ongoing	Annual Implementation. In partnership with Bernalillo County, the City of

ID	Project Description & Benefits	Hazards	Goals	Priority	Lead/Supporting Agencies	Estimated Costs & Possible Funding	Timeline	Status/Implementation Notes
	property owners throughout the planning area with information concerning their risk and available insurance. Informational materials should be multi-lingual.				Managers, City of Albuquerque Planning Department			Albuquerque Planning Department sends out flood awareness letters to all Bernalillo County residents on an annual basis. The City of Albuquerque Planning Department also sends out letters to all Albuquerque residents who are in a floodplain.
A 6	Multi-jurisdiction storm water management plans. Investigate the feasibility and buy-in for regional stormwater management planning approach. Establish committee and coordinate with neighboring communities to establish better water management planning. Evaluate linkage to MS4 Permit Issuance (90th Percentile Storm Retention Requirement).	Flood	4, 6	High	County and local public works and planning departments	Under \$100,000; City budget, State Grants	2021-2023	In Progress. Should be integrated within MS4 EPA Permit Constraints. Committee may already exist via Memorandum of Understandings with AMAFCA.
A 7	Drainage channel improvements and maintenance. Continue cleaning and repairing drainage channels, arroyos and culverts to increase or maintain capacity. Continuing implementing maintenance plans.	Flood	1, 2, 3, 4, 6	High	Local and county public works departments	\$100-500K; FEMA grants	Ongoing	Annual Implementation. Cleaning and repairing drainage channels, arroyos and culverts annually to increase or maintain capacity; and implementing maintenance plans.
A 8	Continue thinning and fuel reduction projects in Bosque. Continue Middle Rio Grande Bosque Initiative, Middle Rio Grande Bosque Restoration, and Bosque Ecosystem Revitalization Programs. Through these programs dead and downed trees and non-native plants are cleared out of areas within the Bosque. This keeps fire from spreading vertically to the upper story; preserves native plants such as cottonwoods and willows and improves wildlife habitat.	Wildfire	1, 2, 3, 4, 5, 6	High	USACE, City of Albuquerque, Bernalillo County, Albuquerque Fire Rescue Department, Middle Rio Grande Conservancy District	Low; Rio Grande Water Fund, Municipal Budgets	Ongoing	Annual Implementation. Projects completed include New Mexico State Forestry Fuel Wood Reduction Project at Central Ave. NW Bosque and New Mexico State Forestry Bosque School Fuelwood Reduction Project. MRGCD also funded NM State Forestry for Bosque Fuel wood reduction over three seasons south of Cesar Chavez, eastside of the river for the Bosque Healing Project. NMSF also completed fuel wood reduction at Alameda Bridge crossing over the Bosque. USACE completed Middle Rio Grande Restoration Project to include non-native species removal/fuelwood reduction. DHSEM Grant for fuelwood reduction in the vicinity of Tingley Beach is in progress.

ID	Project Description & Benefits	Hazards	Goals	Priority	Lead/Supporting Agencies	Estimated Costs & Possible Funding	Timeline	Status/Implementation Notes
A 9	Wildfire public education and outreach activities. Develop comprehensive education process that includes Fire safety education/prevention and organize community cleanups in high fuel areas. Some efforts are currently in process with the County offering biannual green waste days at County owned facilities and monthly fire prevention classes.	Wildfire	1, 2, 3, 5, 6, 7	High	City of Albuquerque OEM, CABQ Fire Rescue Department, Albuquerque Open Space Division	Under \$100,000; USFS, city budget	2020-Ongoing	Annual Implementation. Conducted wildfire public education presentations for the High Desert public education committee, trail watch volunteer training for open space patrols and other wildfire outreach programs (e.g., Ready! Set!, and One Less Spark).
A 10	Participate in State's biomass fuels program to dispose of tree thinning debris. Thinning projects create an overabundance of debris for disposal. Using the debris as a biomass fuel source should be studied as an effective and cost effective solution for disposal. Evaluate possible sale of firewood from thinning projects.	Wildfire	1, 2, 3, 4, 5, 6	High	City Open Space Division, State Forestry Division	\$65,000; Rio Grande Water Fund, USFS, NM State Forestry, State Fire Fund, HMGP Technical Assistance funds	2021-Ongoing	Annual Implementation. The City of Albuquerque Open Space Division in partnership with the State Forestry Division and Ciudad Soil and Water Conservation District continues to work on a number of fuel thinning projects in the Bosque and East Mountains. The City of Albuquerque Open Space Division continues to work with the City of Albuquerque Department of Senior Affairs to provide firewood from thinning projects to senior residents. The City of Albuquerque Open Space Division continues to work with the BioPark to provide forage from thinning projects for the animals. The City of Albuquerque Open Space Division continues to work with Albuquerque Public Schools to provide wood chips from thinning projects for school gardens.
A 11	Earthquake awareness campaign. Although earthquakes are rare in Bernalillo County, earthquakes should be included in other disaster information literature and programs already in place. Information should include what to do before, during, and after an earthquake. Part of the education effort will be on the dangers of how an earthquake may affect AMAFCA facilities and what the public should be aware of if high rains occur after a flood event in relation to damaged AMAFCA facilities.	Earthquake	1, 2, 3, 7	Medium	City OEM	Minimal; FEMA Earthquake Program, General Fund	2021-2025	In Progress. Earthquakes included in disaster information literature and the Community Emergency Response Team (CERT) Basic Training Program. Include information on the dangers of how an earthquake may affect AMAFCA facilities and what the public should be aware of if high rains occur after a flood event in relation to damaged AMAFCA facilities in disaster information literature, personal emergency

ID	Project Description & Benefits	Hazards	Goals	Priority	Lead/Supporting Agencies	Estimated Costs & Possible Funding	Timeline	Status/Implementation Notes
								preparedness presentations/workshops, and the CERT Basic Training Program.
A 12	Reduce vulnerability of structures to severe weather and hailstorms. As public buildings are constructed or renovated, use hail-resistant metal roofing. County has high percentage of manufactured homes and a number of historic critical facilities. Identify specific vulnerabilities and distribute information about how to strengthen their ability to resist high wind events and hailstorms.	Thunderstorms	1, 2, 3, 4, 5, 6	Low	City Building Inspection Section	\$80,000; Capital improvements budget, Mitigation Grants	2021-2025	In Progress. With the adoption of the new codes, public building design is more resistant to high wind events and hailstorms. City Building Safety Division adopted the 2015 version of the International Building Code (IBC). City Building Safety Division is reviewing 2021 version of the IBC for adoption by 2025.
A 13	Mapping of dam & levee failure inundation areas. Map potential dam failure inundation area. The City and AMAFCA will coordinate with the USACE and the NM Dam Safety Bureau (part of OSE) on preparing Emergency Action Plans for jurisdictional dams. Part of this effort will include evaluating options for mapping dam inundation areas where this has not yet occurred.	Dam Failure	1, 2, 3, 4	Medium	City OEM	\$100-500K; FEMA Risk MAP	2019-2025	In Progress. Will continue to work with AMAFCA to merge the requirements of local emergency managers with the wants of the Dam Safety Bureau. The Boca Negra Dam Emergency Action Plan is in progress.
A 14	Lifeline resilience assessment and improvement. Analyze the resilience of the City of Albuquerque's community lifelines as part of a broader effort to assess and enhance the City's resilience to ongoing and potential future threats and stressors. The assessment process would allow for quantification of system risk and resilience to enhance the region's ability to rapidly stabilize and restore community lifelines in catastrophes. Once the most pressing threats/stressors on the Albuquerque MSA's community lifelines, develop, prioritize, and implement mitigation actions to increase their resilience.	Earthquake, Wildfire, Flood, Severe Winter Storm, Active Threat	1, 2, 3, 4, 5	Medium	City OEM, UNM Resilience Institute, Sandia National Laboratories, AMAFCA, ABCWUA	\$100-500K; State Grants, FEMA grants	2023-2025	New Action
A 15	Reduce Albuquerque's vulnerability to extreme heat events. Monitor and support regional and State-level efforts to forecast the impact of climate change on temperatures and incidence of extreme heat events in Albuquerque and the region, and integrate extreme heat event readiness, focusing on the most vulnerable populations impacted and	Extreme Heat	1, 2, 3, 4, 6	Medium	City OEM, Environmental Health	Under \$500K; Local budgets and grants from Urban Sustainability Directors Network, Air Quality Control Board, the National Oceanic and	2026	New Action

ID	Project Description & Benefits	Hazards	Goals	Priority	Lead/Supporting Agencies	Estimated Costs & Possible Funding	Timeline	Status/Implementation Notes
	improving access to resources, into City operations and services. Continue to create and maintain shading by maintaining the health of existing trees and sustaining municipal tree planting with a focus on efforts in areas where there are fewer trees. Continue to implement energy efficiency ordinances for existing residential and commercial buildings to improve building comfort, including in extreme heat conditions, and to reduce energy use. Encourage cooling strategies for the built environment through voluntary programs to mitigate the urban heat island effect. This can include strategies like green roofs, cool roofs, and cool pavements, increased vegetation, as well as electric heat pumps and natural ventilation which can provide cooling to buildings in an extreme heat event. Measure thermal comfort of active and public transportation corridors to assess safety of vulnerable communities in the incidence of extreme heat events. Utilize data to strategically deploy cooling infrastructure.					Atmospheric Administration (NOAA) and USDOE		
A 16	Upgrade the ABQ Alert mass notification system. Upgrade the ABQ ALERT mass notification system to send emergency alerts and other non-urgent messages to Albuquerque residents using a variety of communication channels and to integrate FEMA’s Integrated Public Alert & Warning System (IPAWS).	Dam Failure, Earthquake, Extreme Heat, Flood, High Wind, Landslide, Severe Winter Storm, Thunderstorm, Tornado, Wildfire, Active Threat, Hazmat Release	1, 2, 6, 7	High	City OEM	\$60,000; FEMA grants	2021-2022	New Action
A 17	Pandemic influenza plan. Develop a pandemic influenza plan to provide a guide for the City of Albuquerque on how to respond before, during, and after a pandemic situation.	Pandemic	1, 2, 3, 4, 5	High	City OEM	Under \$500K; State Grants, FEMA	2022-2023	New Action
A 18	Pandemic influenza plan training and tabletop exercise. Conduct training with key	Pandemic	1, 2, 3, 4, 5	High	City OEM	Under \$500K; State Grants, FEMA	2022-2023	New Action

ID	Project Description & Benefits	Hazards	Goals	Priority	Lead/Supporting Agencies	Estimated Costs & Possible Funding	Timeline	Status/Implementation Notes
	City personnel and relevant stakeholders in order to review key elements of the pandemic influenza plan and Department COOPs. Then conduct Tabletop Exercise with key City personnel and relevant stakeholders in order to test the effectiveness of the plans.							
A 19	Mitigate water line leaks. Work with ABCWUA to implement aggressive program to address leaks in existing municipal water system, including lines to homes. Implement recapture methods or other mitigation measures if repair is not practical or where future leaks may be difficult to identify. Due to the recurrent and persistent drought, value of water as an asset is rising. Water leakage not only wastes water but can also contribute to subsidence and sinkholes. While leaky pipes are currently repaired when they are found, what is needed is a proactive system to identify leaks or potential before they become significant problems.	Drought, Land Subsidence	1,2,3,6	High	City Public Works, ABCWUA	Under \$500,000; Local municipal funds	2022-2023	New Action.
A 20	Fuel reduction feasibility study in Foothills, Sandia Pueblo and USFS Cibola District areas. Study the feasibility of clearing dead and downed trees and non-native plants out of areas within the Foothills, Sandia Pueblo and USFS Cibola District to keep fire from spreading vertically to the upper story; preserve native plants; and improve wildlife habitat.	Wildfire	1,2,3,4,5,6	Low	City of Albuquerque OEM, Bernalillo County OEM, Albuquerque Fire Rescue, MRGCD, USACE	Under \$10,000; Rio Grande Water Fund, municipal budgets	2024	New Action
A 21	Foothills CWPP. Prepare a Community Wildfire Protection Plan that identifies and addresses local hazards and risks from wildfire in the Foothills area; and provides a road map of actions for the community to address the wildfire threat.	Wildfire	1,2,3,4,5,6,7	High	City of Albuquerque OEM and Fire Rescue Department in partnership with Bernalillo County Fire Department	Low, staff time; municipal budgets	2022	New Action
A 22	Mountain View Community Hazard Reduction. Conduct a Community Hazard Analysis that identifies local hazards and risks from wildfire and hazardous materials release,	Hazmat, Wildfire	1,2,3,4,5,6,7	High	City of Albuquerque OEM and Fire Rescue	Low; HMGP	2023-2025	New Action

ID	Project Description & Benefits	Hazards	Goals	Priority	Lead/Supporting Agencies	Estimated Costs & Possible Funding	Timeline	Status/Implementation Notes
	vulnerable environments, and potentially exposed populations in the Mountain View Neighborhood, and provides a road map of actions for the community to address the wildfire and hazardous materials release threat. Once this analysis has been completed, identify, prioritize, and implement mitigation activities to reduce identified risks.				Department; Bernalillo County OEM and Fire Department; LEPC			
A 23	Community Equity Criterion. Implement a racial equity criterion that evaluates the equitable distribution of capital resources throughout the City. These criteria will be used to target capital improvement funds towards historically marginalized communities and other vulnerable populations to help address past inequities and raise the City's overall quality of life.	Dam Failure, Drought, Extreme Heat, Flood, Hazardous Materials, High Wind, Landslide, Land Subsidence, Severe Winter Storms, Thunderstorm, Tornado, Wildfire	1,2,3,5	High	City of Albuquerque Office of Equity & Inclusion	Low – staff time; internal budgets	2024-2026	New Action
A 24	Enhance and expand the City's current StormReady Program. Enhance and expand the City's current StormReady program, which is certified by the National Weather Service. Program enhancements will include focusing on improving communications and promoting public readiness through community seminars and other outreach activities.	Floods, Thunderstorms, Winter Storms, High Wind, Tornado	1,2,3,7	Medium	Albuquerque Office of Emergency Management	Low – New Mexico State Grants, FEMA	2020-2024	New Action
A 25	Arroyo Warning System. Explore options for an arroyo warning system to enhance our capability to alert those in the arroyos of possible flash floods. Plan, develop, and implement warning system to prevent drowning.	Floods	1,2,4,6,7	Medium	Albuquerque Office of Emergency Management; Flood Control Agencies	TBD – USGS, FEMA	2024-2026	New Action

ID	Project Description & Benefits	Hazards	Goals	Priority	Lead/Supporting Agencies	Estimated Costs & Possible Funding	Timeline	Status/Implementation Notes
Village of Los Ranchos de Albuquerque								
L 1	Increase warning capabilities. Increase number of sirens and radios/televisions with warning capabilities, in public buildings, parks, and recreational areas to announce alerts from the Emergency Alert System and National Weather Radio for the public. Alert the public of potential severe weather and provide emergency information of developing incidents or emergencies.	Dam Failure, Earthquake, Flood, High Wind, Severe Winter Weather, Thunderstorm, Tornado, Wildfire	1	Medium	Bernalillo County Office of Emergency Management Fire Department, VLR Emergency Manager	\$40,000; Local budgets, FEMA	2022-2025	Not Started. Los Ranchos is a cooperator with and direct recipient of ongoing Bernalillo County and regional (NMEMA, NMDHSEM, NWS ABQ, NMBA) efforts on warning capabilities. A periodic Alert and Warning/EMCOM assessment will be completed in 2022 including capability enhancement planning and targeted funding for improvements.
L 2	Multi-hazard public education program. Educate residents on natural hazard threats, impacts, mitigation opportunities, and advanced preparations to make in advance of events. Print materials will be developed and distributed at local government buildings and public libraries. Include the Los Ranchos Citizen Corps Program as part of this effort.	Dam Failure, Drought, Earthquake, Extreme Heat, Flood, High Wind, Land Subsidence, Severe Winter Storms, Thunderstorm, Tornado, Wildfire	7	High	Emergency Manager	Under \$100,000; Village budget, FEMA grants	2012-2025	In Progress. Citizen Corps established 2012. Physical brochures are available at Village Hall, Emergency Management social media account (Facebook and Twitter) updated in real time for emergencies (e.g. power outage), Los Ranchos Citizen Corps information table at seasonal Growers' Market. Goal to routinely place articles and campaigns in monthly Village Vision Magazine that is delivered to every household. To date these materials have primarily focused on preparedness and warning. Materials need to be reviewed to ensure they include mitigation information, and direct residents towards additional information on specific mitigation activities they can take to reduce losses.
L 3	Fix North 4th Street NW drainage problems. This project is to address drainage issues on North 4th Street NW, especially at Garduno Road, Ranchitos Road, and Ortega Road.	Flood	3, 6	High	Public Works	Over \$500,000; Village budget	2022-2027	In progress with 4th Street Revitalization Project. Began 2013 (design)/2017 (construction) with Phase I (complete). Installed four infiltrators on Garduno Rd in 2021. The Village contributed funding towards study for area north of Paseo del Norte around Fourth Street. Phase II beginning in 2021 with preliminary engineering and design.

ID	Project Description & Benefits	Hazards	Goals	Priority	Lead/Supporting Agencies	Estimated Costs & Possible Funding	Timeline	Status/Implementation Notes
								Actively pursuing FEMA BRIC grant to fund construction.
L 4	Flood insurance awareness program. A public awareness program will provide the unprotected property owners throughout the planning area with information concerning their risk and available insurance. Informational materials should be multi-lingual.	Flood	3, 7	High	Floodplain Manager	Minimal; Village budget	2022-2026	In progress. Informational brochures available at Village Hall, Los Ranchos Citizen Corps information table at seasonal Growers' Market, including bi-lingual. Increased regional and statewide activity by Los Ranchos Floodplain Manager in Floodplain Managers Association. Enhanced awareness of Los Ranchos FPM in community through ongoing efforts.
L 5	Multi-jurisdiction storm water management plans. Investigate the feasibility and buy-in for regional stormwater management planning approach. Establish committee and coordinate with neighboring communities to establish better water management planning. Evaluate linkage to MS4 Permit Issuance (90th Percentile Storm Retention Requirement).	Flood	4	High	Public works, Planning department	Under \$100,000; Village budget, State & FEMA Grants	2022-2026	In progress. Los Ranchos efforts continue in progress with the multi-year 4th St Revitalization Project. The Village contributed funding towards study for area north of Paseo del Norte around Fourth Street. Los Ranchos is a cooperator with and direct recipient of ongoing Bernalillo County and regional efforts on storm water (see recently published FY21-25 Bernalillo County water conservation plan update)
L 6	Drainage ditch improvements. Identify drainage ditches, arroyos, and culverts in need of major repairs and those needing additional capacity or other improvements. Work with AMAFCA and MRGCD to prioritize, fund, and implement repairs and improvements.	Dam Failure, Flood	3, 6	High	Public works	Under \$500,000; State & FEMA Grants	2022-2025	Not Started. While ditches, arroyos, and culverts are regularly maintained, a comprehensive study of those in need of improvements has not been conducted.
L 7	Wildfire public education and outreach activities. Develop comprehensive education process that includes Fire safety education/prevention and organize community cleanups in high fuel areas. Some efforts are currently in process with the County offering biannual green waste days at County owned facilities and monthly fire prevention classes.	Wildfire	1, 2, 3, 7	High	Emergency manager	Under \$100,000; USFS; Village budget	2022-2025	Annual Implementation. Physical brochures available at Village Hall. Emergency Management social media accounts (Facebook and Twitter), Los Ranchos Citizen Corps information table at seasonal Growers' Market. Goal to routinely place articles and campaigns in monthly Village Vision Magazine that is delivered to every household. Mitigation and resilience are fully socialized in Los Ranchos government (executive, administration,

ID	Project Description & Benefits	Hazards	Goals	Priority	Lead/Supporting Agencies	Estimated Costs & Possible Funding	Timeline	Status/Implementation Notes
								planning, public safety and public works) as a result of sustained efforts.
L 8	Water conservation programs. Continue and expand existing County and City water conservation programs to encourage and provide incentives for residents to use water-saving landscaping techniques. Promote City Water Awareness Programs/Water Audits and County Water Conservation Plan, Ordinance and Guidelines. Employ municipal and county, subdivision, and building regulations to promote water conservation. Implement aggressive program to repair leaks in existing municipal water system. Implement drought emergency plan to: implement residential, business and watering restrictions, water use violation fees, and a drought emergency surcharge for excessive water usage.	Drought	4, 6	High	Albuquerque Bernalillo County Water Authority	Under \$50,000; Village budget	2022-2025	Not started. Village will consider adopting a water conservation ordinance; we have a related water management ordinance. Village publishes water conservation information in local magazine. Los Ranchos is a cooperator with and direct recipient of ongoing Bernalillo County, ABCWUA and regional efforts on water conservation programs (see recently published FY21-25 Bernalillo County water conservation plan update)
L 9	Mitigate leaks in existing municipal water system. Work with ABCWUA to implement aggressive program to address leaks in existing village water system, including lines to homes. Implement recapture methods or other mitigation measures if repair is not practical or where future leaks may be difficult to identify. Due to the recurrent and persistent drought, value of water as an asset is rising. Water leakage not only wastes water but can also contribute to subsidence and sinkholes. While leaky pipes are currently repaired when they are found, what is needed is a proactive system to identify leaks or potential before they become significant problems.	Drought, Land Subsidence	2, 3, 6	High	Albuquerque Bernalillo County Water Utility Authority/ Engineering & Planning	Under \$100,000; Village budget	2022	Not started. Need to work with other water associations and private homeowners.
L 10	Participate in the State drought management plan work group. The Village participates in the Monitoring Work Group. The plan work shall be composed of city, county and village officials who will participate in the creation and implementation of the State Drought Management Plan through attendance at planning meetings. Increased knowledge of	Drought	4	High	Village of Los Ranchos de Albuquerque	Minimal; Staff time	2015-2025	Annual Implementation. Emergency Manager, Village staff, and members of the Los Ranchos Citizen Corps are regular participants in monitoring work group (monthly).

ID	Project Description & Benefits	Hazards	Goals	Priority	Lead/Supporting Agencies	Estimated Costs & Possible Funding	Timeline	Status/Implementation Notes
	village officials in State Drought Management Plan will facilitate a comprehensive response to drought.							
L 11	Review and update existing building codes. Building codes are the first line of defense against most atmospheric and geologic hazards. Adopt new building codes, as necessary, to ensure structures are built to withstand hazard events.	Earthquake, High Wind, Severe Winter Storms, Thunderstorms, Tornado, Wildfire	1, 2, 3	Low	Planning Department/ Building Official	Minimal; Staff time	2022-2025	Not started. Currently have adopted the 2015 ICC codes. In the next 4 years as the County/State adopts the 2021 ICC family of codes, the Village will follow suit.
L 12	Prepare public education effort for winterizing measures. Provide educational information to local residents on insulating pipes to reduce damage from winter storms. Find ready-made brochures to distribute.	Severe Winter Storm	7	High	Emergency manager	Under \$100,000; HUD if funds are needed	2022-2025	Not started. Annual Implementation. Physical brochures available at Village Hall. Emergency Management social media accounts (Facebook and Twitter), Twitter updated in real time for emergencies (e.g. power outage), Los Ranchos Citizen Corps information table at seasonal Growers' Market. Goal to routinely place articles and campaigns in monthly Village Vision Magazine that is delivered to every household. Mitigation and resilience are fully socialized in Los Ranchos government (executive, administration, planning, public safety and public works) as a result of sustained efforts.
L 13	Tree trimming to protect power lines. Trim trees along roadways to prevent interference with power lines during high winds and winter storms. The Public Service Company of New Mexico (PNM) does this through a contract. Public education needs to be a component of the project.	Severe Winter Storm, High Winds	1, 2, 3	High	Forestry Department, PNM	Under \$500,000; capital improvements budget	2022-2025	Annual Implementation. Ongoing Operations and Maintenance (O&M) work. Village Public Facilities Department routinely trims trees in public ROW and reviews and trims trees that pose a danger after high winds. Done in close coordination with PNM
L 14	Insulate water pipes on exterior of public buildings. Insulating the pipes can reduce incidences of pipes bursting and causing interior water damage and loss of water in public buildings. Also consider insulation for unheated spaces.	Severe Winter Storm	3	Low	Emergency manager	Under \$500,000; capital improvements budget	2020-2023	In progress. Ongoing Operations and Maintenance (O&M) work. Public buildings have frost/freeze weatherproofed exterior hose bibs with pipes insulated within building. A study of pipes in unheated spaces need to be conducted and mitigation measures implemented where needed.

ID	Project Description & Benefits	Hazards	Goals	Priority	Lead/Supporting Agencies	Estimated Costs & Possible Funding	Timeline	Status/Implementation Notes
L 15	Establish lightning safety program. Raise awareness among Bernalillo County residents of dangers of lightning and what to do in a lightning storm. Obtain ready-made guides and brochures from sources like FEMA. Draft a Plan for lightning safety at outdoor events where large crowds of people are expected to gather.	Thunderstorms	7	Medium	Emergency manager	Minimal; Staff time	2022-2025	Annual Implementation. Physical brochures available at Village Hall. Emergency Management social media accounts (Facebook and Twitter), Twitter updated in real time for emergencies (e.g. power outage), Los Ranchos Citizen Corps information table at seasonal Growers' Market. Goal to routinely place articles and campaigns in monthly Village Vision Magazine that is delivered to every household. Mitigation and resilience are fully socialized in Los Ranchos government (executive, administration, planning, public safety and public works) as a result of sustained efforts.
L 16	Evaluate and implement methods for protecting public buildings from lightning strike damage. Install a surge protector system for protecting electronic equipment from direct lightning strikes. Severe weather plan to take the extra step of disconnecting especially sensitive equipment.	Thunderstorms	3	Medium	Emergency Manager	Under \$500,000; capital improvements budget	2022-2025	In progress. Ongoing Operations and Maintenance (O&M) work. Public buildings all have surge protection. Public Facilities Department has included lightning assessment and Severe Weather SOG update in their 2022 Work Plan.
L 17	Reduce vulnerability of structures to severe weather and hailstorms. As public buildings are constructed or renovated, use hail-resistant metal roofing. Identify specific vulnerabilities and distribute information about how to strengthen their ability to resist high wind events and hailstorms.	Thunderstorms	3	Medium	Planning Department	\$80,000; capital improvements plan, Mitigation grants	2022-2025	In progress. Implemented when public buildings constructed or renovated. Need to conduct an assessment of village structures to identify key vulnerabilities in order to prioritize funding.
L 18	Residential safe room rebate program. Implement program to encourage individuals to construct safe rooms at residential homes by implementing a safe room rebate program to reimburse a portion of the construction costs.	Tornados, High Winds	1	Low	Emergency Manager	Under \$500,000; FEMA grants	2026	Not started. This is strictly aspirational and a low priority for the Village. If a regional or statewide program should come about the Village would participate. EM and Planning will consider proposing the idea to the governing body and determine potential funding sources.
L 19	Tornado warning system. Purchase and install a tornado warning system	Tornados	1, 2	Low	Emergency Manager	Under \$500,000; FEMA grants	2022-2025	Not started. In cooperation with Bernalillo County and CABQ

ID	Project Description & Benefits	Hazards	Goals	Priority	Lead/Supporting Agencies	Estimated Costs & Possible Funding	Timeline	Status/Implementation Notes
L 20	Conduct fan drive to prepare for periods of extreme heat. Collect and distribute fans to most vulnerable citizens (generally the elderly) during periods of extreme heat. Develop a list of vulnerable citizens ahead of any extreme heat.	Extreme Heat	1, 7	Low	Emergency manager	Volunteer time and efforts; Local donations	2022-2025	Not started. Los Ranchos is a cooperator with Bernalillo County on implementing extreme heat emergency services to our vulnerable populations in accordance with BCOEM CONPLAN. The Village has a registry of the most vulnerable residents. Periodically send out PSA to residents to contribute material support and to sign up on the list. Implement donation and distribution
L 21	Create Firewise Communities. Utilize the Village newsletter to educate the public on information pertaining to maintaining defensible space around their homes as well as clearing all debris from rooftops. Provide information to the public on evacuation routes and procedures. Circulate wildfire safety and prevention materials. Work with the local community to develop and submit Firewise application(s).	Wildfire	7	Medium	Village of Los Ranchos de Albuquerque	\$1,500; Village budget	2022-2025	In progress. Activities to date have focused on public education. Over the next 4 years the Village wishes to build on this groundwork to become an approved Firewise community or to assist individual communities with Firewise approval. A committee will be formed in 2022 to explore how best to move forward.
L 22	Levee failure tabletop. Coordinate Tabletop Exercise on Flooding Due to Levee Failure. Coordinate tabletop exercise with stakeholder agencies in the Middle Rio Grande Valley on flooding due to levee failure. The levees were installed years ago, and their structural integrity may have been worsened over time. In addition to identifying preparedness and response issues, this exercise would be used to identify interjurisdictional/interagency mitigation activities needed to strengthen the levee system or reduce losses from a levee failure.	Dam Failure; Flood	1. 2. 3. 4	Medium	Emergency Manager, Mayor	Minimal; Staff time	2022-2025	New Action. Identify stakeholders and objectives, schedule and hold event, then follow up with respective stakeholders to implement ideas generated. Implementing HSEEP process as part of preparedness cycle using National Preparedness Goal definitions for Mitigation Mission Area and associated capability definitions for objective setting.
L 23	Adopt water conservation ordinance. Supplement the Village's Water Management ordinance with a Water Conservation ordinance in response to existing drought conditions and the increased likelihood of severe drought due to climate change. The benefits would be better water use in the municipality and the ability enforce minimum standards beyond encouraging water conservation.	Drought	7	Medium	Planning Department	\$10,000; Village budget	2022-2025	New Action. The Village will propose a water conservation ordinance; by 2024 for adoption by the governing body. Los Ranchos is a cooperator with and direct recipient of ongoing Bernalillo County, ABCWUA and regional efforts on water conservation programs (see recently

ID	Project Description & Benefits	Hazards	Goals	Priority	Lead/Supporting Agencies	Estimated Costs & Possible Funding	Timeline	Status/Implementation Notes
								published FY21-25 Bernalillo County water conservation plan update)
L 24	<p>Require buried utilities in new development. Require new development to bury utilities to decrease the likelihood of downed lines, especially given the bosque canopy in the municipality. The benefits would be a smaller chance of utility disruption and less potential conflict between the lines and the trees.</p>	High Wind; Thunderstorms; Tornado	1. 2. 3.	Medium	Planning Department	Minimal; Staff time	2022-2025	<p>New Action. The Village will consider proposing a new ordinance for governing body adoption to require new development to bury power lines. This effort will be in conjunction with Bernalillo County Planning and Zoning and consistent with similar efforts in CABQ. Propose ordinance by 2023.</p>

ID	Project Description & Benefits	Hazards	Goals	Priority	Lead/Supporting Agencies	Estimated Costs & Possible Funding	Timeline	Status/Implementation Notes
Village of Tijeras								
T 1	Well safety education program. Local Emergency Manager will work with the New Mexico Department of Health to provide educational information for residents of the county's unincorporated areas on avoiding water well contamination due to flooding. Materials will include methods for well decontamination after flood events. Some notification for County residents is already in place. Attach educational information to County permits and website. The Health Department can help address waterborne disease. Materials should be multi-lingual.	Flood	1,2,3,5,7	Medium	Village of Tijeras, Emergency Management, Bernalillo County Health Department, New Mexico Environment Department, New Mexico State Engineer's Office, New Mexico Department of Health	Low; Local budgets	Ongoing	Annual Implementation. Will continue to collaborate with the county and other key stakeholders. Because the Village does not allow for new residential wells to be drilled, the remaining residents that have wells are referred to the county on a case by case basis.
T 2	Flood insurance awareness program. A public awareness program will provide the unprotected property owners throughout the planning area with information concerning their risk and available insurance. Informational materials should be multi-lingual.	Flood	2,3,4,6,7	High	Village of Tijeras, County and local Floodplain Managers	Low; Local budgets	2021-2022	Not Started. Will create a schedule and curriculum for the annual public awareness program that the local floodplain manager can follow every year.
T 3	Multi-jurisdiction storm water management plans. Investigate the feasibility and buy-in for regional stormwater management planning approach. Establish committee and coordinate with neighboring communities to establish better water management planning. Evaluate linkage to MS4 Permit Issuance (90th Percentile Storm Retention Requirement).	Flood	1,2,3,5,6	High	Village of Tijeras, County and local public works and planning departments	Low; Local municipal funds, New Mexico State Grants	2022-2024	Annual Implementation. Will continue to collaborate with the county and other key stakeholders. The Village will reach out to county officials regarding the feasibility of the Village participating in a regional storm water management plan in Spring 2022.
T 4	Drainage ditch improvements and maintenance. Continue cleaning and repairing drainage ditches, arroyos and culverts to increase or maintain capacity. Continuing implementing maintenance plans.	Flood	2,3,5,6	High	Village and County public works departments	Medium, FEMA grants	Ongoing	Annual Implementation. Ongoing maintenance, repair, and replacement of draining features and culverts when necessary and funding allows. Vast improvements were made during 2020 and 2021 through road improvement projects that included culvert replacement and slope stabilization. Two additional drainage improvement projects are programmed from Spring and Summer 2022.

ID	Project Description & Benefits	Hazards	Goals	Priority	Lead/Supporting Agencies	Estimated Costs & Possible Funding	Timeline	Status/Implementation Notes
T 5	Flood control projects stabilization of arroyos. Study of stabilizing arroyos within Village of Tijeras. Study to identify additional areas where low-water crossings should be engineered and mitigated. Install fabric baskets.	Flood	2,3,5,6	High	Village of Tijeras, NMDOT MAP	\$400,000; HMDOT, WaterSmart	2022-2024	Not started. Will include in future funding applications, including the Bureau of Reclamation WaterSmart Grant application to be submitted Winter 2021. Also identified as priority project in the Tijeras Creek Watershed Base Plan, which will be submitted for approval to the EPA in Winter 2021.
T 6	Bury power lines. Bury all power lines in Tijeras to reduce the incident of a downed tree hitting a power line or ice affecting lines. New development in the City is required to bury power lines (except high voltage lines).	Wildfire, Severe Winter Storms, Thunderstorms, High Wind, Tornado	1,2,3,5,6	Low	Village of Tijeras, PNM	High; Work with utility companies and incorporate into capital improvements	2022-2024	Not started. Will engage PNM in conversations as they provide all power to the area.
T 7	Participate in State's program to use biomass fuels as a way to dispose of tree thinning debris in the Bosque and East Mountain areas. Thinning projects create an overabundance of debris for disposal. Using the debris as a biomass fuel source should be studied as an effective and cost effective solution for disposal. Evaluate possible sale of firewood from thinning projects.	Wildfire	2,3,4,6	High	Village of Tijeras, New Mexico State Parks, Ciudad Soil and Water Conservation District, Talking Talons, and other nonprofits	\$65,000; Rio Grande Water Fund, WaterSmart, USFS, NM State Forestry, New Mexico State Fire Fund, Hazard Mitigation Grant Program Technical Assistance funds	2021-2023	In progress. Currently collaborating with Ciudad Soil and Water Conservation District, Talking Talons, and other nonprofits to collaborate on thinning projects in the Tijeras Creek and in neighborhoods throughout the Village, will connect with appropriate agencies. Currently conducting thinning projects on Village owned property and using and retaining the biomass for future projects. Tree thinning to be included in Bureau of Reclamation WaterSmart Grant application to be submitted Winter 2021.
T 8	Water conservation programs for residential, commercial, and industrial users. Continue and expand existing County and City water conservation programs to encourage and provide incentives for residents to use water-saving landscaping techniques. Promote City Water Awareness Programs/Water Audits and County Water Conservation Plan, Ordinance and Guidelines. Employ municipal and county, subdivision, and building regulations to promote water conservation. Implement aggressive program to repair leaks in existing municipal water system. Implement drought emergency plan to: implement residential, business and	Drought	2,3,5,6,7	High	Village of Tijeras, Albuquerque Bernalillo County Water Authority	Low; Local budgets	2020-Ongoing	In progress. Village Council recently approved a list of water conservation products that, upon proof of purchase, can be credited to water customer's accounts, conducted first water audit in 7 years and 2020, training staff to help conduct future water audits, and more aggressive leak detection monitoring, created a water utility administrator position to promote water conservation, and more aggressive leak detection monitoring. Satellite imagery leak detection completed in Summer

ID	Project Description & Benefits	Hazards	Goals	Priority	Lead/Supporting Agencies	Estimated Costs & Possible Funding	Timeline	Status/Implementation Notes
	watering restrictions, water use violation fees, and a drought emergency surcharge for excessive water usage.							2021 and ongoing investigation is occurring.
T 9	Mitigate leaks in water system. Work with ABCWUA to implement aggressive program to address leaks in existing municipal water system, including lines to homes. Implement recapture methods or other mitigation measures if repair is not practical or where future leaks may be difficult to identify. Due to the recurrent and persistent drought, value of water as an asset is rising. Water leakage not only wastes water but can also contribute to subsidence and sinkholes. While leaky pipes are currently repaired when they are found, what is needed is a proactive system to identify leaks or potential before they become significant problems.	Drought, Land Subsidence	2,3,5,6	High	Village of Tijeras, Albuquerque Bernalillo County Water Utility Authority	Low; Local budgets	2020-2025	In progress. On a monthly basis, all water accounts with unusual usage are investigated for potential leaks. Since Fall 2020, over 15 leaks have been identified and repaired by Village staff and residents. Future plans are to utilize a greater number of reports to promote leak detection. Satellite imagery leak detection completed in Summer 2021 and ongoing investigation is occurring to identify the most feasible mitigation measures.
T 10	Promote and expand drought indicator/early warning system. Promote and expand a system that detects levels of soil moisture and stream/river levels to determine when conditions are trending toward a drought. Some warning is available from USDA.	Drought	2,3,5,6	Medium	Village of Tijeras, US Forest Service	Low; NRCS, USDA	2022-2023	Not started. Will reengage with key stakeholders, including US Forest Service who does monitoring of drought and fire danger conditions in this area.
T 11	Earthquake awareness. Although earthquakes are rare in Bernalillo County, earthquakes should be included in other disaster information literature and programs already in place. Information should include what to do before, during, and after an earthquake.	Earthquake	1,2,3,5,7	Medium	Floodplain Manager	Minimal; FEMA Earthquake Program, General Fund	2021-2024	Not started. Will include as part of flood insurance awareness program.
T 12	Review and update existing building codes for earthquakes. Building codes are the first line of defense against earthquake damage. Adopt new building codes, as necessary, to ensure adequacy in respect to potential earthquake risk. AMAFCA to evaluate its facilities for vulnerability to earthquakes.	Earthquake	1,2,3,5	Low	Building Official	Low; Local budgets	2020-2024	Annual Implementation. Updated fire code for buildings in Spring of 2020. Will encourage and support county building code updates.
T 13	Earthquake technical assistance for homeowners. Conduct Technical Assistance Visits to help homeowners implement non-structural earthquake retrofits of their home. Work with homeowners to conduct inexpensive,	Earthquake	1,2,3,5,7	Low	Floodplain Manager	\$500/per home or less; HUD funds, FEMA, Homeowner	2021-2023	Not started. Will reengage with key stakeholders.

ID	Project Description & Benefits	Hazards	Goals	Priority	Lead/Supporting Agencies	Estimated Costs & Possible Funding	Timeline	Status/Implementation Notes
	non-structural retrofitting such: as securing appliances, bookcases, cabinet drawers and doors to prevent tipping/opening during an earthquake; securing pictures and framed art to walls; securing hanging fixtures to the ceiling, and applying safety film to glass windows and doors.							
T 14	Public education effort for winterizing measures. Provide educational information to local residents on insulating pipes to reduce damage from winter storms. Find ready-made brochures to distribute.	Severe Winter Storm	1,2,3,5,7	High	Emergency Manager	Low; HUD funds	2020-Ongoing	Annual Implementation. Ongoing communication with residents each winter about winterizing measures. Implemented winterizing measures with 10 water customers in Winter 2020. Pushed information about winterizing measures through monthly newsletter in Winter 2020.
T 15	Tree trimming to protect power lines. Trim trees along roadways to prevent interference with power lines during high winds and winter storms. The Public Service Company of New Mexico (PNM) does this through a contract. Public education needs to be a component of the project.	Severe Winter Storm, High Winds	1,2,3,5,6,7	Medium	Forestry Department, PNM	Low to Medium; capital improvement budget	2021-Ongoing	Annual Implementation. In Fall 2021, the Village plans to conduct a Request of Proposals process to identify a contractor to do ongoing tree trimming in Village right-of-way.
T 16	Establish lightning safety program for Bernalillo County residents. Raise awareness among Bernalillo County residents of dangers of lightning and what to do in a lightning storm. Obtain ready-made guides and brochures from sources like FEMA. Draft a Plan for lightning safety at outdoor events where large crowds of people are expected to gather.	Thunderstorms	1,2,3,6,7	Medium	Floodplain Manager	Minimal; staff time.	2021-2022	Not started. Will reengage with county and key stakeholders. Will include as a part of flood insurance awareness program.
T 17	Reduce vulnerability of structures to severe weather and hailstorms. As public buildings are constructed or renovated, use hail-resistant metal roofing. County has high percentage of manufactured homes and a number of historic critical facilities. Identify specific vulnerabilities and distribute information about how to strengthen their ability to resist high wind events and hailstorms.	High wind, Thunderstorms	2,3,5,6	Low	Planning Department	80000; capital improvements funds, FEMA grants	2021-Ongoing	Annual Implementation Ongoing as new Village facilities are constructed, and existing facilities are renovated. Currently, Village of Tijeras Senior Center is under construction since Spring 2021 and all new construction includes hail resistant measures.

ID	Project Description & Benefits	Hazards	Goals	Priority	Lead/Supporting Agencies	Estimated Costs & Possible Funding	Timeline	Status/Implementation Notes
T 18	Residential safe room rebate program. Implement program to encourage individuals to construct safe rooms at residential homes by implementing a safe room rebate program to reimburse a portion of the construction costs.	Tornados, High Winds	1,2,3,5,7	Low	Floodplain Manager	Medium; FEMA grants	2021-2024	Not started. Will coordinate with key stakeholders. Will include as a part of flood insurance awareness program.
T 19	Tornado warning system. Purchase and install a tornado warning system	Tornados	1,2,3,5,7	Low	Emergency Manager	Medium; FEMA grants	2023-2024	Not started. Will coordinate with City of Albuquerque and other stakeholders to see if a regional tornado warning system can be implemented by 2024.
T 20	Dam failure warning system. Coordinate with other communities and dam operators to develop a gauge and communication system that would provide warning in event of a dam failure. The City and AMAFCA are working with AFD to evaluate systems for arroyo flooding.	Dam Failure	1,2,3,5,7	Low	Emergency Manager	Medium; FEMA grants, USGS	2023-2024	Not started. Will coordinate with City of Albuquerque and other stakeholders to see if a regional dam failure warning system can be implemented by 2024.
T 21	Map potential dam failure inundation area. The City and AMAFCA will coordinate with the USACE and the NM Dam Safety Bureau (part of OSE) on preparing Emergency Action Plans for jurisdictional dams. Part of this effort will include evaluating options for mapping dam inundation areas where this has not yet occurred.	Dam Failure	1,2,3,4,5,6	Medium	Emergency Manager	Medium; FEMA RiskMAP	2023-2024	Not started. Will coordinate with City of Albuquerque and other stakeholders to see if a regional dam failure will impact the Village by 2024.
T 22	Conduct fan drive to prepare for periods of extreme heat. Collect and distribute fans to most vulnerable citizens (generally the elderly) during periods of extreme heat. Develop a list of vulnerable citizens ahead of any extreme heat.	Extreme Heat	1,2,3,4,5,6,7	Low	Emergency Manager	Volunteer time and efforts; local donations	2022-Ongoing	Not started. Will coordinate with key stakeholders to conduct annual fan drive every summer, beginning with Summer 2022.
T 23	Map known landslide areas and debris flow run-out zones. USGS produced landslide maps approximately 20 years ago based on aerial photographs of steep regions throughout New Mexico. There is a need to produce landslide maps in digital format based on this mapping for the use of individual counties and municipalities. The Department of Transportation also has landslide information that is used for design and maintenance priorities. This information, as well as reported landslide areas, should enhance the accuracy of the USGS product and produce beneficial	Landslide	1,2,3,4,5,6	Medium	Bernalillo County, CABQ, USGS, assistance from State of New Mexico	Low to medium; State and local budget possibly from current staff and resources, USGS, DOT, FEMA	2023-2024	Not started. Will coordinate with City of Albuquerque and other stakeholders to see if landslide and debris runoff zones will impact the Village of Tijeras.

ID	Project Description & Benefits	Hazards	Goals	Priority	Lead/Supporting Agencies	Estimated Costs & Possible Funding	Timeline	Status/Implementation Notes
	information for Bernalillo County and its jurisdictions.							
T 24	Anchor slope mesh over areas prone to landslides that threaten infrastructure and critical facilities. Areas in and surrounding the Village are vulnerable to landslides due to slope erosion. Anchor heavy-gauge metal slope mesh over areas prone to landslides along transportation routes and near critical facilities in areas of high vulnerability.	Landslide	1,2,3,4, 5,6	Low	Emergency Manager, Public Works Department	\$100,000; general fund	2021-2025	In Progress. Currently engaged in slope stabilization and erosion mitigation projects to protect roadways. Recently completed slope stabilization project in summer 2021 totaling \$200,000, including use of both slope mesh and shotcrete. Future activities will focus on areas at risk of landslide as identified in the Risk Assessment section to identify, prioritize, fund, and implement future mitigation actions.
T 25	Continue efforts to create Firewise Communities. Continue efforts to create Firewise Community in Tijeras including education to the public on information pertaining to maintaining defensible space around their homes as well as clearing all debris from rooftops.	Wildfire	1,2,3,4, 5,6,7	Low	Village of Tijeras	Minimal; village budget	2021-2025	In Progress. Since summer 2021 the Village has been collaborating with Ciudad Soil and Water Conservation District to plan defensible space trainings for Village residents and mobile wood chipper days to encourage residents to thin their properties of overgrown vegetation. Will continue each year in peak fire season.
T 26	Increase warning capabilities. Increase number of sirens and radios/televisions with warning capabilities, in public buildings, parks, and recreational areas to announce alerts from the Emergency Alert System and National Weather Radio for the public. Alert the public of potential severe weather including wind, tornado, hailstorms or other severe weather.	High Wind, Tornado, Thunderstorm, Flooding	1,2,3,5, 7	Medium	Tijeras Fire Chief	~\$40,000; Local budgets, FEMA	2023-2024	Not started. Will engage with City of Albuquerque, Bernalillo County, and other stakeholders to see if improved warning system infrastructure can be implemented by 2024.
T 27	Install generators at critical facilities. This project would allow for fixed diesel powered generators be installed at critical facilities to ensure continuity of emergency services to the public during high hazard events.	Flood, Drought, Severe Winter Storms, High Wind, Thunderstorm, Earthquake, Dam Failure, Tornado	2,3,5	Medium	Emergency Manager	Medium; Local budget, NMDOT, FEMA	2022-2024	Not started. Planning to install backup generators at all municipal wells. The Village is currently seeking funding to facilitate this project, with the goal of beginning the project by Summer 2022. Current construction of Municipal Well No. 3 includes a backup generator.
T 28	Multi-hazard public education program. Educate residents on natural hazard threats,	Flood, Wildfire, Drought,	1,2,3,4, 5,7	High	Floodplain Manager	Low; Local budgets, FEMA	2022	Not started. Planning to engage in ongoing public awareness efforts

ID	Project Description & Benefits	Hazards	Goals	Priority	Lead/Supporting Agencies	Estimated Costs & Possible Funding	Timeline	Status/Implementation Notes
	impacts, mitigation opportunities, and advanced preparations to make in advance of events. Print materials will be developed and distributed at local government buildings and public libraries. Include the Los Ranchos Citizen Corps Program as part of this effort.	Landslide, Land Subsidence, Severe Winter Storms, High Wind, Thunderstorm, Extreme Heat, Dam Failure, Tornado						related to multiple hazards. Will include as a part of flood insurance awareness program.
T 29	Wildfire public education and outreach activities. Develop comprehensive education process that includes Fire safety education/prevention and organize community cleanups in high fuel areas. Some efforts are currently in process with the County offering biannual green waste days at County owned facilities and monthly fire prevention classes.	Wildfire	1,2,3,4, 5,7	Medium	Floodplain Manager	Low; USFS; Village budget	2022	Not started. Will include in public hazard awareness efforts related to multiple hazards. Will include as a part of flood insurance awareness program.
T 30	Disaster preparedness plan. Develop disaster preparedness plan for all possible human and natural hazards identified in this plan	Active Threat, Cyber Threat, Dam Failure, Drought, Earthquake, Extreme Heat, Flood, Hazmat Release, High Wind, Landslide, Land Subsidence, Pandemic, Severe Winter Storm, Thunderstorm, Tornado, Wildfire	1, 2, 3, 4,5,6, 7	Low	Village of Tijeras	Low to medium; Village staff time	2022-2024	New Action. The Village will seek funding to create a disaster-preparedness plan in Fall 2022.
T 31	Bernalillo County illegal dumping task force education and outreach. Develop education and outreach materials and messaging for illegal dumping.	Hazmat Release; Pandemic	1. 2. 4. 6. 7. 3.	High	Village of Tijeras, County, MRGCD, City of Albuquerque, AMAFCA and 7 other agencies	\$10,000 - \$100,000; Department budgets, grants	2022-2027	New Action. The Village is currently in collaboration with this task force and will develop educational programs intended to reduce illegal dumping beginning in Winter 2021. Since Fall 2020, the Village has offered free waste disposal and tire

ID	Project Description & Benefits	Hazards	Goals	Priority	Lead/Supporting Agencies	Estimated Costs & Possible Funding	Timeline	Status/Implementation Notes
								amnesty events to Village residents as well as the broader community and will continue to do so on a quarterly basis.
T 32	Maintenance building construction. Demolish existing maintenance building and construct new maintenance building for storage of roads department, water department, and fire department gear and vehicles. The Village's ability to maintain its assets and conduct mitigation projects is currently hampered by its limited capacity to store supplies and equipment for the roads department, water department, and fire department. The new building will provide adequate space for equipment and supplies for conducting mitigation work, as well as routine maintenance and response to hazard events.	Dam Failure, Drought, Earthquake, Extreme Heat, Flood, Hazmat Release, High Wind, Landslide, Land Subsidence, Severe Winter Storm, Thunderstorm, Tornado, Wildfire	1,2,3,4, 5,6,7	High	Village of Tijeras	\$750,000. We have secured \$200,000 of capital outlay so far for the project. Other possible funding sources would be state and FEMA grants.	2021-2023	New Action. The Village secured funding in the 2021 Regular Legislative Session to design a new maintenance facility. Design will begin in Winter 2021. The Village has included the new maintenance facility on its FY2023 Infrastructure Capital Improvement Plan and will work with local legislative delegation to secure funding for construction.

ID	Project Description & Benefits	Hazards	Goals	Priority	Lead/Supporting Agencies	Estimated Costs & Possible Funding	Timeline	Status/Implementation Notes
AMAFCA								
F 1	Integrate mitigation into ongoing AMAFCA projects. Miscellaneous concrete repairs, access control, and minor modifications to existing conveyance, detention, and stormwater quality facilities as identified in an on-going inspection program. Ensure that mitigation is integrated into this program so that new projects for loss reduction are identified, prioritized, funded, and implemented.	Dam Failure, Earthquake, Flood, Landslide, Land Subsidence, Thunderstorms, Wildfire	1,2,3,4, 5,6	High	AMAFCA	\$1,800,000; AMAFCA budget	2021-2025	In Progress. This project occurs on an annual or semi-annual basis. Actions typically include concrete/erosion repairs, fencing and access control and other facility improvements. Need to inform maintenance staff on potential mitigation measures so they can better identify potential mitigation actions during the course of routine work.
F 2	Amole dam gravity outlet. This project consists of constructing a primary spillway gravity outfall pipe from the Amole Dam east through Navajo Elementary School and into the Isleta Drain. It will assist drainage at the school and remove a floodplain on the school.	Flood	1,2,3,4, 5,6	High	AMAFCA, MRGCD, USACE, APS, Bernalillo County	\$671,000; USACE, AMAFCA	2018-2023	In Progress. Portions of the infrastructure have been installed. The storm drain adjacent to Navajo Elementary has been installed and AMAFCA is working with our partners to complete the work.
F 3	Barr main canal improvements. This project consists of widening and deepening the existing irrigation channels to create a drainage system which will have a series of inline detention ponds.	Flood	1,2,3,4, 5,6	High	AMAFCA, Bernalillo County, MRGCD	\$4,792,000; Bernalillo County, AMAFCA, MRGCD	2020-2023	In Progress. AMAFCA widened and deepened portions of the canal in 2020. AMAFCA's current Valle de Oro swale project will ultimately work with the canal to provide improved drainage and flood protection.
F 4	Calabacillas Arroyo bank monitoring and enhancement (reaches 1-4). This project's primary focus is to evaluate and enhance the bank protection and grade control structures on the Calabacillas Arroyo to provide erosion protection.	Flood	1,2,3,4, 5,6	High	AMAFCA, CABQ	Over \$1 million; AMAFCA budget	2019-2025	In Progress. Grade control structure 1a1 was completed in 2020. Grade control structure 2 is under design.
F 5	Don Felipe/ Raymac miscellaneous projects, drainage management plan and right of way acquisition. This project is to install master planned drainage facilities in the Don Felipe Dam/Raymac Dam Watershed Drainage Management Plan. This project is to also acquire right of way for corridors for the outfalls of two proposed ponding areas.	Flood	1,2,3,4, 5,6	High	AMAFCA, Bernalillo County	\$1,500,000; AMAFCA, Bernalillo County	2018-2025	In Progress. AMAFCA will continue working with its partners on these drainage improvements. A new pond was completed in 2021 as part of the 3 Dam Outlet project south of Raymac Dam.
F 6	Drainage comprehensive and feasibility studies. This project is for the preparation of plans and feasibility studies to do the following: • Gibson-San Mateo Flood Plain Restudy (\$100,000)	Flood	1,2,3,4, 5,6	High	AFCA, CABQ, Kirtland Air Force Base, Bernalillo County, Pueblo of Sandia, Los	High; AMAFCA, CABQ, Bernalillo County, Village of Los Ranchos, US Fish and Wildlife	2019-2030	In Progress. AMAFCA will continue to work with its partners on the studies and projects. The 4th-Street-Paseo Del Norte project with the Village of Los Ranchos and Bernalillo County is in

ID	Project Description & Benefits	Hazards	Goals	Priority	Lead/Supporting Agencies	Estimated Costs & Possible Funding	Timeline	Status/Implementation Notes
	<ul style="list-style-type: none"> Glenrio (Loma Hermosa) Feasibility Study (\$450,000) North Camino Arroyo Drainage Management Plan (\$200,000) North Valley Drainage Management Plan (\$500,000) Upper Snow Vista Channel Improvements Study (\$100,000) 				Ranchos, MRGCD, NMDOT, US Fish and Wildlife			design and will make needed improvements in the North Valley Drainage Management Area.
F 7	Guac detention basin phase I. This project is to provide additional detention volume (around 500 acre- feet) in the Guac-Amole Detention Dam system for a drainage area of nearly 18 square miles.	Flood	1,2,3,4, 5,6	High	AMAFCA, Bernalillo County, CABQ	\$1,173,000; AMAFCA budget	2017-2025	In Progress. Engineering work is underway and the Guac site has been purchased. Alternatives are being studied to determine the optimal location for infrastructure improvements.
F 8	Hamilton Dam stormwater detention basin. This project is to construct a dam between Glendale and Florence west of Eubank to control and maintain flows in the El Camino Arroyo. The proposed dam will hold 104 acre-feet of stormwater to reduce downstream flow rates.	Flood	1,2,3,4, 5,6	High	AMAFCA, Bernalillo County, USACE, Office of State Engineer (OSE)	\$8,656,000; AMAFCA budget	2021-2025	In Progress. Coordination with neighborhood property owners continues. The majority of the Right-of-Way has been secured.
F 9	Mid Valley Drainage management plan and implementation components. This project is to install master planned drainage facilities identified in the Mid Valley Drainage Management Plan including purchase of right of way.	Flood	1,2,3,4, 5,6	High	AMAFCA, CABQ	\$7,000,000; AMAFCA budget, CABQ	2021-2025	In Progress. AMAFCA will continue to support its partner entities. Marble-Arno Pond and Pump Station is under construction.
F 10	North Camino inlet improvements, channel extension, and North Camino/El Camino arroyos earthen berm. This project is to reconfigure and possibly relocate the North Camino inlet to reduce waves that may overtop the channel. This project will also include completing the North Camino Channel from the existing channel near San Mateo to the inlet into the North Diversion Channel. The project also includes construction of an earthen berm to prevent runoff from flowing into either the North Camino Arroyo or the El Camino Arroyo from the other watershed.	Flood	1,2,3,4, 5,6	High	AMAFCA, USACE, CABQ, Pueblo of Sandia	High; AMAFCA, CABQ, Pueblo of Sandia	2017-2025	In Progress. Discussions with Sandia Pueblo are continuing. Discussions with Sandia Pueblo are continuing with changes in land ownership and other development infrastructure.

ID	Project Description & Benefits	Hazards	Goals	Priority	Lead/Supporting Agencies	Estimated Costs & Possible Funding	Timeline	Status/Implementation Notes
F 11	North geologic window dam detention basin. This project is to design a proposed detention basin west of the North Geologic Window as identified in the Boca Negra Drainage Management Plan. It will be designed to hold 173 acre-feet of storage and will control flows in the Boca Negra Arroyo.	Flood	1,2,3,4,5,6	High	AMAFCA, National Park Service, OSE	\$4,084,000; AMAFCA	2019-2023	In Progress. Design and study work are ongoing. AMAFCA has been coordinating with City of Albuquerque Open Space about options for the project.
F 12	Northwest mesa miscellaneous drainage projects. This project is to install master planned drainage facilities in the West I-40 Drainage Management Plan and the Boca Negra DMP to control runoff.	Flood	1,2,3,4,5,6	High	AMAFCA, Bernalillo County, CABQ	\$1,000,000; AMAFCA, Bernalillo County, CABQ	2019-2025	In Progress. AMAFCA will continue to work with developers to implement the projects identified in the DMP.
F 13	South diversion channel freeboard improvements. This project will construct 2-foot sill walls along the west side of the South Diversion Channel which will help contain the 500-year flood water surface plus wave action.	Flood	1,2,3,4,5,6	High	AMAFCA, CABQ, University of New Mexico (UNM)	\$419,000; AMAFCA, CABQ, UNM	2017-2025	In Progress. AMAFCA is still studying this issue and working with the University of New Mexico.
F 14	Southwest mesa miscellaneous drainage projects. This project is to install master planned drainage facilities identified in the Don Felipe Dam, Raymac Dam, and McCoy Dam Drainage Management Plans to ensure downstream facilities function correctly.	Flood	1,2,3,4,5,6	High	AMAFCA, Bernalillo County	\$500,000; AMAFCA, Bernalillo County	2021-2025	In Progress. AMAFCA will continue working on this project. Projects in these areas can move forward with the completion of the Black Mesa 3 Dam Outlet projects.
F 15	Valle de Oro Bosque outfall and drainage/water quality infrastructure. This project is to provide a stormwater conveyance outfall through the Valle de Oro Urban Wildlife Refuge. This project also includes the design and construction of infrastructure to convey stormwater runoff from the area east of Second Street and detain approximately 48 acre-feet of runoff. This project will help reduce flooding in the southeast valley.	Flood	1,2,3,4,5,6	High	AMAFCA, Bernalillo County, MRGCD, FWS, SLO, BOR	\$5,000,000; AMAFCA, Bernalillo County, FWS, SLO, BOR	2019-2025	In Progress. The Valle de Oro Bosque Outfall was constructed. The Valle de Oro swale project is under construction. Additional projects are being studied.
F 16	Multi-jurisdiction storm water management plans. Investigate the feasibility and buy-in for regional stormwater management planning approach. Establish committee and coordinate with neighboring communities to establish better water management planning. Evaluate linkage to MS4 Permit Issuance (90th Percentile Storm Retention Requirement).	Flood	1,2,3,4,5,6,7	High	County and local public works and planning departments	Low; municipal budgets, grants	2017-2023	In Progress. Multijurisdictional effort will continue. AMAFCA will continue participating in the Watershed Based Permit.

ID	Project Description & Benefits	Hazards	Goals	Priority	Lead/Supporting Agencies	Estimated Costs & Possible Funding	Timeline	Status/Implementation Notes
F 17	Explore options for mapping of dam failure inundation areas. Map potential dam failure inundation area. The City and AMAFCA will coordinate with the USACE and the NM Dam Safety Bureau (part of OSE) on preparing Emergency Action Plans for jurisdictional dams. Part of this effort will include evaluating options for mapping dam inundation areas where this has not yet occurred.	Dam Failure	1,2,3,4, 5,6	Medium	Local Emergency Managers	Medium; FEMA Risk MAP	2019-2023	In Progress. AMAFCA will continue to work to merge the requirements of local emergency managers with the wants of the Dam Safety Bureau. The Boca Negra Dam Emergency Action Plan is in progress.
F 18	Prepare emergency action plans (EAPs) for several AMAFCA dams. Prepare EAPs, a plan that identifies potential emergency conditions at a dam and outlines the procedures to follow to minimize property damage and loss of life, at the following dams: <ul style="list-style-type: none"> • John B. Robert and Arroyo del Oso Dams (\$100,000) • Ladera Dams 0-15 (\$250,000) • North Domingo Baca and Kinney Dams (\$50,000) • South Domingo Baca Dam (\$50,000) • Westgate, Amole and Hubbell Dams (\$200,000) 	Dam Failure	1,2,3,4, 5,6	High	AMAFCA, CABQ, OSE, Bernalillo County	Medium; AMAFCA, CABQ for John B. Robert and Arroyo del Oso Dams	2020-2025	In Progress. AMAFCA continues to develop EAPs with its partners and the Dam Safety Bureau. AMAFCA has been working with the Dam Safety Bureau to implement additional guidance that would streamline and simplify the EAP process.
F 19	Pino dam emergency spillway modifications. For Pino Dam, which is presently an earthen dam, either construct a secondary emergency spillway on the west or south side of the dam and/or add erosion resistant structural elements to the primary emergency spillway. Either proposal must be approved by the Office of the State Engineer.	Dam Failure	1,2,3,4, 5,6	High	AMAFCA, OSE	\$3,726,000; AMAFCA	2020-2025	In Progress. The area has been surveyed and options are being created. Consultations with the Dam Safety Bureau continue.
F 20	Southeast Valley drainage management plan projects implementation and right of way acquisition. This project is to construct various projects that can alleviate local drainage problems as identified in the Southeast Valley Drainage Management and Storm Water Quality Plan. This project is also to include the acquisition of drainage right of way for ponding and/or conveyance of stormwater generated within the Southeast Valley and Mesa del Sol bluff area.	Flood	1,2,3,4, 5,6	High	AMAFCA, Bernalillo County, CABQ, MRGCD, BOR, USACE	\$2,000,000; AMAFCA, Bernalillo County, Private sources	2021-2025	In Progress. Projects are being evaluated. Valle de Oro Swale project is being constructed as part of the Southeast Valley Drainage Management Plan. Initial right-of-way acquisition is in progress for other detention facilities in the area.

ID	Project Description & Benefits	Hazards	Goals	Priority	Lead/Supporting Agencies	Estimated Costs & Possible Funding	Timeline	Status/Implementation Notes
F 21	Stormwater discharge into MRGCD drains. Municipal and County stormwater discharge into MRGCD drains. Cooperate as a participating agency in flood control/stormwater management projects that involve MRGCD facilities.	Dam Failure; Drought; Flood; Thunderstorms	1. 2. 3. 4. 6. 7.	Medium	AMAFCA; Bernalillo County MRGCD; Albuquerque	Over \$1,000,000; CIP, Dept. budgets, grants	2022- 2027	New Action
F 22	Alameda drain hydraulic study. The Restudy of the Drainage Management Plan (DMP) for the Alameda Drain will identify hydraulic deficiencies of the Alameda Drain in order to focus future studies and design efforts toward optimizing the existing drainage system. This restudy of the Alameda Drain is the first phase of a multi-phase project that will provide the technical data needed to utilize the Drain to the maximum practical extent. A Hydraulic Study will identify locations where inefficiencies or “choke points” are and allow future efforts to be focused on those locations. This update will also identify new drainage facilities that have been constructed since the DMP was first completed and provide a good inventory of all storm drain and irrigation connections.	Flood, Thunderstorm	1,2,3,4, 5,6	High	COA, BC, AMAFCA, VLR	\$400,000; local budgets	2023- 2025	New Action
F 23	AMAFCA telemetry. The flood control system telemetry project will provide automated data reporting for AMAFCA facilities. The installation of automated telemetry for AMAFCA facilities will be especially beneficial in the event of inclement weather as it will enhance AMAFCA’s ability to observe flood control system conditions remotely; allowing for focused observation by AMAFCA staff concerning the amount and quality of water moving through the system. The telemetry project will report details about the depth of water at the location, possible environmental reporting such as rainfall rate, select water quality parameters, and may include video reporting.	Flood, Thunderstorm	1,2,3,4, 5,6	High	AMAFCA	\$800,000; local budgets	2023- 2025	New Action
F 24	Amole arroyo modification. A redirection of the Amole Arroyo directly into the Hubbell Channel instead of the Amole Dam will assist in	Flood, Thunderstorm, Dam Failure	1,2,3,4, 5,6	High	AMAFCA	\$950,000; local budgets	2023- 2025	New Action

ID	Project Description & Benefits	Hazards	Goals	Priority	Lead/Supporting Agencies	Estimated Costs & Possible Funding	Timeline	Status/Implementation Notes
	the potential lack-of-capacity issues in Amole Dam. This redirection will allow for greater overall system capacity between the Amole and Hubbell Dams.							
F 25	Barelas pump station outfall swq improvements. Stormwater quality improvements will be made to the Barelas Pump Station at the discharge pipes in the Bosque. The improvements to the system will help to satisfy the EPA stormwater quality improvement permit requirements for the Rio Grande. This project will concentrate on making improvements in the Bosque outfall basin to attain additional floatable and solids settling. Meandering, unlined channels from the basin will be constructed through the Bosque.	Flood, Thunderstorm	1,2,3,4, 5,6	High	AMAFCA, COA	\$419,000; local budgets	2023-2025	New Action
F 26	Black Mesa P.S. outfall upgrade. Master planned storm drain facilities identified in the Southwest Valley Flood Reduction Feasibility Project will be installed to remove floodplain on the valley floor. In addition to widening Middle Rio Grande Conservancy District Drains and rebuilding the Black Mesa Pump Station and force main, the project will utilize in-line storage in the Los Padillas Drain. The Isleta Drain will collect runoff and convey it to the Rio Grande. Best Management Practices will be used to enhance storm water quality. The capacity of the Black Mesa Pond on Malpais Road will be increased to 115 acre-feet to accept overflow runoff from the Los Padillas and Isleta Drains to avoid overwhelming facilities within the Isleta Reservation. The pump and force main must be sized for flows of 50 cubic feet per second.	Flood, Thunderstorm	1,2,3,4, 5,6	High	BC, AMAFCA	\$1,014,000; local budgets	2023-2025	New Action
F 27	Browning drainage Anaheim to Modesto. Bernalillo County is improving drainage along Browning Street. This area is immediately upstream of the South Domingo Baca Dam, an AMAFCA facility. These improvements will provide better drainage to the dam and improve local flood protection. The installation of large	Flood, Landslide, Thunderstorm	1,2,3,4, 5,6	High	BC, AMAFCA	\$1,014,000; local budgets	2023-2025	New Action

ID	Project Description & Benefits	Hazards	Goals	Priority	Lead/Supporting Agencies	Estimated Costs & Possible Funding	Timeline	Status/Implementation Notes
	diameter culverts where Browning crosses two different arroyos will allow the public who travel on a road safety from inundation with storm runoff, sediment, and debris from moderate storms or possible landslides.							
F 28	Calabacillas access ramp. The Calabacillas Arroyo is a naturalized channel, providing an open space corridor through the northwest portion of Albuquerque. The channel is stabilized using soil cement and rip rap for both grade control and bank protection. An access ramp from Eagle Ranch Road was constructed during the 1990's. After a series of strong storms in 2006, the bottom portion of the ramp was protected with basalt rip rap. This has forced the flow path onto the opposing bank causing increased erosion. The project will steepen and hard line the slope to realign the access ramp and remove the flow restriction at this location.	Flood, Thunderstorm	1,2,3,4, 5,6	High	AMAFCA	\$130,000; local budgets	2023-2025	New Action
F 29	Calabacillas facility plan above swinburne dam. The Upper Calabacillas Facility Plan will evaluate the Calabacillas Arroyo from the south edge of Swinburne Dam to the northern edge of the AMAFCA jurisdiction. The goal of the plan will be to evaluate the existing grade control structures, evaluate the risks for lateral and vertical erosion, and identify and implement any possible areas for enhancing storm water quality.	Flood, Thunderstorm, Wildfire	1,2,3,4, 5,6	High	AMAFCA, SSCAFCA	\$250,000; local budgets	2023-2025	New Action
F 30	Calabacillas flow and sediment control. The grade control structures below Swinburne Dam are sized for the design outflow of the dam. To ensure that the peak outflow is not impacted by higher than normal inflow, a flow control structure may be needed on the main branch of the Calabacillas Arroyo to restrict higher flows. The lower flows through the system would not be impacted. The design of this structure would have a sediment retention aspect to improve stormwater quality.	Flood, Thunderstorm	1,2,3,4, 5,6	High	AMAFCA, SSCAFCA	\$2,310,000; local budgets	2023-2025	New Action
F 31	Calabacillas GCS 3a1 and bank protection. The Calabacillas Arroyo is a unique arroyo in the	Flood, Thunderstorm	1,2,3,4, 5,6	High	AMAFCA, COA	\$1,323,000; local budgets	2023-2025	New Action

ID	Project Description & Benefits	Hazards	Goals	Priority	Lead/Supporting Agencies	Estimated Costs & Possible Funding	Timeline	Status/Implementation Notes
	region. To maintain a natural look, numerous grade control structures were constructed along the arroyo to allow development and provide flood protection. Calabacillas Grade Control Structure 3a1 was identified in the Calabacillas Arroyo Facility Plan as a needed structure to provide vertical and lateral erosion control of the Calabacillas Arroyo. The additional bank protection will assist in lateral erosion control as well.							
F 32	Calabacillas/Corrales SWQ facility. The Calabacillas-Corrales stormwater quality facility will be constructed adjacent to the Corrales Main Canal, near the Calabacillas Arroyo. The facility will trap trash and debris at the existing overflow structure where storm water is separated from the irrigation water. The treated water is then discharged to the Rio Grande at the Calabacillas Arroyo outfall.	Flood, Landslide, Land Subsidence, Thunderstorm, Wildfire	1,2,3,4, 5,6	High	AMAFCA	\$1,406,000; local budgets	2023-2025	New Action
F 33	Candelaria WQ lining. The Candelaria Water Quality Structure was built in 2011. The facility diverts lower flows from the Candelaria channel into a water quality pond. The pond has a plastic liner under a soil top to protect the North Diversion Channel. Routine maintenance can damage the liner, which is difficult to repair or replace. The project will line the existing pond with concrete to provide a stable working platform for equipment and allow greater mechanization of the maintenance activities.	Flood, Thunderstorm	1,2,3,4, 5,6	High	AMAFCA	\$1,270,000; local budgets	2023-2025	New Action
F 34	Chamisa pond expansion. The expansion of the Chamisa Pond will provide additional storage of diverted runoff from the Upper Piedras Marcadas watershed and maximize the use of the Lyon Blvd storm drain system. The diverted runoff will reduce flow to the Piedras Marcadas Dam, which is near capacity. The Chamisa Pond will be modified to reduce sediment and trash resulting in improvements in stormwater quality.	Flood, Landslide, Land Subsidence, Thunderstorm, Wildfire	1,2,3,4, 5,6	High	AMAFCA, Private	\$729,000; local budgets	2023-2025	New Action
F 35	Corrales main diversion. This project will install an automated gate structure in the Corrales	Flood, Thunderstorm	1,2,3,4, 5,6	High	AMAFCA	\$800,000; local budgets	2023-2025	New Action

ID	Project Description & Benefits	Hazards	Goals	Priority	Lead/Supporting Agencies	Estimated Costs & Possible Funding	Timeline	Status/Implementation Notes
	Main Canal at the Calabacillas siphon that will close and divert irrigation water out of the Canal into the Bosque using existing infrastructure when the Piedras Marcadas dam is discharging. The gate will open again once the dam ceases discharging to the Canal. This will generate additional capacity in Piedras Marcadas Dam by removing the manual gate and associated holding time.							
F 36	D5 dam. Dam D5 is a proposed detention basin in the upper Ladera Dam 5 watershed on the Dam 5 Arroyo. This facility will control flows in the arroyo downstream in order to maintain and protect existing drainage facilities and other infrastructure. The 300 acre-feet of storm water and sediment detention will lower peak flows in the arroyo and provide additional downstream capacity within existing structures.	Flood, Thunderstorm	1,2,3,4, 5,6	High	AMAFCA, Private	\$4,225,000; local budgets	2023-2025	New Action
F 37	Dallas surge pond. A surge pond near the Dallas Storm Drain will provide temporary storage for stormwater that periodically overwhelms the drainage system. Adding this relief provides the capacity needed to prevent water from traveling past the existing infrastructure in moderate sized rain events. This structure will be coordinated within the redevelopment of the adjacent block.	Flood, Thunderstorm	1,2,3,4, 5,6	High	COA, AMAFCA	\$400,000; local budgets	2023-2025	New Action
F 38	Gibson/San Mateo flood plain restudy. A comprehensive study of the upland watershed and storm drain network capacity in a residential neighborhood near the San Mateo/Gibson intersection in southeast Albuquerque is needed to determine the existing floodplain. The current available floodplain analysis may not be accurate due to development downstream of and within the affected neighborhood, and upstream on Kirtland Air Force Base. This study will determine locations of floodplain and drainage issues and provide data for the development of future projects to address these problems.	Flood, Thunderstorm	1,2,3,4, 5,6	High	AMAFCA, COA	\$100,000; local budgets	2023-2025	New Action

ID	Project Description & Benefits	Hazards	Goals	Priority	Lead/Supporting Agencies	Estimated Costs & Possible Funding	Timeline	Status/Implementation Notes
F 39	Gibson-San Mateo regional drainage facility. A 30-acre-foot detention pond near Eastern and Alvarado will relieve the surcharging of the Campus Wash storm drain system and allow for the removal of floodplain between San Mateo and San Pedro, north of Gibson. The project will include additional storm drain in Gibson to convey runoff to the drainage facility.	Flood, Thunderstorm	1,2,3,4, 5,6	High	COA, AMAFCA	\$1,200,000; local budgets	2023-2025	New Action
F 40	Glendale storm drain. The storm drain will be constructed in Glendale Avenue from the proposed Hamilton Dam near Eubank Boulevard to the El Camino sediment pond near Barstow Street. The storm drain will provide flooding relief for approximately 200 properties along Glendale Avenue and allow for the removal of floodplain in the area. The storm drain may also be used as a conveyance for other regional storm drainage projects in the area.	Flood, Thunderstorm	1,2,3,4, 5,6	High	AMAFCA	\$2,377,000; local budgets	2023-2025	New Action
F 41	Grantline WQ lining. The Grantline Water Quality Structure was built in 2011. The facility diverts lower flows from the Grantline channel into a water quality pond. The pond has a plastic liner under a soil top to protect the North Diversion Channel. Routine maintenance can damage the liner, which is difficult to repair or replace. The project will line the existing pond with concrete to provide a stable working platform for equipment and allow greater mechanization of the maintenance activities.	Flood, Thunderstorm	1,2,3,4, 5,6	High	AMAFCA	\$635,000; local budgets	2023-2025	New Action
F 42	Hubbell dam expansion. The Hubbell Dam will be expanded by constructing an embankment around the perimeter of the agricultural field north of the existing facility. The agricultural use of the field will continue to be utilized. This will provide the needed stormwater detention capacity in the Amole/Hubbell Dam system facilities.	Flood, Thunderstorm, Dam Failure	1,2,3,4, 5,6	High	AMAFCA	\$3,086,000; local budgets	2023-2025	New Action
F 43	Karsten area restudy. The Karsten Area Restudy will determine where flooding and drainage issues occur in the South Broadway area near Karsten road. The capacities of the current storm	Flood, Thunderstorm	1,2,3,4, 5,6	High	AMAFCA	\$100,000; local budgets	2023-2025	New Action

ID	Project Description & Benefits	Hazards	Goals	Priority	Lead/Supporting Agencies	Estimated Costs & Possible Funding	Timeline	Status/Implementation Notes
	drains and drainage infrastructure will be analyzed to make recommendations for future facilities including those for water quality improvement.							
F 44	Ladera dam 1 upgrade. Ladera Dam 1 is an existing detention basin at the top of the Ladera Dam System. This facility is the second in a series of 16 dams that provide flood protection in western Albuquerque. To accommodate the additional runoff from development, Dam 1 will be expanded. This expansion will provide additional storm water and sediment detention and will lower peak flows in the arroyo and provide additional downstream capacity using existing structures.	Flood, Thunderstorm	1,2,3,4, 5,6	High	AMAFCA	\$1,037,000; local budgets	2023-2025	New Action
F 45	Ladera dam 5 diversion. Ladera Dam 5 is an existing detention basin just west of Arroyo Vista Blvd. It is the sixth in a series of 16 dams that provide flood protection in western Albuquerque. To accommodate the additional runoff from development, water from Ladera Dam 5 will be diverted from the Ladera watershed into the West I-40 watershed. This diversion will provide additional storm water capacity within the system create downstream capacity within the existing structures.	Flood, Thunderstorm	1,2,3,4, 5,6	High	AMAFCA	\$1,651,000; local budgets	2023-2025	New Action
F 46	Las Ventanas dam WQ upgrades. The upgrades for this project will incorporate Best Management Practices to enhance stormwater quality for flows entering the Las Ventanas Dam, improving the quality of stormwater released to the river and providing compliance with the EPA MS4 permit. This project will reduce maintenance costs by concentrating trash and debris at prescribed locations. Two channel inlets and three storm drain inlets will be retrofitted with debris fences to capture floatables, and debris.	Flood, Landslide, Land Subsidence, Thunderstorm, Wildfire	1,2,3,4, 5,6	High	AMAFCA	\$425,000; local budgets	2023-2025	New Action
F 47	Max's inlet storm water quality upgrade. Max's Inlet into the South Diversion Channel receives a large quantity of sediment from the	Flood, Thunderstorm	1,2,3,4, 5,6	High	AMAFCA	\$745,000; local budgets	2023-2025	New Action

ID	Project Description & Benefits	Hazards	Goals	Priority	Lead/Supporting Agencies	Estimated Costs & Possible Funding	Timeline	Status/Implementation Notes
	upland watershed, creating a deep sediment plug at the base of the inlet, within the flow path of the channel. A sediment control facility will reduce maintenance and control sediment before it goes into the South Diversion Channel and ultimately the Rio Grande.							
F 48	McCoy diversion channel A. The project will construct a diversion channel to collect flows from north and west of the dam. This will prevent these flows from bypassing the dam and inundating the valley floor. It will allow for the removal of existing residential areas from FEMA floodplains.	Flood, Thunderstorm	1,2,3,4, 5,6	High	AMAFCA	\$4,053,000; local budgets	2023-2025	New Action
F 49	McEwen pond GI/LID improvements. United States Geological Survey will monitor stormwater quality pre- and post-installation of Green Infrastructure (GI) and Low Impact Development (LID) structural features in the pond. The purpose of this pilot project is to sample stormwater before and after processing in the pond to evaluate the performance of GI best management practices relative to stormwater quality.	Flood, Thunderstorm	1,2,3,4, 5,6	High	BC, AMAFCA	\$100,000; local budgets	2023-2025	New Action
F 50	Miscellaneous real estate acquisition. During the design of some projects, additional real estate is required to reduce the cost of construction or expand a project to provide additional flood protection. The real estate acquisition can be in the form of real property, temporary construction easements, or permanent drainage or maintenance easements. Real estate acquisition is also done to support projects derived from drainage management plans or other planning documents. Market conditions, site constraints, and availability are considered when developing a plan for real estate acquisitions.	Flood, Thunderstorm	1,2,3,4, 5,6	High	AMAFCA	\$900,000; local budgets	2023-2025	New Action
F 51	NAA-Sandia Heights floodplain study. The North Albuquerque Acres/Sandia Heights Floodplain Study will reevaluate the floodplains delineated in the area. Advances in hydraulic	Flood, Thunderstorm	1,2,3,4, 5,6	High	AMAFCA, BC	\$200,000; local budgets	2023-2025	New Action

ID	Project Description & Benefits	Hazards	Goals	Priority	Lead/Supporting Agencies	Estimated Costs & Possible Funding	Timeline	Status/Implementation Notes
	modeling coupled with more accurate hydrologic data can provide a more accurate floodplain delineation. This revised floodplain will represent a more accurate model of reality and possibly release some restrictions on development.							
F 52	NDC overlay. The North Diversion Channel (NDC) drains 94 square miles of northeast Albuquerque and is the largest man-made concrete channel in Albuquerque. The NDC is now over 50 years old. To extend the life of the channel, AMAFCA has started applying a concrete overlay across the bottom of the channel. Various upstream sources provide constant trickle water that keeps the bottom wet. The new overlay includes a gentle slope across the bottom to force the trickle water to one side, further extending the lifespan of the concrete.	Flood, Thunderstorm	1,2,3,4, 5,6	High	AMAFCA	\$6,000,000; local budgets	2023-2025	New Action
F 53	North diversion channel/Indian School WQ pond. The North Diversion Channel (NDC) transports approximately one third of the urban metropolitan area runoff to the Rio Grande. The location provides treatment for one of the larger untreated watersheds to the NDC. The project will construct a diversion wall and basin that will trap trash and sediment in an easily maintained structure. The wall will be designed so the channel continues to provide flood protection. The debris basin will significantly reduce manual trash removal in the downstream areas and provide compliance with the EPA MS4 permit.	Flood, Landslide, Land Subsidence, Thunderstorm, Wildfire	1,2,3,4, 5,6	High	AMAFCA	\$3,850,000; local budgets	2023-2025	New Action
F 54	Ortega-Garduno storm drain. The project includes storm drain infrastructure in 4th Street north of Paseo Del Norte and on adjacent side. Water is then directed to existing infrastructure in and around Paseo del Norte. The goal of the project is to reduce the extent of FEMA floodplain and alleviate local drainage issues in the area.	Flood, Thunderstorm	1,2,3,4, 5,6	High	BC, AMAFCA	\$2,587,000; local budgets	2023-2025	New Action

ID	Project Description & Benefits	Hazards	Goals	Priority	Lead/Supporting Agencies	Estimated Costs & Possible Funding	Timeline	Status/Implementation Notes
F 55	Paradise west dam. This large detention facility near del Oeste Blvd will control flows in the West Branch of the Calabacillas Arroyo to historic rates, provide for reduction in sediment transport, and be designed for possible multi-use opportunities. Construction of the facility will allow for upstream development without impacting existing downstream infrastructure.	Flood, Thunderstorm	1,2,3,4, 5,6	High	AMAFCA	\$1,187,000; local budgets	2023-2025	New Action
F 56	Post fire sediment risk assessment. Recent large wildfires in the western United States have shown there is a potential for large scale sediment transport for several years after a fire. AMAFCA has four large dams and several miles of channel that have a forested upper watershed. These facilities may be at risk in a post-fire environment. An assessment of the potential impacts will allow AMAFCA to mobilize the necessary resources to ensure that the flood control function of these facilities is preserved until the upland area has fully stabilized.	Flood, Thunderstorm, Wildfire	1,2,3,4, 5,6	High	AMAFCA	\$200,000; local budgets	2023-2025	New Action
F 57	S Pino bank monitoring & enhancement. The South Pino Arroyo is an arroyo that mimics a natural channel in the northeast portion of Albuquerque. Grade control structures and bank protection are applied to these types of arroyos to prevent lateral erosion or vertical degradation issues, while maintaining a natural appearance. Bank protection and grade control structures may be built in the South Pino Arroyo if it begins to migrate outside of the designated erosion limits.	Flood, Landslide, Land Subsidence, Thunderstorm	1,2,3,4, 5,6	High	AMAFCA	\$200,000; local budgets	2023-2025	New Action
F 58	SDC access project. The South Diversion Channel Access Project will provide better access to the South Diversion Channel, Geneva's Arroyo drop structure, and future water quality facilities. Access to the South Diversion Channel from Gibson Boulevard is problematic due to the proximity of the I-25 on and off ramps and two concrete side inlets that receive drainage from Gibson Boulevard. The project will modify the	Flood, Thunderstorm	1,2,3,4, 5,6	High	AMAFCA	\$150,000; local budgets	2023-2025	New Action

ID	Project Description & Benefits	Hazards	Goals	Priority	Lead/Supporting Agencies	Estimated Costs & Possible Funding	Timeline	Status/Implementation Notes
	side inlets and install drive pads and maintenance roads.							
F 59	South diversion channel outfall water quality. Constructing a stormwater quality facility near the South Diversion Channel outfall to the Rio Grande will remove sediment and debris from stormwater before it can reach the river. This project will include the construction of a diversion from the main channel into storm water quality pond with a ported riser. Stormwater quality will be enhanced by the removal of sediment and floatables. Discharge from this pond will either be rerouted back into the South Diversion Channel or the local irrigation lateral.	Flood, Landslide, Land Subsidence, Thunderstorm, Wildfire	1,2,3,4, 5,6	High	AMAFCA	\$1,134,000; local budgets	2023-2025	New Action
F 60	Swinburne dam regional WQ & sediment facility. Design and entitlement of a water quality pond within the confluence of the two major arroyos entering the dam will create a "dam within a dam." A pond capable of holding "first flush" flows and sediment/debris will make removals easier, less expensive, and allow the remaining area within the dam to be cleaner and better utilized. The project will incorporate Best Management Practices to enhance stormwater quality for flows coming into the Swinburne Dam from the west and main branches of the Calabacillas Arroyo, thus improving the quality of stormwater reaching the river and providing compliance with the EPA MS4 permit. This project will be designed to reduce maintenance costs by concentrating trash and debris at discrete locations while allowing the rest of the facility to be "trash-free."	Flood, Landslide, Land Subsidence, Thunderstorm, Wildfire	1,2,3,4, 5,6	High	AMAFCA	\$3,200,000; local budgets	2023-2025	New Action
F 61	Tijeras GCS 245+70. The Tijeras Arroyo is a large water course in southern Albuquerque. The Tijeras Arroyo Facility Plan identified several grade control structures that were needed to provide vertical control of the arroyo. Tijeras Grade Control Structure (GCS) 245+70 is one such structure, located just to the east of	Flood, Thunderstorm	1,2,3,4, 5,6	High	AMAFCA, COA, Private	\$3,000,000; local budgets	2023-2025	New Action

ID	Project Description & Benefits	Hazards	Goals	Priority	Lead/Supporting Agencies	Estimated Costs & Possible Funding	Timeline	Status/Implementation Notes
	University Blvd. The cost for previous grade control structures constructed throughout the AMAFCA jurisdiction have been split between the adjacent landowners and AMAFCA. This grade control structure will also provide channel stability near the University Blvd. bridge.							
F 62	Tijeras GCS 383+84. The Tijeras Arroyo is a large water course that bisects Kirtland Air Force Base. The Tijeras Arroyo Facility Plan identified several grade control structures that were needed to provide vertical control of the arroyo. Tijeras Grade Control Structure (GCS) 383+84 is one such structure located on the western boundary of the Air Force Base. Cost sharing with the Air Force will not only provide the required erosion control for the area, but also provide necessary security measures along the area of the water crossing.	Flood, Thunderstorm	1,2,3,4, 5,6	High	AMAFCA, KAFB	\$4,000,000; local budgets	2023-2025	New Action
F 63	Tijeras GCS 637+20. The Tijeras Arroyo is a large water course that bisects Kirtland Air Force Base. The Tijeras Arroyo Facility Plan identified several grade control structures that were needed to provide vertical control of the arroyo. Tijeras Grade Control Structure (GCS) 637+20 is one such structure located on the northern boundary of the Air Force Base. Cost sharing with the Air Force will not only provide the required erosion control for the area, but also provide necessary security measures along the area of the water crossing.	Flood, Thunderstorm	1,2,3,4, 5,6	High	AMAFCA, KAFB	\$6,000,000; local budgets	2023-2025	New Action
F 64	UPM pond. The future development of the Upper Piedras Marcadas watershed will produce runoff quantities that will exceed the capacity of the existing storm drain in Paseo del Norte Boulevard. A 20-acre-foot detention pond will be constructed to safely discharge runoff to prescribed rate and provide enhanced water quality. The design will take into account near surface basalt outcrops.	Flood, Thunderstorm	1,2,3,4, 5,6	High	AMAFCA, COA	\$3,945,000; local budgets	2023-2025	New Action
F 65	Upper Bear tributary storm water quality facility. Regional flood control and stormwater	Flood, Thunderstorm	1,2,3,4, 5,6	High	AMAFCA, COA	\$400,000; local budgets	2023-2025	New Action

ID	Project Description & Benefits	Hazards	Goals	Priority	Lead/Supporting Agencies	Estimated Costs & Possible Funding	Timeline	Status/Implementation Notes
	quality improvements on the Upper Bear Tributary will increase the efficiency of the storm drainage system in the Bear Arroyo Watershed utilizing a regional Best Management Practice structure to collect trash and debris, reduce peak runoff flows as well as enhance stormwater quality before discharging into the North Diversion Channel and ultimately into the Rio Grande. A secondary water quality benefit will be for the aquifer storage and recovery project given the proximity to the Bear Arroyo direct injection site.							
F 66	West Branch Calabacillas (Quail Ranch) dam. This detention facility in the Upper West Branch Calabacillas Watershed will control flows in the West Branch of the Calabacillas Arroyo to historic rates, provide for reduction in sediment transport, and be designed for possible multi-use opportunities. Construction of the facility will allow for upstream development without impacting existing downstream infrastructure. This facility will also allow for reduced sizing of downstream detention facilities.	Flood, Thunderstorm	1,2,3,4, 5,6	High	AMAFCA	\$4,680,000; local budgets	2023-2025	New Action
F 67	Zuni-Dallas pond. A surge pond near the intersection of Zuni Road and Dallas Street will provide temporary storage for stormwater within the Dallas Storm Drain system. Adding this relief provides the capacity needed to prevent water from traveling past the existing infrastructure in moderate sized rain events. Construction of this upper watershed facility will allow for reduced facility needs downstream and allow for development along the Central Blvd. corridor.	Flood, Thunderstorm	1,2,3,4, 5,6	High	AMAFCA, COA	\$2,000,000; local budgets	2023-2025	New Action
F 68	NDC inlet project. The North Diversion Channel (NDC) drains 94 square miles of northeast Albuquerque and is the largest man-made concrete channel in Albuquerque. The NDC is now over 50 years old. Many of the inlets into the channel are showing signs of deterioration and need replacing. To mitigate against future damage and extend the life of the channel,	Dam Failure, Earthquake, Flood, Landslide, Land Subsidence, Thunderstorm, Wildfire	1,2,3,4, 5,6	High	AMAFCA	\$2,000,000; local budgets	2023-2025	New Action

ID	Project Description & Benefits	Hazards	Goals	Priority	Lead/Supporting Agencies	Estimated Costs & Possible Funding	Timeline	Status/Implementation Notes
	AMAFCA will apply a concrete overlay across the bottom of the channel. Various upstream sources provide constant trickle water that keeps the bottom wet. The new overlay will include a gentle slope across the bottom to force the trickle water to one side, further extending the lifespan of the concrete.							
F 69	Monument monitoring. AMAFCA surveys monument markers on its jurisdictional dams to measure subsidence, and conducts repairs as needed. Individual dams are surveyed once every five years. Need to collate and analyze past survey data to identify potential problem areas in need of mitigation, develop and implement actions.	Landslide, Land Subsidence	1,2,3,4, 5,6	High	AMAFCA	\$25,000; AMAFCA	Annual	New Action
F 70	Lifeline resilience assessment and improvement. The City of Albuquerque is conducting an assessment of community lifelines resilience to enhance the region's ability to rapidly stabilize and restore community lifelines in catastrophes (Action A14). AMAFCA will partner with the City to include AMAFCA's assets as part of this analysis, with a focus on older structures that may not be up to modern building codes. As gaps are identified, AMAFCA will implement mitigation measures to improve resilience.	Earthquake, Wildfire, Flood, Severe Winter Storm, Active Threat	1, 2, 3, 4, 5	Medium	AMAFCA, City OEM, UNM Resilience Institute, Sandia National Laboratories	\$100-500K; State Grants, FEMA grants	2023-2025	New Action

ID	Project Description & Benefits	Hazards	Goals	Priority	Lead/Supporting Agencies	Estimated Costs & Possible Funding	Timeline	Status/Implementation Notes
MRGCD								
M 1	On-line water scheduling for irrigators. Developing an online system for irrigators to schedule which allows greater public transparency, tracing priority for water delivery and reduces communications load for Irrigation System Operators.	Drought; Extreme Heat	3. 5. 6.	High	MRGCD	\$100,000 - \$1,000,000; Dept. budget and grants	2022	New Action
M 2	Water efficiency improvement projects. Construct 75 constant head weirs and 60 turnouts (long-crested constant head weirs, metered turnouts, properly sized turnouts) per year to maximize water delivery efficiency in our system in drought conditions. Allows for more storage in our reservoir El Vado Dam.	Drought; Extreme Heat	3. 5. 6.	High	MRGCD NRCS, Bernalillo County Water Conservation, Bernalillo County Extension	Over \$1,000,000; Dept. budget, grants, CIP	2026	New Action
M 3	Signage for public safety at water facilities. Signage for MRGCD ditch and drain facilities that include warnings of flood and public safety risk to reduce injuries and liability.	Dam Failure; Flood; Thunderstorms	1. 2. 4. 7.	High	MRGCD Bernalillo County, AMAFCA, City of Albuquerque	\$10,000 - \$100,000; Dept. budgets, grants	2023	New Action
M 4	Wildland urban interface treatments. Thinning trees along flood control levees and riverside drains adjacent to the Rio Grande riparian forest to protect adjacent private lands and the bosque habitat and improve the integrity and function of the flood control levees. This will result in fewer broken branches in severe weather, which in turn will reduce wildfire fuels and reduce damage from debris flows during floods or dam incidents. Thinning the trees will also make the area more drought resistant and less vulnerable to insect infestations.	Dam Failure; Drought; Flood; High Wind; Severe Winter Storms, Thunderstorms, Tornado, Wildfire	1. 2. 3. 4. 5. 6. 7.	High	MRGCD City of Albuquerque; Bernalillo County	\$100,000 - \$1,000,000; Dept. Budget, grants	2026	New Action
M 5	Non-native and invasive species treatment and removal. Treatment of non-native and invasive species in the Rio Grande bosque - 4500 acres. Non-native species generally use far more water than native species, so eliminating them will make the area more drought resistant.	Drought; High Wind; Thunderstorms; Wildfire	1. 2. 3. 4. 5. 6. 7.	High	MRGCD; City of Albuquerque U.S. Army Corps of Engineers	Over \$1,000,000; Dept. Budget, grants	2026	New Action
M 6	Thinning of tree canopy on irrigation facilities and interior drains. Assessment and removal of high risk trees and reducing stand densities.	Drought; Flood; High Wind; Severe Winter Storms; Thunderstorms,	1. 2. 3. 4. 5. 6. 7.	High	MRGCD; City of Albuquerque and Bernalillo County (Fire Depts. and Parks and Rec.),	Over \$1,000,000; Dept. budget, CIP, grants	2026	New Action

ID	Project Description & Benefits	Hazards	Goals	Priority	Lead/Supporting Agencies	Estimated Costs & Possible Funding	Timeline	Status/Implementation Notes
		Tornado, Thunderstorms; Wildfire			Soil and Water Conservation Districts			
M 7	Subsidence mitigation. Work with the County and State to identify areas vulnerable to or where land subsidence has occurred within the MRGCD. Develop and implement a plan for protecting facilities and evaluating ground and surface water irrigation in those areas.	Land Subsidence	1,2,3,4, 6,7	Low	MRGCD, Bernalillo County, NM Bureau of Geology	\$10,000- \$100,000; Dept. budgets grants, staff time.	2026	New Action
M 8	Levee evaluations. Complete structural evaluations of Albuquerque levee system for earthquake resistance/predicted damages and conduct repairs/improvements where needed.	Earthquakes, Landslide	1,2,3,4, 5,7	Medium	MRGCD, U.S. Army Corps of Engineers	\$100,000 - \$1,000,000; Dept. budgets, grants, CIP	2026	New Action
M 9	Public education program. Develop a multi-jurisdictional, multi hazard public education program to increase public awareness of hazards, beyond the Ditch and Arroyo Safety Program, including mitigation activities they can take to protect themselves and their property from losses due to these hazards.	Dam Failure, Drought, Earthquakes, Extreme Heat, Flood, High Wind, Landslide, Land Subsidence, Severe Winter Storms, Thunderstorms, Tornado, Wildfire	1,2,3,4, 5,6,7	Medium	MRGCD, Bernalillo County, City of Albuquerque, AMAFCA, Village of Los Ranchos, Village of Tijeras, Army Corps of Engineers	\$10,000 - \$100,000; Staff time, Dept. budgets, grants	2023	New Action
M 10	Emergency management plan update. Update the MRGCD's Emergency Management Plan to address any hazards in the HMP not currently addressed.	Dam Failure, Earthquakes, Extreme Heat, Flood, High Wind, Land Subsidence, Thunderstorms, Wildfire, Winter Storms	1,3,4,5, 6	Medium	MRGCD	\$0 - \$10,000; Staff time, Dept. budgets	2023	New Action
M 11	Reduce vulnerability to extreme heat events. Monitor and support regional and State-level efforts to forecast the impact of climate change on temperatures and incidence of extreme heat events in the Albuquerque region, and integrate extreme heat event readiness, focusing on the	Drought, Extreme Heat	1, 2, 3, 4, 6	Medium	MRGCD, city & county OEMs	Under \$500K; Local budgets and grants from Urban Sustainability Directors Network, Air Quality Control	2026	New Action

ID	Project Description & Benefits	Hazards	Goals	Priority	Lead/Supporting Agencies	Estimated Costs & Possible Funding	Timeline	Status/Implementation Notes
	<p>most vulnerable populations impacted and improving access to resources, into District operations and services. Continue to create and maintain shading by maintaining the health of existing trees and sustaining municipal tree planting with a focus on efforts in areas where there are fewer trees. Continue to implement energy efficiency ordinances for existing residential and commercial buildings to improve building comfort, including in extreme heat conditions, and to reduce energy use. Encourage cooling strategies for the built environment through voluntary programs to mitigate the urban heat island effect. This can include strategies like green roofs, cool roofs, and cool pavements, increased vegetation, as well as electric heat pumps and natural ventilation which can provide cooling to buildings in an extreme heat event. Measure thermal comfort of active and public transportation corridors to assess safety of vulnerable communities in the incidence of extreme heat events. Utilize data to strategically deploy cooling infrastructure.</p>					<p>Board, the National Oceanic and Atmospheric Administration (NOAA) and USDOE</p>		

ID	Project Description & Benefits	Hazards	Goals	Priority	Lead/Supporting Agencies	Estimated Costs & Possible Funding	Timeline	Status/Implementation Notes
ABCWUA								
W 1	Water conservation programs for residential, commercial, and industrial users. Continue and expand water conservation programs to encourage reductions and provide incentives for residents to use water-efficient landscaping techniques. Promote Water Conservation Plan, Water Waste Ordinance and Rebates. Implement drought emergency plan to include public education, additional incentives, augmented watering compliance for outdoor water waste, and drought surcharges.	Drought	2,3,5,6,7	High	ABCWUA Water Resource Division	Low; ABCWUA budget for Water Conservation Program, Rate fees	Ongoing	New Action. Included in the commodity there is a charge per unit that is dedicated to the Water Resources Management Program in Fund 621 to fund the Water Conservation Program and other Water Resources management activities.
W 2	Mitigate water line leaks. Work with jurisdictions to implement aggressive program to address leaks in existing municipal water system, including lines to homes. Implement recapture methods or other mitigation measures if repair is not practical or where future leaks may be difficult to identify. While leaky pipes are currently repaired when found, what is needed is a proactive system to identify leaks or potential before they become significant problems.	Drought, Land Subsidence	2,3,6,	High	ABCWUA Engineering & Planning	Low to medium; local municipal funds	2022	New Action. ABCWUA has active Leak Detection (LD) program focused on detecting leaks via manual acoustic LD surveys, smart acoustic LD nodes on WLS/meters, and smart hydrant LD nodes. By 3rd Quarter FY21, remote acoustic nodes will be relocated to new areas where 2018/2019 WL break data indicates greater opportunity to detect additional leaks.
W 3	Expand existing projects to use treated effluent for non-potable uses. City of Albuquerque and Bernalillo County already use treated effluent to irrigate golf course and limited number of city parks. Existing programs can be expanded and thereby reduce current use of potable water.	Drought	2,3,4,6	Medium	ABCWUA Compliance Division; City of Albuquerque and Bernalillo County Public Works departments	\$250,000; Office of State Engineer, State legislative funds, FEMA grants	2022	New Action.
W 4	Reduce vulnerability of structures to high winds and hail. Identify specific vulnerabilities and distribute information about how to strengthen buildings to resist high wind events and hailstorms. As public buildings are constructed, ABCWUA is using hail-resistant roofing.	High Wind, Thunderstorms	1,2,3,	Low	ABCWUA Field/Plant Division, Bernalillo County Building Section; CABQ Building Inspection Section; Village of Los Ranchos Planning Department	Unknown cost; CIP budget, FEMA grants	2025	New Action.
W 5	Reduce vulnerability of structures to lightning. Install surge protector systems for	Thunderstorms, Lightning	1,2,3,	Low	ABCWUA Field/Plant Division,	Unknown cost;	2025	New Action.

ID	Project Description & Benefits	Hazards	Goals	Priority	Lead/Supporting Agencies	Estimated Costs & Possible Funding	Timeline	Status/Implementation Notes
	protecting electronic equipment from direct lightning strikes. Ensure severe weather plans specify the disconnecting especially sensitive equipment.				Bernalillo County Building Section; CABQ Building Inspection Section; Village of Los Ranchos Planning Department	CIP budget, FEMA grants		
W 6	Review and update existing building codes. Building codes are the first line of defense against most atmospheric and geologic hazards. Adopt new building codes, as necessary, to ensure structures are built to withstand hazard events.	Earthquake, High Wind, Severe Winter Storms, Thunderstorms, Tornado, Wildfire	1,2,3,4, 5,6	Low	ABCWUA Operations Division, Bernalillo County/ CABQ Building, Planning, and Zoning Department/ Building Official	Low; Local budgets	2025	New Action.
W 7	Map known landslide areas and debris flow run-out zones. Work with other jurisdictions and insurance carriers to further evaluate hazards: USGS produced landslide maps approximately 20 years ago based on aerial photographs of steep regions throughout New Mexico. There is a need to produce landslide maps in digital format based on this mapping for the use of individual counties and municipalities. NMDOT also has landslide information that is used for design and maintenance priorities. This information, as well as reported landslide areas, should enhance the accuracy of the USGS product and produce beneficial information. Once this data has been collected, identify, prioritize, and implement needed mitigation actions in identified areas.	Flood, Landslide	1,2,3,4, 5,6	Medium	ABCWUA GIS Staff	Unknown cost; CIP budget, FEMA grants	2026	New Action.
W 8	Install additional cameras and motion detection capability at diversion dam. Add two CCTV cameras with motion detection capability to view the Diversion Dam and Dam intake structure	Dam Failure	1,2,3,4	Medium	ABCWUA Water Resources Division, AMAFCA	Unknown cost; CIP budget, FEMA grants	2025	New Action.

ID	Project Description & Benefits	Hazards	Goals	Priority	Lead/Supporting Agencies	Estimated Costs & Possible Funding	Timeline	Status/Implementation Notes
W 9	Evaluate options for dam failure warning system. Coordinate with other communities and dam operators to develop a gauge and communication system that would provide warning in event of a dam failure.	Dam Failure	1,2,3,4	Medium	ABCWUA Field/ Plant and Planning Divisions; Local Emergency Managers	Unknown cost; CIP budget, FEMA grants	2025	New Action. The City and AMAFCA are working with AFD to evaluate systems for arroyo flooding.
W 10	Flood insurance awareness program. Work with Local Emergency Managers who can provide educational information for county and city residents. Partner with other local jurisdictions to develop and implement hazard mitigation strategies to include working with insurance carriers.	Flood	1,2,3,6,7	Low	ABCWUA Risk Management Division; Local Emergency Managers, Local and county public works departments	Staff Time	2025	New Action.
W 11	Tornado and high wind educational & awareness- Work with Local Emergency Managers who can provide educational information for county and city residents. Partner with other local jurisdictions to develop and implement hazard mitigation strategies to include working with insurance carriers.	High Wind, Tornado	1,2,3,4	Low	ABCWUA Risk Management Division; Local Emergency Managers	Staff Time	2025	New Action.
W 12	Cooling centers. Identify and designate cooling centers in well-known centrally located Water Authority facilities to be used during periods of extreme heat. Ensure designated centers have adequate cooling capacity, and upgrade if needed. Install generator connections to ensure uninterrupted function during a power outage.	Extreme Heat	1,2,7	Low	ABCWUA Field/ Plant and Operations Divisions; Local Emergency Managers	Unknown; CIP funds, HUD, FEMA grants	2023	New Action.
W 13	Conduct fan drive to prepare for periods of extreme heat. Collect and distribute fans to most vulnerable citizens (generally the elderly) during periods of extreme heat. Develop a list of vulnerable citizens ahead of any extreme heat.	Extreme Heat	1,2,4,7	Low	ABCWUA Field/ Plant and Operations Divisions; Local Emergency Managers	Minimal;	2023	New Action.
W 14	Increase water storage capacity for fire suppression in the Bosque. Identify and implement ways to increase water availability for fire suppression in the Bosque by increasing capability for water storage via new wells or dry	Wildfire	1,2,3	High	ABCWUA Water Resources Division, AMAFCA, CABQ, State of NM	\$40,000; USFS, State Forestry, State Fire Fund, HMGP	2023	New Action.

ID	Project Description & Benefits	Hazards	Goals	Priority	Lead/Supporting Agencies	Estimated Costs & Possible Funding	Timeline	Status/Implementation Notes
	hydrants. Increased water capacity in Bosque will increase firefighting capabilities in a high- risk area.							
W 15	Implementation of pandemic COOP planning. Due to recent COVID-19 Pandemic Water Authority implemented a Pandemic COOP plan to ensure continuity of critical public health services	Pandemic	1,2,3,5	High	ABCWUA Risk Management Division	Low; staff time	Ongoing	New Action.
W 16	Comprehensive information technology security plan. Due to recent rise of national cyber threats and public sector exposure ABCWUA has implemented policies that are aligned with the standards, guidelines, and best practices of the National Institute of Standards and Technology (NIST) Cybersecurity Framework	Cyber Threat	2,3,4,5	High	ABCWUA IT Division	Medium to High; Local budgets	2021	New Action.
W 17	Water authority final security plan. Begin implementing Phase 1 of the Water Authority's Final Security Plan based on vulnerability assessments that were performed to reduce physical security risks with a goal of completing hardware countermeasures selected for adoption. Update the Water Authority's Emergency Response Plan by the end of the 4th Quarter of FY20. Complete the AWWA risk and resilience certificate program to demonstrate compliance with America's Water Infrastructure Act of 2018.	Active Threat	1,2,3,4,5	High	ABCWUA Risk Management Division	Medium to High; Local budgets	2023	New Action.
W 18	Review and update existing emergency response plans. Work with other local emergency managers to ensure Water Authority's integrated emergency response plan is updated	Active Threat, Cyber Threat, Dam Failure, Drought, Earthquake, Extreme Heat, Flood, Hazmat, High Wind, Landslide, Land Subsidence, Pandemic, Severe Winter	1,2,3,4,5	Low	ABCWUA Risk Management Division, Municipal OEMs	Staff Time	2023	New Action.

ID	Project Description & Benefits	Hazards	Goals	Priority	Lead/Supporting Agencies	Estimated Costs & Possible Funding	Timeline	Status/Implementation Notes
		Storm, Thunderstorm, Tornado, Wildfire						
W 19	Conduct updated dam failure analysis and implement recommended improvements. A Dam break analysis was conducted in 2004 by an outside engineering firm to determine potential for flood inundation of embankment failures which was determined as minor. An updated analysis needs to be completed to assess what progress has been made since 2004 and what new vulnerabilities have emerged. Recommended changes and improvements will be budgeted and implemented as funding is made available.	Dam Failure, Flood	1,2,3,4, 5,6	Medium	ABCWUA Risk Management Division, Municipal OEMs	Staff Time FEMA Grants	Complete analysis by 2022; complete improvements by 2025	New Action
W 20	Maintain ground water reserve to limit subsidence. One of the goals in ABCWUA's 2016 Water Resources Management Strategy "Water 2120: Securing our Water Future" is to establish and maintain a groundwater reserve. Maintaining ground water reserve is critical to limiting and managing subsidence.	Land Subsidence	2,3,6	Low	ABCWUA Field/Plant and Operations Divisions	Unknown cost; CIP budget, FEMA grants	Ongoing	New Action
W 21	Adherence to building codes. Including measures such as structural bracing. ABCWUA continues to rehab priority facilities on a priority basis. CIP planning will need to further evaluate other facilities and projects	High Wind	1,2,3,	Low	ABCWUA Field/Plant Division, Bernalillo County Building Section; CABQ Building Inspection Section; Village of Los Ranchos Planning Department	Unknown cost; CIP budget, FEMA grants	2025	New Action.
W 22	Lightning awareness brochures. Develop and distribute a brochure on lightning protection and distribute to critical infrastructure sites and internal employees. Work with municipalities to promote lightning awareness and outreach programs	Thunderstorms Lightening	1,2,3,	Low	ABCWUA Field/Plant Division, Bernalillo County Building Section; CABQ Building Inspection Section; Village of Los Ranchos	Unknown cost; CIP budget, FEMA grants	2025	New Action.

ID	Project Description & Benefits	Hazards	Goals	Priority	Lead/Supporting Agencies	Estimated Costs & Possible Funding	Timeline	Status/Implementation Notes
					Planning Department			
W 23	Evaluate existing buildings in need of retrofits to withstand hazard events. In 2015, ABCWUA improved and rehabilitated the College Arsenic Treatment Facility to provide retrofit, design and construction upgrades for seismic bracing purposes. ABCWUA needs to conduct an assessment of all Authority structures to identify those not up to current building codes or otherwise at higher vulnerability.	Earthquake, High Wind, Landslide, Severe Winter Storms, Thunderstorms, Tornado, Wildfires	1,2,3,4	Low	ABCWUA Operations Division, Bernalillo County/ CABQ Building, Planning, and Zoning Department/ Building Official	Unknown cost; CIP budget, FEMA grants	2025	New Action.
W 24	Install new fire hydrants in the Bosque area. Conduct a study to strategically map out new locations of fire hydrants where the capabilities of fire suppression are insufficient for the Bosque area, and then install those hydrants. In addition to increasing firefighting capabilities, this will facilitate conducting more controlled burns to reduce fuel load by ensuring the capacity exists to ensure controlled burns do not get out of hand.	Wildfire	1, 2, 3	High	ABCWUA Water Resources Division, AMAFA, CABQ, State of NM	\$40,000; USFS, State Forestry, State Fire Fund, HMGP	2023	New Action.
W 25	Review and update existing emergency response plans to address high winds. Plan and implement work sessions with other local emergency managers to ensure Water Authority's integrated emergency response plans addresses high wind to include educational training for WUA staff.	High Wind	1,2,3	Low	ABCWUA Risk Management Division, Municipal OEMs	Unknown cost; CIP budget, FEMA grants	2023	New Action
W 26	Implement site-specific risk reduction measures in high risk landslide areas. Work with other jurisdictions, CIP engineering teams, and Contractors to implement recommended mitigation actions. Install monitoring tools and/or procedures where appropriate to assess movement and recurrent landslide activity.	Landslides	1,2,3	Low	ABCWUA Risk Management Division, Municipal OEMs	Unknown cost; CIP budget, FEMA grants	2023	New Action
W 27	Protect utility lines at ABCWUA properties- ABCWUA to utilize groundskeeper contractor to maintain tree pruning and other vegetation growth maintenance at ABCWUA properties.	High Wind, Landslide, Severe Winter Storms, Thunderstorms,	1,2,3	Low	ABCWUA Operations Division	Unknown cost; CIP budget, FEMA grants	2025	New Action.

ID	Project Description & Benefits	Hazards	Goals	Priority	Lead/Supporting Agencies	Estimated Costs & Possible Funding	Timeline	Status/Implementation Notes
		Tornado, Wildfire						
W 28	Winter weather awareness and communication- ABCWUA to develop and plan communication system (informacast) to better communicate and train employees about inclement weather.	Severe Winter Storm	1,2,3	Low	ABCWUA Public Information & Communications	Unknown cost; FEMA grants	2025	New Action.
W 29	Thunderstorm hail awareness program. Work with Local Emergency Managers who can provide educational information for county and city residents. Partner with other local jurisdictions to develop and implement hazard mitigation strategies to include working with insurance carriers.	Thunderstorm	1,2,3,	Low	ABCWUA Risk Management Division; Local Emergency Managers, Local and county public works departments	Staff Time	2025	New Action.
W 30	Adherence to building codes and Wind Resistant Techniques. Including measures such as structural bracing. CIP planning will need to further evaluate Building Projects to promote engineering measures and construction compliance for build design measures to minimize damage.	Tornado	1,2,3	Low	ABCWUA Operations Division, Bernalillo County/ CABQ Building, Planning, and Zoning Department/ Building Official	Unknown cost; CIP budget, FEMA grants	2025	New Action.
W 31	Implement recommendations of the 2007 Vulnerability Assessment Master Plan. ABCWUA completed a Vulnerability Assessment Master Plan in 2007, which made 51 specific recommendations “to secure the Utility’s water and wastewater facilities from malevolent acts.” Many of these actions have been completed, however due to budget and staffing limitations, some recommendations have yet to be implemented.	Active Threat	1,2,3,4, 5	Low	ABCWUA Water reclamation & Operations Divisions	Unknown cost;	2025	New Action.

7 Plan Implementation and Maintenance

DMA Requirement §201.6(c)(4):

[The plan shall include a] plan maintenance process that includes:

- (i) A section describing the method and schedule of monitoring, evaluating, and updating the mitigation plan within a five-year cycle.*
- (ii) A process by which local governments incorporate the requirements of the mitigation plan into other planning mechanisms such as comprehensive or capital improvement plans, when appropriate.*
- (iii) Discussion on how the community will continue public participation in the plan maintenance process.*

Implementation and maintenance of the plan is critical to the overall success of hazard mitigation planning. This chapter provides an overview of the strategy for plan implementation and maintenance, and outlines the method and schedule for monitoring, evaluating, and updating the plan. The chapter also discusses incorporating the plan into existing planning mechanisms and how to ensure continued public involvement in mitigation planning.

7.1 Implementing the Plan

Once adopted, the plan faces the truest test of its worth: implementation. While this plan contains many worthwhile actions, the participating jurisdictions will need to decide which action(s) to undertake first. Two factors will help with making that decision: the priority assigned the actions in the planning process and funding availability. Low or no-cost actions most easily demonstrate progress toward successful plan implementation.

Implementation will be accomplished by adhering to the schedules identified for each mitigation action in Table 6-3 in Chapter 6 Mitigation Strategy, and through pervasive efforts to network and highlight the multi-objective, win-win benefits of each project to the jurisdictions and their stakeholders. These efforts include the routine actions of monitoring agendas, attending meetings, and promoting a safe, sustainable community.

Mitigation is most successful when it is incorporated into the day-to-day functions and priorities of government and development. Implementation will be accomplished through the routine actions of monitoring agendas, as well as attending meetings, and promoting a safe, sustainable community. Additional mitigation strategies could include consistent and ongoing enforcement of existing policies and vigilant review of programs for coordination and multi-objective opportunities.

Simultaneously to these efforts, it is important to maintain a constant monitoring of funding opportunities that can be leveraged to implement some of the costlier recommended actions. This will include creating and maintaining a bank of ideas on how to meet local match or participation requirements, should grants be pursued; this will help ensure participating jurisdictions are in a position to capitalize on the opportunity when funding becomes available. Funding opportunities to be monitored include special pre- and post-disaster funds, budgeted funds, state and federal earmarked funds, and other grant programs, including those that can serve or support multi-objective applications.

7.1.1 Implementation and Maintenance of the 2015 Plan

In general, the jurisdictions have made considerable progress on the implementation of the plan and reducing their vulnerability to hazards. The 2015 Plan included a process for implementation and maintenance of the plan, which was generally followed. The 2015 Plan stated that the Planning Team would meet annually to review progress on mitigation actions, assess how effective those actions have

been in mitigating losses, and how well the Plan’s goals and objectives are being met. The Planning Team would also monitor how elements of this Plan were being incorporated in into other planning mechanisms. Unfortunately, due to competing priorities this did not happen during the past five years.

The status of mitigation actions and success stories are captured in Chapter 6. The 2015 Plan also identified a number of strategies that the participating jurisdictions could use to integrate the plan into other planning mechanisms and processes. These strategies and the extent to which they were implemented are shown in Table 7-1.

Table 7-1 Strategies from 2015 HMP for Integrating Hazard Mitigation into Other Planning Mechanisms

Existing Plans	Responsible Agency	Role of Planning Team	2022 Status
CABQ Comprehensive Land Use Plan	CABQ	HMPT will work with city planners to participate in update meetings and incorporate mitigation through comments and recommendations.	The City of Albuquerque and Bernalillo County developed a joint Comprehensive Plan, adopted in 2017, that references the 2015 Hazard Mitigation Plan and includes information on natural hazards of concern including, flooding, wildfire, drought, and extreme heat as well as climate change.
Los Ranchos 2020 Master Plan	Los Ranchos	HMPT will work with local community planners to participate in update meetings and incorporate mitigation through comments and recommendations.	Updated to 2035 Master Plan adopted November 2019; plan references HMP in Section 11 Community Facilities & Services. Next plan update review anticipated for 2024, full plan update not expected until 2035.
2010 Bernalillo County Emergency Operations Plan	Bern Co OEM	The Bern Co Emergency Manager (a member of HMPT) is on the EOP planning committee. They will work to incorporate HMP goals and objectives into the county EOP update currently under development.	Currently being updated estimated date of completion is Nov 2021
2013 Bridge Boulevard Corridor Redevelopment Plan	Bern Co	If updated in the future, HMPT will address at that time	Phase 1 currently in construction. Phase2 Design completed waiting for construction. Phase 3 awaiting design.
Amended 2011 Isleta Boulevard and Village Centers Sector Development Plan Volume I	Bern Co	If updated in the future, HMPT will address at that time	Section from goff to bridge has been constructed and completed. We continue to move forward with plan completion
2012 Los Duranes Neighborhood Plan	CABQ/Bern Co	If updated in the future, HMPT will address at that time	Rescinded in 2018 when the City adopted the Integrated Development Ordinance
2006 East Mountain Area Plan	CABQ/Bern Co	If updated in the future, HMPT will address at that time	Plan is still current; currently no initiative to update.

Existing Plans	Responsible Agency	Role of Planning Team	2022 Status
2007 Tijeras Canyon/Carnuel Plan	Bern Co	If updated in the future, HMPT will address at that time	Plan is still current; currently no initiative to update.
2011 Update of East Mountain Community Wildfire Protection Plan (CWPP)	East Mountain Interagency Fire Protection Association	HMPT will coordinate with the County Manager and Fire Chief to participate in update meetings as they relate to hazard mitigation activities and wildfire risk information. The HMPT, as needed, will incorporate mitigation through comments and recommendations.	Completed in 2015.
AMAFCA Fiscal Year 2014 Project Schedule	AMAFCA	HMPT, which includes AMAFCA, will become familiar with proposed projects and provide comments to incorporate mitigation as needed. The HMPT will consider AMAFCA hazard mitigation projects into future updates of the HMP.	Project schedule updated biannually and developed/coordinated with local agency partners.

7.1.2 Role of the Planning Team in Implementation and Maintenance

With adoption of this plan the participating jurisdictions will be tasked with plan implementation and maintenance. This will be accomplished by keeping the Planning Team active throughout the lifecycle of the plan. The participating jurisdictions agree to:

- Act as a forum for hazard mitigation issues,
- Disseminate hazard mitigation ideas and activities to all participants,
- Pursue the implementation of high-priority, low/no-cost recommended actions,
- Keep the concept of mitigation in the forefront of community decision making by identifying plan recommendations when other community goals, plans, and activities overlap, influence, or directly affect increased community vulnerability to disasters,
- Maintain a monitoring of multi-objective cost-share opportunities to help the community implement the plan’s recommended actions for which no current funding exists,
- Monitor and assist in implementation and update of this plan,
- Report on plan progress and recommended changes to the County Commissioners, City/Village Councils, governing boards, and other partners, and
- Inform and solicit input from the public.

Other duties include reviewing and promoting mitigation proposals, providing technical assistance in implementing mitigation codes and ordinances, considering stakeholder concerns about hazard mitigation, passing concerns on to appropriate entities, and posting relevant information on the county and jurisdiction websites, in the local newspaper, and on social media. Unincorporated communities and special districts not participating in this plan will be integrated into mitigation implementation wherever possible.

7.2 Plan Maintenance

The Albuquerque/Bernalillo County Hazard Mitigation Plan is a living document that may be adjusted or updated as conditions change, actions progress, or new information becomes available. This section

describes the method and schedule the participating jurisdictions will follow for monitoring, evaluating, and updating the Plan over the next five years. All participating jurisdictions will follow the process and schedule described below.

7.2.1 Monitoring

Monitoring refers to tracking the implementation of the plan over time. Bernalillo County OEM and the City of Albuquerque OEM will be responsible for reaching out to lead and supporting agencies identified in the Mitigation Actions table for status on those mitigation actions and will coordinate with Planning Team members in the first quarter of each year to identify and track any significant changes in their agencies' mitigation efforts.

Bernalillo County OEM and the City of Albuquerque OEM will use the following process to track progress, note changes in vulnerabilities, and consider changes in priorities as a result of project implementation:

- A representative from the responsible entity identified in each mitigation action will be responsible for tracking and reporting to the Planning Team when project status changes. The representative will provide input on whether the project as implemented meets the defined goals and is likely to be successful in reducing vulnerabilities.
- If the project does not meet identified goals and objectives, the Planning Team may select alternative projects for implementation.
- Projects that were not ranked high priority but were identified as potential mitigation strategies will be reviewed periodically to determine feasibility of future implementation.
- New mitigation projects identified will require an individual assigned to be responsible for defining the project scope, implementing the project, monitoring success of the project.
- Mitigation activities not identified as actions in this plan will also be tracked to ensure a comprehensive hazard mitigation program, and to assist with future updates.

7.2.2 Evaluation

Evaluating refers to assessing the effectiveness of the plan at achieving its stated purpose and goals. Evaluation of progress can be achieved by monitoring changes in vulnerabilities identified in the plan, such as:

- Decreased vulnerability because of implementing recommended actions,
- Increased vulnerability because of failed or ineffective mitigation actions, and/or
- Increased vulnerability because of new development (and/or annexation).

The Planning Team will meet annually to evaluate the implementation of the plan and consider any changes in priorities that may be warranted. The annual evaluation will not only include an investigation of whether mitigation actions were completed, but also an assessment of how effective those actions were in mitigating losses. A review of the qualitative and quantitative benefits (or avoided losses) of mitigation activities will support this assessment. Results of the evaluation will then be compared to the goals and objectives established in the plan and decisions will be made regarding whether actions should be discontinued or modified in any way in light of new developments in the community. Progress will be documented by the Planning Team for use in the next plan update. Finally, the Planning Team will monitor and incorporate elements of this Plan into other planning mechanisms.

Bernalillo County OEM and the City of Albuquerque OEM will coordinate with all participating jurisdictions to facilitate an effective maintenance and implementation process. Completed projects will be evaluated to determine how they have reduced vulnerability. Changes will be made to the plan to accommodate for

projects that have failed or are not considered feasible after a review for their consistency with established criteria, the time frame, priorities, and/or funding resources.

7.2.3 Updates

The Albuquerque/Bernalillo County Hazard Mitigation Plan will be reviewed and revised at least every five years in accordance with the DMA 2000 requirements and latest FEMA and DHSEM hazard mitigation planning guidance. Updates to this plan will consider:

- Has the nature or magnitude of hazards affecting the planning area changed?
- Are there new hazards that have the potential to impact the planning area?
- Have growth and development changed the planning area's vulnerabilities?
- Do the identified goals and actions still address current and expected conditions?
- Have mitigation actions been implemented or completed?
- Has the implementation of identified mitigation actions resulted in expected outcomes?
- Are current resources adequate to implement the plan?
- Should additional local resources be committed to address identified hazards?

The updated plan will document success stories where mitigation efforts have proven effective, as well as areas where mitigation actions were not effective, and will include re-adoption by all participating entities following State/FEMA approval.

Any interested party wishing for an update of this Plan sooner than the regular 5-year update will submit such a request to Bernalillo County OEM and Albuquerque OEM for consideration. OEM will evaluate all such requests and bring them to the full Planning Team for consideration.

7.3 Incorporation into Other Planning Mechanisms and Existing Programs

Another important implementation mechanism that is highly effective and low-cost is the incorporation of the hazard mitigation plan recommendations and their underlying principles into other jurisdictional plans and mechanisms. Mitigation is most successful when it is incorporated into the day-to-day functions and priorities of government and development. The mitigation plan can be considered as the hub of a wheel with spokes radiating out to other related planning mechanisms that will build from the information and recommendations contained herein. Properly implemented, the HMP should serve as one of the foundational documents of the jurisdictions' emergency management programs, since everything emergency management does should relate back in one way or another to the hazards the jurisdiction faces.

As stated in Section 7.1 above, implementation through existing plans and/or programs is recommended wherever possible. Based on this Plan's capability assessment and progress made on mitigation actions noted in Chapter 6, the participating jurisdictions continue to implement policies and programs to reduce losses to life and property from natural and human-caused hazards. The Planning Team will be responsible for integrating the data, goals and objectives, and other elements of this Plan into other plans, as appropriate.

The following sections provides some guidance on how the jurisdictions may use the updated HMP to inform and improve other plans, procedures, and programs.

7.3.1 Comprehensive Plans

Integrating hazard mitigation into the jurisdiction's comprehensive or general plan is considered a best practice by both FEMA and the American Planning Association.

The Albuquerque/Bernalillo County Comprehensive Plan was last updated in 2017, and included hazards information from the 2015 HMP, which is cited as a supporting document to the Comprehensive Plan. In 2017, the updated Comprehensive Plan proposed working with each of the 12 City Community Planning Areas (CPAs) on a 5-year cycle to create an action plan. City staff work with key stakeholders in each of the 12 City CPAs to assess development, demographic, and health trends; identify important character elements in neighborhoods and special places; and gather information on key issues and opportunities that would impact the quality of life for community members. This information will feed recommendations for actions that the City or other agencies can take to meet CPA goals and priorities. The City of Albuquerque and Bernalillo County OEMs will work with their Planning Departments to ensure that hazards data and mitigation goals inform the next Comprehensive Plan update, including the CPA assessment process (<https://cpa.abc-zone.com/>).

Los Ranchos' Master Plan was updated in 2019 and references the 2015 HMP as a supplemental plan in the community's long-range planning efforts. Los Ranchos OEM will work with the Planning and Zoning Department to ensure that hazards data and mitigation goals inform the next Master Plan update.

7.3.2 Threat and Hazard Identification and Risk Assessment (THIRA)

The City of Albuquerque and Bernalillo County have completed a County-wide Threat and Hazard Identification and Risk Assessment (THIRA). CPG201 Threat and Hazard Identification and Risk Assessment (THIRA) establishes Step 1 as "Identify the Threats and Hazards of Concern" and lists HIRAs and HMPs as possible sources of threat/hazard information.

The criteria for selecting which Threats/Hazards are "of concern" are defined as:

- Factor #1: Likelihood of a Threat or Hazard Affecting a Community
- Factor #2: The Impacts of a Threat or Hazard

Each natural and human-caused hazard profiled in the HIRA (Chapter 4) contains a section analyzing the probability of future events, which provides a data-driven answer to Factor #1. Similarly, the vulnerability assessment section of the hazard profiles address what impacts can realistically be expected from both routine and extreme events of each hazard, which specifically addresses Factor #2.

Step 2 of CPG 201 is to "Give the Threats and Hazards Context" by creating a scenario for each hazard of concern, with specifics like time of day, area, and magnitude of the event, which are then used to establish capability targets for each of the 32 core capabilities. All the hazards profiled in the HIRA contain detailed information to ensure the hazard scenarios are plausible. For some hazards, such as flood or earthquake, detailed GIS and HAZUS modeling runs have been done that can easily be incorporated as THIRA scenarios. Other hazards include details on the most extreme historical events on record that can quickly be updated to modern scenarios.

7.3.3 Response Plans

All participating jurisdictions have local emergency operations plans (EOP). While the EOP is an all hazards document, it also contains hazard-specific information and concerns. Hazard information from this HMP update will be incorporated into the next EOP update. At a minimum, all high significance hazards identified in this Plan should be addressed in future EOP updates.

Several other operational or functional response plans are also influenced by information contained in the HMP. These plans include but are not limited to:

- **Damage Assessment Plan:** A review of the vulnerability and estimated losses detailed in the hazard profiles can help identify what areas to initially prioritize following a hazard event. Similarly, a review

of Section 4.2 Asset Summary can help identify what critical facilities need to be assessed following a hazard event.

- **Debris Management Plan:** HAZUS runs conducted for earthquake scenarios include an estimate of how many tons of debris would likely be generated by those scenarios. These estimates can be used as bounding limits for how much and what type of debris generation is likely to be required, as well as what areas are most likely to see heavy debris generations.
- **Evacuation & Sheltering Plan:** A review of the vulnerability and estimated losses detailed in the hazard profiles can help identify what areas are more likely to need evacuation in different hazard scenarios. The Community Profiles in Chapter 2 can help identify not only how many people would potentially be impacted by disasters, but how many are likely to need assistance with transportation, special medical or sheltering needs, etc. This review can also help evaluate the impacts of multiple or cascading hazards, so that evacuees are not relocated into an area that puts them at risk from other hazards.

7.3.4 Recovery Plan

The risk and vulnerability data in the HMP should help inform the post-disaster recovery planning process, especially by ensuring that the recovery elements of those plans fully take into account the dangers posed by other hazards, rather than focusing exclusively on the most recent hazard event. The HMP in turn will be revisited during recovery to help identify opportunities to incorporate mitigation in the recovery and rebuilding process, including maximizing FEMA PA (including Section 406 mitigation funding) and HMGP funding where applicable.

The FEMA publication “Pre-Disaster Recovery Planning Guide for State Governments” notes:

“...much of the research involved in the development of mitigation plans can be used to inform the pre-disaster recovery planning effort.

“The pre-disaster recovery planning process will benefit from and build upon hazard mitigation as:

- The mitigation planning process identifies local hazards, risks, exposures, and vulnerabilities;
- Implementation of mitigation policies and strategies will reduce the likelihood or degree of disaster-related damage, decreasing demand on resources post-disaster;
- The process will identify potential solutions to future anticipated community problems; and
- Mitigation activities will increase public awareness of the need for disaster preparedness.

“Pre-disaster recovery planning efforts also increase resilience by:

- Establishing partnerships, organizational structures, communication resources, and access to resources that promote a more rapid and inclusive recovery process;
- Describing how hazard mitigation will underlie all considerations for reinvestment;
- Laying out a process for implementation of activities that will increase resilience; and
- Increasing awareness of resilience as an important consideration in all community activities.”

The City of Albuquerque has a Recovery Plan that was last updated in December 2019. It includes the list of hazards from the 2016 HMP, and establishes mitigation as a Recovery Support Function with pre- and post-disaster tasks to “define actions during the recovery period that help prevent repeated future losses and reduce the City’s vulnerability to threats and hazards.”

7.3.5 Continuity of Operations Plans (COOP)

Many local government departments and agencies are required to maintain a Continuity of Operations Plan (COOP) that details that agency's critical functions and how they will protect those functions in order to continue to provide essential services during a disaster or interruption. By defining and describing the hazards facing the County, including frequency and severity, the HIRA informs agency COOP plans by giving context to what types of disasters or interruptions are most likely to occur. Critical facilities and assets located in hazard areas in Section 4.2 should be prioritized for COOP planning.

7.3.6 Training and Exercise Plan

Training on hazard mitigation principles and procedures should be included in the jurisdictions' training and exercise planning. Any training and exercise needs identified in the Capabilities Assessment (Chapter 5) and Mitigation Strategy (Chapter 6) should also be included in the jurisdictions' training and exercise planning.

7.3.7 Public Awareness and Education Programs

The jurisdictions' ongoing public education and outreach efforts should reflect the hazards and vulnerabilities described in this Plan. In addition to preparing for disasters, public education should include ways in which the public can reduce their vulnerability to natural and human caused hazards. Furthermore, mitigation activities and success stories should be communicated to the public to show the benefits of effective mitigation planning.

7.3.8 Critical Infrastructure Protection Plan

Critical facilities and assets identified in Section 4.2 should be included in Critical Infrastructure Protection Planning (CIPP), with prioritization given to assets located in hazard-prone areas. Hazardous materials facilities in particular should be viewed both as critical assets in need of protection, and as potential hazards in their own right.

7.3.9 Capital Improvements Plan

Many of the mitigation actions listed in the Mitigation Strategy (Section 6.4) came from the jurisdictions' Capital Improvements Plans, and thus have already been identified for funding. Other high-dollar actions listed or identified in the future can also be added to the Capital Improvements Plan to ensure that hazard mitigation projects continue to receive funding. The prioritization of actions listed in Table 6-3, while not binding on capital improvement planning, can be used to inform the prioritization of those actions. Even projects for which the jurisdictions intend to seek grant funding may also need to be addressed in the Capital Improvements Plan, given that most mitigation grants require significant local matching funds.

Prior and current mitigation planning has and will continue to inform Village of Los Ranchos Capital Improvement Planning.

7.3.10 Sustainability Plans

Sustainability is a separate area of concern from hazard mitigation, but there are areas where the two fields overlap and influence one another positively or negatively.

Sustainability plans should be reviewed to identify where there may be synergy between sustainability and mitigation/resiliency. For example, sustainability efforts aimed at increasing jurisdictions' adaptability to climate change can also make them more resilient to drought and severe weather. Increasing the

APPENDIX A: PLANNING TEAM MEMBERS

Dept./Agency	Title	Name	Kickoff	Mtg#2	Mtg#3	Other ¹
Bernalillo County						
Public Works	Section Engineer	Amor Solano	X	X		
Public Works	Director of Ops and Maintenance	Antonio E. Jaramillo	X	X	X	
County Sheriff	Captain	Brandon J. Blackmon		X		
Public Works/Technical Services	Director	Elias E. Archuleta	X		X	
Bernalillo County Sheriff	Deputy Chief	Joshua S. Campos	X	X		
Health Protection	Inspection and Compliance Manager	Lucas Tafoya		X	X	
Bernalillo County OEM	EM Specialist	Marcella L. Benton	X			
Bernalillo County Public Works	Special Projects Coordinator	Meaghan Ellsworth	X		X	
Bernalillo County GIS	Permit Technician	Monica T. Gonzales		X		
Bernalillo County OEM	Emergency Management Specialist	Nicole C. Martinez	X	X	X	
Bernalillo County OEM	Director of Emergency Management	Richard Clark	X	X		
Bernalillo County Fire	Deputy Chief of Fire and Rescue	Robert Rose	X		X	
City of Albuquerque						
Albuquerque Dept. of Technology	Systems Analyst II	Allan Armenta	X	X	X	
Planning	Deputy Director	Bobby Griego	X			
Planning	Deputy Director	James M. Aranda				
Planning	Director	Brennon Williams	X			
Planning/AGIS Division	GIS Coordinator	Catherine Bradley	X	X	X	
Fire Rescue	Captain	Brian Fox	X			
Economic Development	Planner	Chris Chavez			X	

¹ Those that are not listed as attending a meeting participated in the planning process in other ways such as emails, phone calls and face-to-face meetings with the City Project Manager and consultants.

APPENDIX A: PLANNING TEAM MEMBERS

Dept./Agency	Title	Name	Kickoff	Mtg#2	Mtg#3	Other ¹
Parks & Recreation	Senior Landscape Architect	David Flores	X			
Albuquerque Cultural Services Department	Deputy Director	Hakim Bellamy		X		
Risk Management	Risk Manager	Jeannette Chavez	X			
Animal Welfare	Operations Manager	Joel Craig	X		X	
Fire Rescue	Battalion Chief	Justin Staley	X	X	X	
Municipal Development	Deputy Director	Kevin Sourisseau		X		
Planning/Building Safety Division	Chief Building Official	Land Clark	X			
Planning/AGIS Division	GIS Manager	Michelle Gricius	X			
Albuquerque OEM	Senior Planner	Nick Zobel	X	X	X	
Albuquerque DMD	Deputy Director	Paul Rogers	X	X	X	
Fire Rescue	Battalion Chief	Justin Staley	X	X	X	
Risk Management	Safety Compliance Specialist	Randy Martinez		X	X	
Albuquerque OEM	Director of Emergency Management	Roger Ebner	X	X		
Transit	ABQ Ride Supervisor	Sandra Saiz	X	X	X	
Planning	City Engineer	Shahab Biazar		X	X	
Risk Management	Risk Manager	Jeannette Chavez	X			
Village of Los Ranchos de Albuquerque						
Los Ranchos Mayor's Office	Mayor	Donald Lopez	X			
Village of Los Ranchos	Public Safety Liaison	Fred Radosevich	X			
Los Ranchos OEM	Emergency Manager	Jeff Phillips	X	X		
Planning & Zoning	Planning Director	Tiffany Justice	X	X	X	
Village of Tijeras						
Clerk's Office	Clerk/Manager	Nick Kennedy				X
Clerk's Office	Deputy Clerk	Hallie Brown				X

APPENDIX A: PLANNING TEAM MEMBERS

Dept./Agency	Title	Name	Kickoff	Mtg#2	Mtg#3	Other ¹
Albuquerque/Bernalillo County Water Authority						
ABCWUA	Risk Manager	Andres Santiago	X	X	X	
ABCWUA	Safety Manager	Aura I. Gonzalez- aller	X	X	X	
Albuquerque Metropolitan Arroyo Flood Control Authority (AMAFCA)						
AMAFCA	GIS Manager	Kevin Troutman	X			
AMAFCA	Development Review Engineer	Nicole Friedt	X			
AMAFCA	Field Engineer	Nolan Bennett	X	X	X	
Middle Rio Grande Conservancy District						
MRCGD	Chief Executive Officer	Mike Hamman	X	X		
MRCGD	Planner	Yasmeen Najmi	X	X	X	
Stakeholders						
Edgewood Soil & Water Conservation District	District Manager	Brenda Smythe		X		
Office of the State Engineer – Dam Safety	Dam Safety Bureau Chief	Charles Thompson	X			
NOAA – NWS	Warning Coordination Meteorologist	Scott Overpeck		X	X	
DHSEM	Mitigation Specialist	Sara Gerlitz	X			
NOAA – NWS	Warning Coordination Meteorologist	Scott Overpeck		X	X	
Wood E&IS	Mitigation Planner	Amy Carr	X	X	X	
Wood E&IS	Project Manager	Scott Field	X	X	X	

APPENDIX B: PLANNING PROCESS DOCUMENTATION

Albuquerque Metropolitan Area Hazard Mitigation Plan Update Kick Off Meeting Agenda

Date: Wednesday, July 22, 2020

Time: 2:00 - 4:00 pm MDT

Webinar Link: <https://bit.ly/2WvX7Lu>

Toll-free number: 866-670-1764

Conference ID: 378 662 877#

Project: Albuquerque Metropolitan Area Multi-Jurisdictional Hazard Mitigation Plan Update

Subject/Purpose

The purpose of the meeting is to initiate the process for updating the area's Hazard Mitigation Plan (HMP), introduce the Disaster Mitigation Act of 2000, and summarize the hazard mitigation planning process. The HMP is intended to identify hazards, assets at risk, and ways to reduce impacts through long-term sustainable mitigation projects.

Attendees: Hazard Mitigation Planning Committee and Stakeholders

1. Introductions
2. Hazard Mitigation Overview
3. Mitigation Planning Process and Requirements
4. Planning for Public Involvement
5. Overview of 2015 Hazard Mitigation Plan
6. Project Schedule and Next Steps
7. Questions

Albuquerque Metropolitan Area Multi-Jurisdictional Hazard Mitigation Plan 2020 Update

Kickoff Webinar Summary

**2 pm - 4 pm
July 22, 2020**

Introductions and Opening Remarks

This document summarizes the kickoff webinar for the Albuquerque Metropolitan Area Hazard Mitigation Plan (HMP) update for 2020. The webinar was facilitated by Wood Environment & Infrastructure Solutions, Inc. (Wood), the consulting firm hired to facilitate the planning process and develop the updated multi-jurisdictional plan. This type of meeting is ideally conducted in-person, however in this instance the meeting was done in a webinar format in order to comply with social distancing requirements as a result of the COVID-19 pandemic. Scott Field, Project Manager at Wood, began the meeting with introductions. Fifty-two persons attended the webinar representing a mix of City and County departments, participating jurisdictions, and stakeholders. The key discussion is summarized below; additional details can be found in the meeting PowerPoint presentation and webinar recording.

Hazard Mitigation Overview

Scott (Wood) outlined what hazard mitigation is and why it is important. Hazard mitigation should be an ongoing effort integrated into both day-to-day operations and long-term planning. The overall purpose of a local hazard mitigation plan is to prevent knowable hazards from having an impact on the community.

There are two additional benefits a community gains from having a FEMA approved hazard mitigation plan; (1) bringing people together in the community; (2) eligibility for FEMA mitigation grants. Any requests for FEMA mitigation funding need to be based on the hazards and mitigation strategy in the HMP. The information from the hazard mitigation plan, specifically the vulnerability assessment and mitigation strategy, can be used in other hazard related plans such as community wildfire protection plans.

FEMA will only fund mitigation projects that will reduce future demand for and the costs of disaster response and recovery, such as retrofitting a critical facility, enforcing building codes, land use planning, or removing a structure from a hazard area. Mitigation funding cannot be used for response actions such as purchasing vehicles for fire or police departments. The 2017 National Institute of Building Science Report which showed that mitigation grants funded through select federal government agencies, on average, save the nation \$6 in future disaster costs for every \$1 spent on hazard mitigation.

A Hazard Mitigation Plan is not a regulatory document, nor does it create new regulations. It is not a firm commitment of resources. FEMA and the State encourage communities to be both ambitious and practical when developing mitigation actions. There is a mutual understanding that actions are dependent on the availability of resources. Communities will not be punished if any of the action included in the plan are not completed.

Hazard Mitigation Planning Process and Requirements

The Disaster Mitigation Act (DMA) of 2000 lays out the specific planning requirements the County will have to meet in order to have a FEMA approved plan; the Albuquerque Metropolitan Area HMP will be updated in accordance with these requirements. The planning process will follow 6 phases:

- Mitigation planning team coordination
- Public involvement strategy
- Risk assessment and vulnerabilities
- Update mitigation goals, objectives, and actions
- Assemble the updated plan
- Complete plan review and adoption

The first step in getting organized is to determine the hazard mitigation planning committee members, which has already started with those in attendance at the kickoff webinar. Committee members will include those on the committee for the 2015 planning process. Additional recommendations of who could also be invited to be on the committee include, neighboring jurisdictions, local businesses, nonprofits, school districts, watershed coalitions. Special districts could also be considered jurisdictions and be eligible for FEMA funding on their own or have the option to participate as a stakeholder.

The following jurisdictions and special districts have committed to participating in the 2020 plan update:

- City of Albuquerque
- Bernalillo County
- Village of Los Ranchos de Albuquerque
- Village of Tijeras
- Albuquerque/Bernalillo County Water Authority
- Albuquerque Metropolitan Arroyo Flood Control Authority (AMAFCA)
- Middle Rio Grande Conservancy District

Local input, and participation from the county, municipalities, and special districts is required for full approval from FEMA. Participation includes the following:

- Attend meetings and participate in the planning process
- Provide requested information to update or develop jurisdictional information
- Review drafts and provide comments
- Identify mitigation projects specific to jurisdiction, provide status
- Assist with and participate in the public input process
- Coordinate formal adoption

Stakeholders include other local, state and federal agencies with a stake in hazard mitigation in the County or may include academic institutions and local business and industry. State and federal stakeholders may include the New Mexico Department of Homeland Security (DHSEM), State Forestry, State Engineer-Dam Safety Bureau, New Mexico Department of Transportation, New Mexico Department of Health, New Mexico Bureau of Geology and Natural Resources, State Police, U.S. Forest Service, EPA, FEMA Region VI and the National Weather Service. The HMPC noted that risk management should also be included as a stakeholder. Neighboring counties will also be notified about the update and given an opportunity to provide input into the process.

Stakeholders do not need to adopt the plan, and will not be eligible to apply directly to FEMA for grant funding. Stakeholders have various options and levels of participation including:

- Attend HMPC meetings or stay in loop via email list
- Provide data/information
- Partner on mitigation efforts
- Review draft plan

Another requirement of the plan update process is performing a community capability assessment. This is an assessment of the communities existing plans, regulations, fiscal abilities, administrative and technical abilities. Identifying fiscal abilities early on is important because FEMA requires a 25% match of local funds. Early identification will help to understand potential funding sources now that could be used to possibly match the federal funds. Additionally, it is important that participating jurisdictions track any time in which they are engaged in the Hazard Mitigation Process and provide this information to the Project Lead as this time can be used to meet this match requirement.

Conducting a risk assessment is a key aspect of a hazard mitigation plan and involves two components: hazard identification (what can happen here) and the vulnerability assessment (what will be affected). The HMP update will be based on existing documents and studies, with the Albuquerque Metropolitan Area Hazard Mitigation Plan (2015) providing the baseline for identified hazards and the groundwork for goals, policies and actions for hazard mitigation.

The HMP will be updated over the next six months, with at least two more meetings with the Hazard Mitigation Planning Committee. Wood will be updating the Hazard Identification and Risk Assessment (HIRA) in the next couple of months, with input from the HMPC. Three drafts of the HMP will be created: the first for review by HMPC committee, a second for public review, and a third for state and FEMA review. The tentative project schedule is shown below, although these dates may need to be adjusted based on the ongoing pandemic situation.

Planning For Public Involvement

An important requirement of the hazard mitigation planning process is to involve the public in the process. FEMA requires two opportunities for public involvement: once during the drafting stage and once more prior to plan approval. FEMA does not prescribe how to involve the public at either of these steps. There are several advantages to involving the public including developing solutions that fit local needs better, strengthening local support for the plan and ensuring a fair process in the development of the plan. It was acknowledged that it can be challenging to get the public to attend meetings and shared that Wood has had success with using online surveys to receive good feedback. It is also recommended to “piggyback” public meetings and outreach with other related meetings or webinars.

Overview of 2015 Hazard Mitigation Plan

The list of hazards included in the 2015 plan was reviewed for inclusion in the 2020 plan update.

- | | | |
|--------------|-----------------|-------------------|
| • Flood | • Winter Storms | • Dam Failure |
| • Wildfire | • Thunderstorm | • Extreme Heat |
| • Drought | • High Wind | • Landslide |
| • Earthquake | • Tornado | • Land Subsidence |

The following human-caused hazards may also be considered to add to the 2020 Plan Update

- Pandemic
- Hazardous Materials Incidents
- Active Threat
- Cyber Threat
- Utility Disruption
- Civil Disturbance
- Aircraft Incident
- Transportation Accident

The Planning Committee is asked to review the list of hazards and comment on how they could be enhanced or updated with:

- Historic incidents
- Incident logs
- Public perception
- Scientific studies
- Other plans and reports (e.g., flood and drainage studies, CWPPs, Internet databases)
- Recent disasters

Coordinating with Other Agencies, Related Planning Efforts, and Recent Studies

A discussion on recent studies of hazards in other documents and reports followed the identified hazards discussion. Opportunities for coordinating and cross-referencing the HMP were discussed. HMPC members shared that the Water Utility Authority recently conducted a vulnerability assessment in accordance with J100 and EPA requirements.

Initial Information Needs and Next steps

The project schedule was reviewed:

<u>Project Milestone</u>	<u>Anticipated Timeline</u>
• Updated HIRA	August 2020
• HMPC Meeting #2 – HIRA Review	August 2020
• HMPC Meeting #3 – Mitigation Strategy	September 2020
• HMPC Review Draft	October – November 2020
• Public Review Draft	November-December 2020
• NM DHSEM Review	January 2021
• FEMA Review (estimated)	January – February 2021
• Final Approved HMP for local adoption	February-March 2021

Initial information needs and next steps were discussed. Wood will be sending a Data Collection Guide requesting input on:

- Recent hazard events (since 2015)
- Growth and development trends
- Recent updated plans and policies

Where available online, Wood will try to obtain the updated plans previously noted. The HMPC is encouraged to send other information that might not be readily accessible online.

A Google Drive folder has been set up for the project to share large documents and general project milestones: https://drive.google.com/drive/folders/1l_gLD8yG5axLnH5aKpAoNcc_bUQNaUbN

A GIS needs list was provided to the City of Albuquerque and the County to assist with data collection, which is already in progress. The City will provide the meeting summary, handouts, presentation and sign in sheet by email so that other HMPC members that could not attend today's meeting could get up to speed. A recording of today's meeting will also be made available in the Google Drive folder. The Project Manager will be in touch to follow-up on some of the previously identified data sources and plans.

Wood will begin work in the Hazard Identification and Risk Assessment update and develop a public survey that can be used online, with a hardcopy version for dissemination at local events.

The next HMPC webinar is tentatively planned for August following the update of the Hazard Identification and Risk Assessment section of the plan. Meeting dates and other deadlines will be shared when available.

The webinar chat log is attached to this meeting summary.

Adjourn

The meeting adjourned at 2:00 pm

Albuquerque Metropolitan Area Hazard Mitigation Plan 2020 Update Kickoff Meeting Chat Log

Meeting started 7/22/20 1:43 PM

[7/22/20 1:43 PM] Guest joined the meeting.

[7/22/20 1:45 PM] Carr, Amy joined the meeting.

[7/22/20 1:46 PM] Justin (Guest) joined the meeting.

[7/22/20 1:46 PM] Jeff Phillips joined the meeting.

[7/22/20 1:46 PM] Justin (Guest) left the conversation.

[7/22/20 1:47 PM] Meaghan Ellsworth joined the meeting.

[7/22/20 1:51 PM] Field, Scott

Thank you all for joining. We'll be getting started here in about 10 minutes.

[7/22/20 1:54 PM] Joel Craig AWD (Guest) joined the meeting.

[7/22/20 1:55 PM] Land (Guest) joined the meeting.

[7/22/20 1:56 PM] Nicole C. Martinez joined the meeting.

[7/22/20 1:56 PM] Antonio E. Jaramillo joined the meeting.

[7/22/20 1:57 PM] Sara Gerlitz-NMDHSEM (Guest) joined the meeting.

[7/22/20 1:57 PM] Justin (Guest) joined the meeting.

[7/22/20 1:57 PM] Roger Paul joined the meeting.

[7/22/20 1:58 PM] Richard Clark joined the meeting.

[7/22/20 1:59 PM] Justin Staley (Guest) joined the meeting.

[7/22/20 1:59 PM] DONALD Lopez joined the meeting.

[7/22/20 1:59 PM] Nicole Friedt joined the meeting.

[7/22/20 1:59 PM] Jared Romero joined the meeting.

[7/22/20 2:00 PM] Roger (Guest) joined the meeting.

[7/22/20 2:00 PM] Meaghan Ellsworth (Guest)

Will you be recording this meeting to send out to participants?

[7/22/20 2:00 PM] Sandra Saiz (Guest) joined the meeting.

[7/22/20 2:00 PM] Nolan Bennett joined the meeting.

[7/22/20 2:00 PM] Field, Scott

Yes we will.

[7/22/20 2:00 PM] Meaghan Ellsworth (Guest)

Thank you.

[7/22/20 2:00 PM] Gonzalez-aller, Aura I. joined the meeting.

[7/22/20 2:00 PM] Robert Rose joined the meeting.

[7/22/20 2:00 PM] David Flores (Guest) joined the meeting.

[7/22/20 2:01 PM] Joshua S. Campos joined the meeting.

[7/22/20 2:01 PM] Marcella L. Benton joined the meeting.

[7/22/20 2:01 PM] Nick (Guest) joined the meeting.

[7/22/20 2:01 PM] Paul Rogers, Deputy Director DMD (Guest) joined the meeting.

[7/22/20 2:01 PM] Kevin Troutman joined the meeting.

[7/22/20 2:01 PM] Allan Armenta joined the meeting.

[7/22/20 2:02 PM] Yasmeen Najmi joined the meeting.

[7/22/20 2:02 PM] David Flores (Guest) joined the meeting.

[7/22/20 2:02 PM] Tiffany (Guest) joined the meeting.

[7/22/20 2:03 PM] Fox-AFR joined the meeting.

[7/22/20 2:03 PM] Mike Hamman joined the meeting.

[7/22/20 2:04 PM] Michelle Gricius (Guest) joined the meeting.

[7/22/20 2:04 PM] Mark (Guest) joined the meeting.

[7/22/20 2:07 PM] Fred Radosevich (Guest) joined the meeting.

[7/22/20 2:07 PM] Brennon Williams (Guest) joined the meeting.

[7/22/20 2:08 PM] Bobby Griego (Guest) joined the meeting.

[7/22/20 2:11 PM] C. Thompson (Guest) joined the meeting.

[7/22/20 2:12 PM] Amor Solano joined the meeting.

[7/22/20 2:13 PM] Andres Santiago (Guest) joined the meeting.

[7/22/20 2:14 PM] Sara Gerlitz-NMDHSEM (Guest)

saram.gerlitz@state.nm.us (505) 660-3808

[7/22/20 2:15 PM] David Flores (Guest) left the conversation.

[7/22/20 2:20 PM] Fred Radosevich (Guest) left the conversation.

[7/22/20 2:23 PM] Sara Gerlitz-NMDHSEM (Guest)

Is there anyone from Tijeras here?

[7/22/20 2:23 PM] Justin Staley (Guest) left the conversation.

[7/22/20 2:26 PM] Elias E. Archuleta joined the meeting.

[7/22/20 2:27 PM] Brennon Williams (Guest) left the conversation.

[7/22/20 2:29 PM] Fred Radosevich (Guest) joined the meeting.

[7/22/20 2:31 PM] Jeannette Chavez (Guest) joined the meeting.

[7/22/20 2:31 PM] Andres Santiago (Guest)

Risk Management

[7/22/20 2:36 PM] Catherine Bradley (Guest) joined the meeting.

[7/22/20 2:39 PM] Bobby Griego (Guest) left the conversation.

[7/22/20 2:43 PM] Andres Santiago (Guest)

Water Utility Authority conducted a VA in accordance with J100 and EPA requirements

[7/22/20 2:48 PM] Roger Paul left the conversation.

[7/22/20 2:52 PM] Mark (Guest) left the conversation.

[7/22/20 2:52 PM] Sara Gerlitz-NMDHSEM (Guest)

*NM DHSEM performs the review

[7/22/20 2:53 PM] Paul Rogers, Deputy Director DMD (Guest)

Thank You, sorry, have another meeting.

[7/22/20 2:53 PM] Jeannette Chavez (Guest) left the conversation.

[7/22/20 2:53 PM] Paul Rogers, Deputy Director DMD (Guest) left the conversation.

[7/22/20 3:09 PM] Yasmeen Najmi

If we say some hazards are NA for us does that mean we won't have to develop required mitigation actions? That was an issue last HMP we were involved with.

[7/22/20 3:11 PM] Yasmeen Najmi

ok thanks

[7/22/20 3:11 PM] Sara Gerlitz-NMDHSEM (Guest)

Connection issues on my end,

[7/22/20 3:11 PM] Nolan Bennett

Looks like AMAFA needs to be updated to AMAFCA.

[7/22/20 3:12 PM] Richard Clark (Guest)

I think cyber and effect on elections

[7/22/20 3:13 PM] Fred Radosevich (Guest) left the conversation.

[7/22/20 3:18 PM] Richard Clark (Guest)

We need to put in an extension to the state to request to FEMA

[7/22/20 3:18 PM] Richard Clark (Guest)

Sara can address this, I spoke with Wendy Blackwell and she advised that we will be able to apply for an extension

[7/22/20 3:19 PM] Yasmeen Najmi

August 5th may be difficult to meet deadline for new members to submit initial information. Some of us are starting from scratch not updating and require the input of other staff.

[7/22/20 3:19 PM] Fred Radosevich (Guest) joined the meeting.

[7/22/20 3:19 PM] Sara Gerlitz-NMDHSEM (Guest)

The only consequence for the expired plan is the ability to apply for FEMA HMA funding

[7/22/20 3:20 PM] Sara Gerlitz-NMDHSEM (Guest)

If any of the 2015 entities are interested in applying for an available grant this Fall, then we would approach the extension with FEMA.

[7/22/20 3:27 PM] Carr, Amy

Link to Google Drive Folder with Today's Meeting Materials:

https://drive.google.com/drive/folders/1l_gLD8yG5axLnH5aKpAoNcc_bUQNaUbN

Meeting Materials - Google Drive drive.google.com

[7/22/20 3:27 PM] Andres Santiago (Guest)

Excellent! thank you

[7/22/20 3:28 PM] Richard Clark (Guest)

we may have an issue with google drive I will check with your IT department

[7/22/20 3:29 PM] Jeff Phillips (Guest)

Thanks Scott. Thanks everyone

[7/22/20 3:30 PM] Joel Craig AWD (Guest) left the conversation.

[7/22/20 3:30 PM] Elias E. Archuleta left the conversation.

[7/22/20 3:30 PM] Andres Santiago (Guest) left the conversation.

[7/22/20 3:30 PM] Tiffany (Guest) left the conversation.

[7/22/20 3:30 PM] Roger (Guest) left the conversation.

[7/22/20 3:30 PM] Antonio E. Jaramillo left the conversation.

[7/22/20 3:30 PM] Meaghan Ellsworth (Guest)

Thank you!

[7/22/20 3:30 PM] Gonzalez-aller, Aura I.

Thank you

[7/22/20 3:30 PM] Allan Armenta left the conversation.

[7/22/20 3:30 PM] Nick (Guest) left the conversation.

[7/22/20 3:30 PM] Justin (Guest) left the conversation.

[7/22/20 3:30 PM] Fox-AFR left the conversation.

[7/22/20 3:30 PM] Sandra Saiz (Guest) left the conversation.

[7/22/20 3:30 PM] Jeff Phillips left the conversation.

[7/22/20 3:30 PM] Fred Radosevich (Guest) left the conversation.

[7/22/20 3:30 PM] Marcella L. Benton left the conversation.

[7/22/20 3:30 PM] Sara Gerlitz-NMDHSEM (Guest) left the conversation.

[7/22/20 3:31 PM] Joshua S. Campos left the conversation.

[7/22/20 3:31 PM] Nicole C. Martinez left the conversation.

[7/22/20 3:31 PM] Nicole Friedt

Thanks.

[7/22/20 3:31 PM] Richard Clark left the conversation.

[7/22/20 3:31 PM] Amor Solano left the conversation.

[7/22/20 3:40 PM] Robert Rose left the conversation.

[7/22/20 3:41 PM] Catherine Bradley (Guest) left the conversation.

[7/22/20 4:10 PM] Meaghan Ellsworth left the conversation.

Meeting ended 2h 30m 7/22/20 4:

ATTENDANCE RECORD
Albuquerque/Bernalillo County
Hazard Mitigation Plan Update
HMPC Kickoff Meeting
Wednesday, July 22, 2020 – 2:00-4:00 pm MDT

Name	Jurisdiction/Organization	Title	E-mail
Allan Armenta	Albuquerque Dept. of Technology	Systems Analyst II	aarmenta@cabq.gov
Bobby Griego	Planning	Deputy Director	regriego@cabq.gov
Brennon Williams	Planning	Director	bnwilliams@cabq.gov
Brian Fox	Fire Rescue	Captain	bfox@cabq.gov
Catherine Bradley	Planning/AGIS Division	GIS Coordinator	cbradley@cabq.gov
David Flores	Parks & Recreation	Senior Landscape Architect	DFlores@cabq.gov
Jeannette Chavez	Risk Management	Risk Manager	jeannettechavez@cabq.gov
Joel Craig	Animal Welfare	Operations Manager	jcraig@cabq.gov
Justin Staley	Fire Rescue	Battalion Chief	jlstaley@cabq.gov
Land Clark	Planning/Building Safety Division	Chief Building Official	lclark@cabq.gov
Michelle Gricius	Planning/AGIS Division	GIS Manager	mgricius@cabq.gov
Nick Zubel	Albuquerque OEM	Senior Planner	nzubel@cabq.gov
Paul Rogers	Albuquerque DMD	Deputy Director	progers@cabq.gov
Roger Ebner	Albuquerque OEM	Director of Emergency Management	rebner@cabq.gov
Sandra Saiz	Transit	ABQ Ride Supervisor	scsaiz@cabq.gov
Amor Solano	Bernalillo County Public Works	Section Engineer	asolano-hood@bernco.gov
Antonio E. Jaramillo	Bernalillo County Public Works	Director of Ops and Maintenance	aejaramillo@bernco.gov
Elias E. Archuleta	Bernalillo County Public Works/Technical Services	Director	earchuleta@bernco.gov
Joshua S. Campos	Bernalillo County Sheriff	Deputy Chief	jcampos@bernco.gov
Marcella L. Benton	Bernalillo County OEM	EM Specialist	mlbenton@bernco.gov
Meaghan Ellsworth	Bernalillo County Public Works	Special Projects Coordinator	mellsworth@bernco.gov
Nicole C. Martinez	Bernalillo County OEM	Emergency Management Specialist	ncmartinez@bernco.gov
Richard Clark	Bernalillo County OEM	Director of Emergency Management	rclark@bernco.gov

Name	Jurisdiction/Organization	Title	E-mail
Robert Rose	Bernalillo County Fire	Deputy Chief of Fire and Rescue	rrose@bernco.gov
Donald Lopez	Los Ranchos Mayor's Office	Mayor	mayordonaldtlopez@losranchosnm.gov
Fred Radosevich	Village of Los Ranchos	Public Safety Liaison	PublicSafety@losranchosnm.gov
Jeff Phillips	Los Ranchos OEM	Emergency Manager	JPhillips@losranchosnm.gov
Tiffany Justice	Planning & Zoning	Planning Director	tjustice@losranchosnm.gov
Andres Santiago	ABCWUA	Risk Manager	asantiago@abcwua.org
Aura I. Gonzalez-aller	ABCWUA	Safety Manager	agonzalez-aller@abcwua.org
Kevin Troutman	AMAFCA	GIS Manager	ktroutman@amafca.org
Nicole Friedt	AMAFCA	Development Review Engineer	nfriedt@amafca.org
Nolan Bennett	AMAFCA	Field Engineer	nbennett@amafca.org
Mike Hamman	MRCGD	Chief Executive Office	mikeh@mrqcd.us
Yasmeen Najmi	MRCGD	Planner	Yasmeen@mrqcd.us
Charles Thompson	Office of the State Engineer/Dam Safety	Dam Safety Bureau Chief	Charles.Thompson@state.nm.us
Sara Gerlitz	DHSEM	Mitigation Specialist	SaraM.Gerlitz@state.nm.us
Scott Field	Wood E&IS	Project Manager	Scott.field@woodplc.com
Amy Carr	Wood E&IS	Hazard Mitigation Planner	Amy.carr@woodplc.com

Albuquerque / Bernalillo County Hazard Mitigation Plan

Risk Assessment & Goals Update Webinar

Tuesday September 22, 2020 10:00 AM – 12:00 PM

Meeting held online:

https://teams.microsoft.com/l/meetup-join/19%3ameeting_ODVmNjY5ZjQtOWQ3ZC00YjQxLWJmOGEtZWQ3YTQ0NzcyMzJl%40thread.v2/0?context=%7b%22Tid%22%3a%220843acec-fd3e-49be-bd54-18c6048a3fd0%22%2c%22Oid%22%3a%221af7d331-902d-4752-9987-ea455d99ec99%22%7d

Phone: 866-670-1764,
Conference ID: 196856497#

Subject/Purpose: Discuss the highlights of the updated Hazard Identification and Risk Assessment and review the mitigation goals from the 2015 Plan.

1. Introductions
2. Review of the Planning Process and Requirements
3. Public Involvement Activities
4. Hazard Identification and Risk Assessment (HIRA) Update
5. Mitigation Goals and Objectives Update
6. Next Steps
7. Questions

Post-Meeting Survey: bit.ly/ABQHazardRankingSurvey

**Summary of the Albuquerque/Bernalillo County
Hazard Mitigation Plan Update
Hazard Mitigation Planning Committee Meeting #2**

**September 22, 2020
10:00 am – 12:00pm**

Risk Assessment and Goals Update Webinar

Introductions and Opening Remarks

Scott Field of Wood Environment and Infrastructure Solutions, the consulting firm hired to facilitate the plan development process, began the meeting with welcoming remarks. Twenty-seven people attended the webinar. A link to a post-meeting survey was provided, and members were encouraged to complete the survey by October 6th to provide their feedback on which hazards should be included in the 2020 Plan, the relative significance of those hazards for each jurisdiction, and thoughts on revising the Plan goals and objectives: bit.ly/ABQHazardRankingSurvey

Review of Mitigation, Disaster Mitigation Act (DMA) Requirements, and the Planning Process

Following introductions, Scott Field reviewed the planning process that will be followed and discussed the project status thus far.

Update on Public Involvement Activities/public meeting.

The online public survey is open until September 30th and has so far received 612 responses (608 English version and 4 Spanish version). The HMPC was encouraged to share the link to the public survey through their respective channels:

(English Version): <https://bit.ly/HMP2020PublicSurvey>

(Spanish Version): [https://bit.ly/Encuesta públicaHMP2020](https://bit.ly/Encuesta_públicaHMP2020)

An online public webinar will be held using Zoom. More details on the date and time will be shared with the HMPC once determined. The HMPC will again be encouraged to share the public webinar details through their respective channels.

Risk Assessment Presentation and Discussion

The general risk assessment requirements were outlined before turning to a detailed discussion of each hazard. Highlights were presented on each hazard included in the updated risk assessment chapter of the plan. Refer to the Albuquerque/Bernalillo County HMP Risk Assessment PowerPoint presentation for specific details on each hazard. Highlights of the discussion are noted by hazard in the table below.

Hazard or Topic	Meeting Discussion and Problem Statements
Flood	<ul style="list-style-type: none"> HMPC agreed with proposed 2020 hazard ratings.
Dam Failure/Incident	<ul style="list-style-type: none"> HMPC noted the Cochiti Dam was missing from the map because it was outside the mapped area. A failure of that dam could have a large impact on the planning area. Wood will ensure Cochiti Dam and the potential impacts of a dam incident there will be captured in the HIRA. AMAFCA noted dam failure unlikely and suggested changing the frequency rating from occasional. Los Ranchos agreed.

Hazard or Topic	Meeting Discussion and Problem Statements
	<ul style="list-style-type: none"> Some members suggested increasing the severity rating to catastrophic?
Drought	<ul style="list-style-type: none"> Heritage Farm is vulnerable to drought impacts. Lots of investment has gone into the Farm and could result in significant economic impacts. The connection between drought and wildfire was noted. MRGCD added that for their jurisdiction the connection between drought and fire is important. The loss in the Bosque and range of economic losses of agricultural lands in addition to potential shutdown of facilities due to water supply shortages could be high.
Extreme Heat	<ul style="list-style-type: none"> Impacts from extreme heat tend to be related to public health. Secondary impacts include increasing the risk to other hazards including drought and wildfire.
Thunderstorm (Hail and Lightning)	<ul style="list-style-type: none"> <i>No comments</i>
High Wind	<ul style="list-style-type: none"> Suggested to increase frequency rating from 'Likely' to 'Highly Likely'. Common during summer thunderstorms but can also occur from any cold front. Recent high wind event on September 8th-9th. A gap wind event that came through the east canyon.
Tornado	<ul style="list-style-type: none"> <i>No Comments</i>
Winter Storm	<ul style="list-style-type: none"> <i>No Comments</i>
Earthquake	<ul style="list-style-type: none"> Noted that the Rio Grande Rift was missing from the map. FEMA has conducted planning related to a major earthquake in the Rio Grande Valley for the State THIRA.
Landslide/Rockslide	<ul style="list-style-type: none"> <i>No Comments</i>
Subsidence	<ul style="list-style-type: none"> <i>No Comments</i>
Wildfire	<ul style="list-style-type: none"> Suggested that the frequency rating be increased to 'Highly Likely'. It was noted that the past couple of years has seen an increase in brush wildfires in the foothills. Bernalillo County Sheriff has been working with neighborhoods on fuel reduction projects and they have been more accepting of mitigation. Mitigation has been conducted in the Bosque. MRGCD added that fires happen in the Bosque every year though the scale might be small. HMPC added that fire spread should also be looked at. Recent fires have been able to be contained. Wind related to wildfire risk should also be taken into consideration; an event starting under high wind conditions would cause the severity to be increased significantly. HMPC noted there are vulnerable populations living in the Bosque including people experiencing homelessness. The species and habitats at the BioPark (both plants and animals) that about the Bosque are also vulnerable to wildfire. Suggested to revise the "Not Burnable" category on the map representing urban areas. The HMPC noted anything can burn if hot enough. Wood stated that name is from the NMWRAP database, but agreed it is misleading and will re-name that category.

In addition to the natural hazard discussed, the HMPC also discussed including human-caused hazards to the Hazard Mitigation Plan. This would be new to the 2020 planning process. While human-caused hazards are not required by FEMA to be included in the Hazard Mitigation Plan, they are a requirement to meet EMAP accreditation.

The following human-caused hazards were discussed:

- Active Threat
- Civil Disturbance
- Cyber Threat
- Hazardous Materials
- Pandemic/Health
- Transportation Accident
- Utility Disruption

HMPC comments related to Active Threat were shared with the group. The County's THIRA and part of the State THIRA have a scenario related to a complex coordinated terrorist attack on the Albuquerque Balloon Fiesta. Others added that the Ben E Keith mass shooting in 2018 should be added to the list of past events.

Some HMPC members suggested not including human-caused hazards in the 2020 Hazard Mitigation Plan. All HMPC members can provide their own thoughts on the inclusion of human-caused hazards in the post-meeting survey that was sent to the group after the webinar ended.

Mitigation Goals and Objectives Update

Key differences between "goals," "objectives" and "actions" were defined as described by FEMA: goals and objectives are usually more general and broad guidelines while actions are specific and project-driven. The existing goals from the current 2015 Hazard Mitigation Plan were reviewed so that the HMPC could decide whether to keep, edit, re-define, or remove what they think is appropriate moving forward with the HMP. Objectives are not required and were not included in the 2015 Plan, but the HMPC has the opportunity in 2020 planning process to include them if they wish. Projects submitted for grant funding will need to tie back to goals in the HMP.

All HMPC members can provide their own thoughts on the existing mitigation goals in the post-meeting survey.

Plan Timeline/Next steps

The next HMPC planning meeting, date TBD, will focus on updating the mitigation strategy including finalizing the 2020 mitigation goals, reviewing the mitigation actions from 2015 plan, and developing new mitigation actions for the 2020 plan update. The meeting materials from this meeting will also be shared electronically, including the presentation and handouts. The date and information on the upcoming public meeting will also be made available.

The HMPC is asked to complete the Post Webinar Survey by October 6th:

<https://bit.ly/ABQHazardRankingSurvey>

The meeting adjourned at 12:00 pm.

Points of Contact for this HMP update effort:

Roger Ebner

Albuquerque OEM

rebner@cabq.gov

505-244-8600

Scott Field

Wood E&IS Project Manager

scott.field@woodplc.com

303-742-5320

Albuquerque/Bernalillo County Hazard Mitigation Plan 2020 Update

Risk Assessment and Goals Update Meeting Chat Log

9/22/2020

[9/22/20 9:51 AM] Carr, Amy was invited to the meeting.

[9/22/20 9:55 AM] Jeff Phillips (Guest) was invited to the meeting.

[9/22/20 9:55 AM] Scott Overpeck NWS ABQ (Guest) was invited to the meeting.

[9/22/20 9:56 AM] BRADLEY, CATHERINE was invited to the meeting.

[9/22/20 9:57 AM] Field, Scott

Good morning and welcome. We'll be getting started in a few minutes.

[9/22/20 9:57 AM] SHAHAB (Guest) was invited to the meeting.

[9/22/20 9:58 AM] Allan Armenta (Guest) was invited to the meeting.

[9/22/20 9:59 AM] Sandra Saiz (Guest) was invited to the meeting.

[9/22/20 10:00 AM] Randy Martinez (Guest) was invited to the meeting.

[9/22/20 10:00 AM] Mike Hamman was invited to the meeting.

[9/22/20 10:00 AM] Tiffany (Guest) was invited to the meeting.

[9/22/20 10:01 AM] Santiago, Andres was invited to the meeting.

[9/22/20 10:01 AM] Nolan Bennett (External) was invited to the meeting.

[9/22/20 10:01 AM] Nick (Guest) was invited to the meeting.

[9/22/20 10:01 AM] BC Justin Staley (Guest) was invited to the meeting.

[9/22/20 10:02 AM] Sandra Saiz (Guest) was invited to the meeting.

[9/22/20 10:02 AM] Yasmeen Najmi was invited to the meeting.

[9/22/20 10:04 AM] kevin sourisseau was invited to the meeting.

[9/22/20 10:04 AM] Nicole C. Martinez was invited to the meeting.

[9/22/20 10:04 AM] Antonio E. Jaramillo was invited to the meeting.

[9/22/20 10:05 AM] Joshua S. Campos was invited to the meeting.

[9/22/20 10:05 AM] Lucas Tafoya was invited to the meeting.

[9/22/20 10:05 AM] Field, Scott

Apologies for the technical difficulties, we'll get started here in a minute

[9/22/20 10:07 AM] Richard Clark was invited to the meeting.

[9/22/20 10:07 AM] Brandon J. Blackmon was invited to the meeting.

[9/22/20 10:07 AM] Monica T. Gonzales was invited to the meeting.

[9/22/20 10:07 AM] Gonzalez-aller, Aura I. was invited to the meeting.

[9/22/20 10:11 AM] Carr, Amy

Good morning, everyone. Here is the link to the Google Drive Folder to the meeting materials:

<https://drive.google.com/drive/folders/1zKPmXpBpdUsXhF98c3rIDsvn608LK0L4?usp=sharing>

[9/22/20 10:12 AM] Carr, Amy

Post Meeting Survey Link: <https://bit.ly/ABQHazardRankingSurvey>

[9/22/20 10:14 AM] Brenda Smythe (Guest) was invited to the meeting.

[9/22/20 10:15 AM] Sandra Saiz (Guest) no longer has access to the chat.

[9/22/20 10:16 AM] David (Guest) was invited to the meeting.

[9/22/20 10:16 AM] roger (Guest) was invited to the meeting.

[9/22/20 10:18 AM] kevin sourisseau no longer has access to the chat.

[9/22/20 10:18 AM] Amor Solano was invited to the meeting.

[9/22/20 10:18 AM] Amor Solano was invited to the meeting.

[9/22/20 10:22 AM] Carr, Amy

Link to Public Surveys

[9/22/20 10:22 AM] Carr, Amy

English: <https://bit.ly/HMP2020PublicSurvey>

[9/22/20 10:22 AM] Carr, Amy

Spanish: https://bit.ly/Encuesta_públicaHMP2020

[9/22/20 10:27 AM] Hakim CSD (Guest) was invited to the meeting.

[9/22/20 10:27 AM] Paul Rogers - Deputy Director DMD (Guest) was invited to the meeting.

[9/22/20 10:28 AM] Paul Rogers - Deputy Director DMD (Guest) no longer has access to the chat.

[9/22/20 10:50 AM] Yasmeen Najmi
thanks for the clarification on dam failure hazard

[9/22/20 10:53 AM] Yasmeen Najmi
Cochiti Dam failure could have a large impact on the planning area. Didn't see it on the map.

[9/22/20 10:54 AM] Monica T. Gonzales no longer has access to the chat.

[9/22/20 10:55 AM] Monica T. Gonzales was invited to the meeting.

[9/22/20 10:57 AM] Santiago, Andres (Guest)
I am sorry i need to leave this meeting. I have a 11:00 AM meeting

[9/22/20 11:01 AM] Yasmeen Najmi
sounds about right

[9/22/20 11:03 AM] Yasmeen Najmi
The MRGCD would look at it from fire risk and loss in the bosque and range of economic losses of agricultural lands

[9/22/20 11:04 AM] Yasmeen Najmi
also potential shutdown of facilities as we see this year with water supply shortages

[9/22/20 11:04 AM] Scott Overpeck NWS ABQ (Guest)
Information
(1 liked)

[9/22/20 11:05 AM] Santiago, Andres no longer has access to the chat.

[9/22/20 11:14 AM] Yasmeen Najmi
for the bosque I would rate frequency as highly likely since they happen every year though scale might be quite small.

[9/22/20 11:14 AM] Yasmeen Najmi
I realize these are averaged though

[9/22/20 11:15 AM] Yasmeen Najmi
agree

[9/22/20 11:17 AM] Monica T. Gonzales no longer has access to the chat.

[9/22/20 11:17 AM] Lucas Tafoya
Agree, Highly Likely. There are many people experiencing homelessness in the Bosque.

[9/22/20 11:20 AM] Hakim CSD (Guest)

As we discuss impacts to life (loss of life) we must include the BioPark species (both plant and animal life) & habitats that abut the Bosque.

[9/22/20 11:20 AM] BRADLEY, CATHERINE

Back to wild fires, I would not list urban area as "Not Burnable". Anything can burn if hot enough. Perhaps call the category by another name?

[9/22/20 11:21 AM] Field, Scott

Good point Hakim. Do you have any info you can send us on that?

[9/22/20 11:21 AM] Field, Scott

Catherine: agreed. Those are the NMWYRAP caetgories, but we'll re-name that one.

[9/22/20 11:22 AM] BC Justin Staley (Guest) no longer has access to the chat.

[9/22/20 11:24 AM] Yasmeen Najmi

what was the potential severity?

[9/22/20 11:24 AM] Yasmeen Najmi

couldn't hear

[9/22/20 11:25 AM] Yasmeen Najmi

thank you

[9/22/20 11:27 AM] Hakim CSD (Guest)

Yes, Scott. Will work with the BioPark to provide a site plan and perhaps insurance coverages?

[9/22/20 11:27 AM] Field, Scott

Thank you!

[9/22/20 11:49 AM] roger (Guest)

mass shooting definition: involving 4 or more victims at one or more locations close to one another

[9/22/20 11:50 AM] Nicole C. Martinez

What about the Ben E Keith shooting

[9/22/20 12:00 PM] Carr, Amy

Post Meeting Survey: <https://bit.ly/ABQHazardRankingSurvey>

[9/22/20 12:03 PM] Hakim CSD (Guest) no longer has access to the chat.

[9/22/20 12:04 PM] Jeff Phillips (Guest)

Thank you Scott and Amy

[9/22/20 12:04 PM] Joshua S. Campos no longer has access to the chat.

[9/22/20 12:04 PM] Allan Armenta (Guest) no longer has access to the chat.

[9/22/20 12:04 PM] Sandra Saiz (Guest)

Thank you!

[9/22/20 12:05 PM] roger (Guest) no longer has access to the chat.

[9/22/20 12:05 PM] Sandra Saiz (Guest) no longer has access to the chat.

[9/22/20 12:05 PM] Tiffany (Guest) no longer has access to the chat.

[9/22/20 12:05 PM] Scott Overpeck NWS ABQ (Guest) no longer has access to the chat.

[9/22/20 12:05 PM] Antonio E. Jaramillo no longer has access to the chat.

[9/22/20 12:05 PM] Lucas Tafoya no longer has access to the chat.

[9/22/20 12:05 PM] Amor Solano no longer has access to the chat.

[9/22/20 12:06 PM] Nicole C. Martinez no longer has access to the chat.

ATTENDANCE RECORD
Albuquerque/Bernalillo County
Hazard Mitigation Plan Update
HMPC Risk Assessment & Goals Meeting
Tuesday, September 22, 2020 – 10:00 am -12:00 pm MDT

Name	Jurisdiction/Organization	Title	E-mail
Allan Armenta	Albuquerque Dept. of Technology	Systems Analyst II	aarmenta@cabq.gov
Catherine Bradley	Planning/AGIS Division	GIS Coordinator	cbradley@cabq.gov
Hakim Bellamy	Albuquerque Cultural Services Department	Deputy Director	hbellamy@cabq.gov
Justin Staley	Fire Rescue	Battalion Chief	jlstaley@cabq.gov
Kevin Sourisseau	Municipal Development	Deputy Director	ksourisseau@cabq.gov
Nick Zubel	Albuquerque OEM	Senior Planner	nzubel@cabq.gov
Paul Rogers	Albuquerque DMD	Deputy Director	progers@cabq.gov
Randy Martinez	Risk Management	Safety Compliance Specialist	randym@cabq.gov
Roger Ebner	Albuquerque OEM	Director of Emergency Management	rebner@cabq.gov
Sandra Saiz	Transit	ABQ Ride Supervisor	scsaiz@cabq.gov
Shahab Biazar	Planning	City Engineer	sbiazar@cabq.gov
Amor Solano	Bernalillo County Public Works	Section Engineer	asolano-hood@bernco.gov
Antonio E. Jaramillo	Bernalillo County Public Works	Director of Ops and Maintenance	aejaramillo@bernco.gov
Brandon J. Blackmon	Bernalillo County Sheriff	Captain	bblackmon@bernco.gov
Joshua S. Campos	Bernalillo County Sheriff	Deputy Chief	jcampos@bernco.gov
Lucas Tafoya	Health Protection	Inspection and Compliance Manager	ltafoya@bernco.gov
Monica T. Gonzales	Bernalillo County GIS	Permit Technician	mtgonzales@bernco.gov
Nicole C. Martinez	Bernalillo County OEM	Emergency Management Specialist	ncmartinez@bernco.gov
Richard Clark	Bernalillo County OEM	Director of Emergency Management	rclark@bernco.gov
Jeff Phillips	Los Ranchos OEM	Emergency Manager	JPhillips@losranchosnm.gov
Tiffany Justice	Planning & Zoning	Planning Director	tjustice@losranchosnm.gov

Name	Jurisdiction/Organization	Title	E-mail
Andres Santiago	ABCWUA	Risk Manager	asantiago@abcwua.org
Aura I. Gonzalez-aller	ABCWUA	Safety Manager	agonzalez-aller@abcwua.org
Nolan Bennett	AMAFCA	Field Engineer	nbennett@amafca.org
Mike Hamman	MRCGD	Chief Executive Office	mikeh@mrgcd.us
Yasmeen Najmi	MRCGD	Planner	Yasmeen@mrgcd.us
Brenda Smythe	Edgewood Soil & Water Conservation District	District Manager	bsmythe.eswcd@gmail.com
Scott Overpeck	NOAA/NWS	Warning Coordination Meteorologist	scott.overpeck@noaa.gov
Scott Field	Wood E&IS	Project Manager	Scott.field@woodplc.com
Amy Carr	Wood E&IS	Hazard Mitigation Planner	Amy.carr@woodplc.com

**Summary of the Albuquerque/Bernalillo County
Hazard Mitigation Plan Update
Hazard Mitigation Planning Committee Meeting #3**

**October 20, 2020
10:00 am – 12:00pm
Mitigation Strategy Update Webinar**

Introductions

Scott Field, Project Manager, Wood Environment and Infrastructure Solutions (Wood), kicked off the virtual meeting and thanked everyone for their participation. Scott introduced the Wood team and led a roll call of attendees to introduce themselves. In total 27 individuals participated in the virtual meeting representing participating jurisdictions including special districts, as well as stakeholders and partner organizations.

The meeting chat log is attached at the end of this summary.

Review of the Planning Process

The FEMA planning process steps were recapped; Wood is currently wrapping up the Risk Assessment process and beginning the mitigation strategy portion. This meeting focused on finalizing the mitigation goals, updating the status of mitigation actions in the 2016 plan, and identifying new mitigation actions for 2020.

The progress on the plan update process to date was reviewed. Highlights include:

- Kickoff meeting held July 22nd
- Risk Assessment meeting held September 22nd
- Online Public Survey closed September 30th

Public Survey Results

Two versions of the Public Survey, an English and Spanish version were open to public from August 4th to September 30th. Links to both surveys were posted on the City and County websites. In total 624 responses were received from the English version and 5 were received from the Spanish Version. The top five hazards of concern based on this public survey were:

1. Drought
2. High Wind
3. Extreme Heat
4. Pandemic
5. Thunderstorm

Handouts showing the entire survey results were emailed to the meeting attendees. The HMPC and stakeholders were encouraged to review the survey results and take them into account when developing mitigation goals, objectives, and actions.

2020 Hazard Summary

The Hazard Summary table was briefly reviewed. The group reached consensus on the hazard ratings.

The group discussed the possibility of adding human-caused hazards to the 2020 Plan Update. The group was sent a survey after the second meeting, which included a question asking respondents to select the top 2-4 human caused hazards that they believed should be evaluated in the 2020 Risk Assessment. The survey results showed the following:

1. Cyber Threat
2. Pandemic
3. Civil Disturbance (tie)
4. Utility Disruption (tie)
5. Active Threat

The group discussed the survey results. Some felt that pandemic was high on the survey because of being in the middle of a pandemic now. Others echoed this and said this was also the case with Civil Disturbance and added that Active Threat has been a higher threat compared to Civil Disturbance in recent years. Others added that pandemic should be added but as a lower priority. While pandemic hasn't been a concern in the past the group should assume that pandemic may become more common in the future with a global economy and climate change. It was added that the county maybe be more prepared for pandemics after COVID-19 but don't see that on the national level.

The group decided on the following human-caused hazards to be included in the 2020 Plan Update:

1. Cyber Threat
2. Pandemic
3. Active Threat
4. Hazardous Materials Incidents

Mitigation Goals and Objectives

The goals from the 2015 Hazard Mitigation Plan were revisited and results from the Webinar #2 Post Meeting Summary was discussed. Key differences between "goals," "objectives" and "actions" were defined: goals and objectives are usually more general and broad guidelines while actions are specific and project-driven. Projects submitted for grant funding will need to tie back to goals and objectives in the HMP. The group decided to change some goals completely and revise others. The changes are underlined and shown below. The group also decided to add an objective, new in 2020.

Goals:

- Goal 1: Protect lives and reduce injury.
- Goal 2: Make the County and its municipalities safer from natural and human-caused hazards.
- Goal 3: Reduce the amount of property damage and economic impacts, both public and private, from all hazards.
- Goal 4: Enhance the collaborative process with federal, state, and local agencies to mitigate all hazards in the planning area.
- Goal 5: Make the County, its municipalities, and special districts more resilient by shortening the recovery time after a hazard event.

- Goal 6: Encourage the development and implementation of long-term, cost-effective, and environmentally sound mitigation projects.
- Goal 7: Increase public awareness and understanding of risks and strategies for mitigation to protect lives and reduce injury.

Objective:

- Increase early warning notification via emergency messaging to mitigate loss of life and reduce injury.

Mitigation Actions

One way to think of mitigation actions is the four A's:

- Altering a hazard,
- Averting a hazard,
- Avoiding a hazard,
- Adapting to a hazard

FEMA suggests these four categories for mitigation actions:

- Plans and Regulations,
- Structure and Infrastructure Projects,
- Education and Awareness, and
- Natural Systems Protection.

Resources for more details on mitigation action types, categories, and example projects were provided, including a short discussion on climate change and adaptation considerations. Example hazard-specific mitigation projects were discussed including FEMA funding-eligible projects for flood, wildfire, and other hazards. The new BRIC grant and FEMA's community Lifelines were discussed. It was noted while it is not required at this time to connect mitigation actions to FEMA's Lifelines, the group was encouraged to look at the lifelines while thinking of potential new actions.

Review of Progress on Existing Mitigation Actions

After the webinar, a Mitigation Action Tracker was sent to the HMPC listing each jurisdictions' 2015 mitigation actions. Each HMPC representative was asked to provide status to provide comments on the status of each action. The mitigation action statuses are categorized as one of the following: Completed, Annual Implementation, In Progress, Not Started and Deleted.

Some examples of "Deleted" actions may be due to lack of project applicability over time, or even inability to complete a project in an area where the community does not have control/jurisdiction (e.g. state owned vs. federal land).

Annual Implementation are actions that a jurisdiction is conducting on an ongoing basis, but which the jurisdiction wants to continue forward into the updated plan to maintain visibility on the action.

Developing New Mitigation Actions

Key requirements for mitigation actions in the 2020 plan update are:

- Each participating jurisdiction is required to develop at least one new action.
- Each jurisdiction must have 2 actions for each natural hazard (including continuing actions from the 2016 plan).
- Jurisdictions are also encouraged to develop mitigation actions to address the human-caused hazards included in the plan, however these are not required and will not be reviewed by FEMA.
- To meet FEMA requirements action must be “true” mitigation from one of the following categories:
 - Plans and regulations
 - Structure and infrastructure projects
 - Natural systems protection
 - Education and awareness (limited to one per hazard)
- Preparedness & response actions can be included, but will not count towards the requirement.
- All jurisdictions that participate in the National Flood Insurance Program (NFIP) will need to have a mitigation action addressing continued NFIP compliance.

The following are resources with ideas and examples of mitigation actions and implementation:

- FEMA’s Mitigation Idea: <https://www.fema.gov/media-library/assets/documents/30627>

A link to the New Mitigation Action Survey was shared during the meeting and emailed after. Each HMPC member was asked to fill out the survey with at least one mitigation action by November 3rd.

New Mitigation Actions Survey:

https://forms.office.com/Pages/ResponsePage.aspx?id=7KxDCD79vkm9VBjGBIo_0B53D7F45nIKshvPr2mtKcFUNUVZMVRLUUZaNk5UVzQyOUdKSDZPNzA3UiQIQCN0PWcu

Next Steps

The next steps in the HMP update process were briefly discussed and the project milestones and prospective timeline for task completions were presented. The Wood team mentioned that the next HMPC meeting will include prioritizing new mitigation actions and reviewing the draft plan. The specific day and time would be set soon.

Project Milestone

- HMPC Review Draft
- Public Review Draft
- NM DHSEM Review
- FEMA Review (estimated)
- Final Approved HMP for local adoption

Anticipated Timeline

Early November 2020
Late November 2020
November – December 2020
December 2020 – January 2021
January 2021

Points of Contact for this HMP update effort:

Scott Field

Wood E&IS Project Manager
scott.field@woodplc.com
303-742-5320

Roger Ebner

Albuquerque OEM
rebner@cabq.gov
505-244-8600

Albuquerque/Bernalillo County Hazard Mitigation Plan 2020 Update

Mitigation Strategy Meeting Chat Log

10/20/2020

[10/20 9:55 AM] Carr, Amy joined the meeting.
 [10/20 9:56 AM] Nolan Bennett joined the meeting.
 [10/20 9:56 AM] Allan Armenta (Guest) joined the meeting.
 [10/20 9:57 AM] Gonzalez-aller, Aura I. joined the meeting.
 [10/20 9:57 AM] Scott Overpeck NWS ABQ (Guest) joined the meeting.
 [10/20 9:58 AM] Lucas Tafoya joined the meeting.
 [10/20 9:58 AM] Joel Craig (Guest) joined the meeting.
 [10/20 9:58 AM] Shahab Biazar (Guest) joined the meeting.
 [10/20 9:59 AM] Yasmeen Najmi (Guest) joined the meeting.
 [10/20 9:59 AM] Chris Chavez (Guest) joined the meeting.
 10/20 10:00 AM] Nicole C. Martinez joined the meeting.
 [10/20 10:00 AM] Randy Martinez (Guest) joined the meeting.
 [10/20 10:01 AM] BC Justin Staley (Guest) joined the meeting.
 [10/20 10:02 AM] Sandra Saiz (Guest) joined the meeting.
 [10/20 10:02 AM] Tiffany (Guest) joined the meeting.
 [10/20 10:03 AM] Santiago, Andres joined the meeting.
 [10/20 10:03 AM] Sandra Saiz (Guest) joined the meeting.
 [10/20 10:04 AM] Scott Overpeck NWS ABQ (Guest) left the conversation.
 [10/20 10:04 AM] Robert Rose joined the meeting.
 [10/20 10:04 AM] Elias E. Archuleta joined the meeting.
 10/20 10:05 AM] Paul Rogers DMD Deputy Director (Guest) left the conversation.
 [10/20 10:05 AM] Antonio E. Jaramillo joined the meeting.
 [10/20 10:05 AM] Scott Overpeck NWS ABQ (Guest) joined the meeting.
 [10/20 10:05 AM] Sandra Saiz (Guest) left the conversation.
 [10/20 10:05 AM] Sandra Saiz (Guest) joined the meeting.
 [10/20 10:06 AM] Sandra Saiz (Guest) left the conversation.

[10/20 10:12 AM] Scott Overpeck NWS ABQ (Guest) Nobody cares about flooding when you are in a drought

[10/20 10:16 AM] Paul Rogers DMD Deputy Director CABQ (Guest) joined the meeting.

[10/20 10:19 AM] Yasmeen Najmi (Guest) I agree with your comments but I think we have to assume that pandemics could become more common in the future in a global economy and with climate change. perhaps countries will be more prepared after Covid-19 but I see that only on the state level here in the US

[10/20 10:19 AM] Yasmeen Najmi (Guest) yes perhaps as a slightly lower priority
 Yes

[10/20 10:20 AM] Nick Zobel (Guest) Yes

[10/20 10:20 AM] Tiffany (Guest) Yes

[10/20 10:20 AM] Chris Chavez (Guest)yes

[10/20 10:20 AM] Allan Armenta (Guest) yes

[10/20 10:20 AM] Nicole C. Martinez (Guest) yes

[10/20 10:20 AM] Paul Rogers DMD Deputy Director CABQ (Guest) Yes

[10/20 10:20 AM] Lucas Tafoya (Guest) yes

[10/20 10:20 AM] Randy Martinez (Guest) Yes

[10/20 10:20 AM] Shahab Biazar (Guest) Yes

[10/20 10:20 AM] Sandra Saiz (Guest) Yes

[10/20 10:20 AM] Santiago, Andres (Guest) yes

[10/20 10:20 AM] BC Justin Staley (Guest) Cyber- yes

[10/20 10:20 AM] Elias E. Archuleta (Guest) yes

[10/20 10:20 AM] Joel Craig (Guest) yes

[10/20 10:20 AM] Meaghan Ellsworth joined the meeting.

[10/20 10:20 AM] Shahab Biazar (Guest) Yes

[10/20 10:20 AM] Chris Chavez (Guest) yes

[10/20 10:20 AM] Yasmeen Najmi (Guest) yes

[10/20 10:20 AM] Joel Craig (Guest) yes

[10/20 10:20 AM] Randy Martinez (Guest) No

[10/20 10:20 AM] Nicole C. Martinez (Guest)yes

[10/20 10:20 AM] Lucas Tafoya (Guest) Pandemic yes

[10/20 10:20 AM] Sandra Saiz (Guest) Yes

[10/20 10:20 AM] Paul Rogers DMD Deputy Director CABQ (Guest) Pandemic Yes

[10/20 10:20 AM] Tiffany (Guest) Yes

[10/20 10:20 AM] Nolan Bennett yes

[10/20 10:20 AM] Elias E. Archuleta (Guest) ys

[10/20 10:20 AM] Elias E. Archuleta (Guest) yes

[10/20 10:20 AM] Santiago, Andres (Guest) yes

[10/20 10:21 AM] Chris Chavez (Guest) yes

[10/20 10:21 AM] Randy Martinez (Guest) yes

[10/20 10:21 AM] Yasmeen Najmi (Guest) yes

[10/20 10:21 AM] Nick Zubel (Guest) no

[10/20 10:21 AM] Lucas Tafoya (Guest) yes

[10/20 10:21 AM] Nicole C. Martinez (Guest) yes

[10/20 10:21 AM] Shahab Biazar (Guest) no

[10/20 10:21 AM] Elias E. Archuleta (Guest) no

[10/20 10:21 AM] Tiffany (Guest) No

[10/20 10:21 AM] Paul Rogers DMD Deputy Director CABQ (Guest) Yes

[10/20 10:21 AM] Tiffany (Guest) No

[10/20 10:21 AM] Paul Rogers DMD Deputy Director CABQ (Guest) Yes

[10/20 10:21 AM] Sandra Saiz (Guest) yes

[10/20 10:21 AM] BC Justin Staley (Guest) No

[10/20 10:21 AM] Allan Armenta (Guest) no

[10/20 10:21 AM] Santiago, Andres (Guest) yes

[10/20 10:21 AM] Randy Martinez (Guest) no

[10/20 10:21 AM] Shahab Biazar (Guest) yes

[10/20 10:21 AM] Nick Zobel (Guest) yes

[10/20 10:21 AM] Yasmeen Najmi (Guest) yes

[10/20 10:21 AM] Tiffany (Guest) Yes

[10/20 10:21 AM] Andres Santiago (Guest) joined the meeting.

[10/20 10:21 AM] Chris Chavez (Guest) yes

[10/20 10:21 AM] Lucas Tafoya (Guest) yes

[10/20 10:21 AM] Robert Rose (Guest) yes

[10/20 10:21 AM] Joel Craig (Guest) yes

[10/20 10:21 AM] Paul Rogers DMD Deputy Director CABQ (Guest) Yes

[10/20 10:21 AM] BC Justin Staley (Guest) yes

[10/20 10:21 AM] Sandra Saiz (Guest) Yes

[10/20 10:21 AM] Allan Armenta (Guest) yes

[10/20 10:21 AM] BRADLEY, CATHERINE (Guest) yes

[10/20 10:22 AM] Nick Zobel (Guest) yes

[10/20 10:22 AM] Robert Rose (Guest) no

[10/20 10:22 AM] BC Justin Staley (Guest) yes

[10/20 10:22 AM] Shahab Biazar (Guest) no

[10/20 10:22 AM] Randy Martinez (Guest) yes

[10/20 10:22 AM] Nicole C. Martinez (Guest) yes

[10/20 10:22 AM] Lucas Tafoya (Guest) no

[10/20 10:22 AM] Tiffany (Guest) Yes

[10/20 10:22 AM] Joel Craig (Guest) no

[10/20 10:22 AM] Paul Rogers DMD Deputy Director CABQ (Guest) No

[10/20 10:22 AM] Sandra Saiz (Guest) no

[10/20 10:22 AM] Yasmeen Najmi (Guest) no

[10/20 10:22 AM] BRADLEY, CATHERINE (Guest) yes

[10/20 10:22 AM] Elias E. Archuleta (Guest) no

[10/20 10:22 AM] BC Justin Staley (Guest) this is something that APD and AFR are actively working on mitigating

[10/20 10:33 AM] Yasmeen Najmi (Guest) could you send these slides to the group it would be easier to compare

[10/20 10:33 AM] Gonzalez-aller, Aura I. For B. I will say Protect lives and reduce injuries.

[10/20 10:33 AM] Andres Santiago (Guest) who are the special districts? is there a reference to who they are?

[10/20 10:33 AM] Yasmeen Najmi (Guest) email thanks!

[10/20 10:33 AM] Meaghan Ellsworth (Guest) I like e on proposed if there current goals don't discuss

[10/20 10:34 AM] Gonzalez-aller, Aura I. yes

[10/20 10:34 AM] Yasmeen Najmi (Guest) not really

[10/20 10:34 AM] Randy Martinez (Guest) not on a laptop

[10/20 10:34 AM] Andres Santiago (Guest) perfect! thank you

[10/20 10:36 AM] Santiago, Andres left the conversation.

[10/20 10:37 AM] Meaghan Ellsworth (Guest) Goals only

[10/20 10:37 AM] Yasmeen Najmi (Guest) A and B, the others seem to be captured in the goals

[10/20 10:37 AM] Gonzalez-aller, Aura I. I like the D

[10/20 10:38 AM] Nick Zubel (Guest) add all hazards to B

[10/20 10:51 AM] Field, Scott [Typical Mitigation Action Alternatives.pdf] ([https://woodplc-my.sharepoint.com/personal/scott_field_woodplc_com/Documents/Microsoft Teams Chat Files/Typical Mitigation Action Alternatives.pdf](https://woodplc-my.sharepoint.com/personal/scott_field_woodplc_com/Documents/Microsoft%20Teams%20Chat%20Files/Typical%20Mitigation%20Action%20Alternatives.pdf))

[10/20 10:58 AM] Scott Overpeck NWS ABQ (Guest) Got to get on another conf call. Let me know if there is anything I can assist with. Have a good day.

[10/20 10:58 AM] Scott Overpeck NWS ABQ (Guest) left the conversation.

[10/20 11:13 AM] Kevin Sourisseau (Guest) joined the meeting.

[10/20 11:17 AM] Yasmeen Najmi (Guest) when are the full suite of all mitigation actions due?

[10/20 11:22 AM] Carr, Amy Selection and Prioritization Criteria: [Selection and Prioritization Criteria Handout.pdf] ([https://woodplcmy.sharepoint.com/personal/amy_carr_woodplc_com/Documents/Microsoft Teams Chat Files/Selection and Prioritization Criteria Handout.pdf](https://woodplcmy.sharepoint.com/personal/amy_carr_woodplc_com/Documents/Microsoft%20Teams%20Chat%20Files/Selection%20and%20Prioritization%20Criteria%20Handout.pdf))

[10/20 11:25 AM] Yasmeen Najmi (Guest) could you please send all guidance and links by email. I can't open or download them.

[10/20 11:27 AM] Carr, Amy Yes, we will email all the reference handouts with the slides. Sorry about that. Thanks for letting us know!

[10/20 11:29 AM] Andres Santiago (Guest) Thanks Scott!

[10/20 11:29 AM] Yasmeen Najmi (Guest) left the conversation.

[10/20 11:29 AM] Andres Santiago (Guest) left the conversation.

[10/20 11:30 AM] Gonzalez-aller, Aura I. Thanks, Scott

[10/20 11:30 AM] Robert Rose left the conversation.

[10/20 11:30 AM] Allan Armenta (Guest) left the conversation.

[10/20 11:30 AM] Chris Chavez (Guest) left the conversation.

[10/20 11:30 AM] Lucas Tafoya left the conversation.

[10/20 11:30 AM] Nick Zubel (Guest) left the conversation.

[10/20 11:30 AM] Randy Martinez (Guest) left the conversation.

[10/20 11:30 AM] Meaghan Ellsworth left the conversation.

[10/20 11:30 AM] Antonio E. Jaramillo left the conversation.

[10/20 11:30 AM] Nolan Bennett Thanks

[10/20 11:30 AM] Nicole C. Martinez left the conversation.

[10/20 11:30 AM] BC Justin Staley (Guest) left the conversation.

[10/20 11:30 AM] Tiffany (Guest) left the conversation.

[10/20 11:30 AM] Sandra Saiz (Guest) left the conversation.

[10/20 11:30 AM] Paul Rogers DMD Deputy Director CABQ (Guest) left the conversation.

[10/20 11:33 AM] Shahab Biazar (Guest) left the conversation.

[10/20 11:35 AM] Kevin Sourisseau (Guest) left the conversation.

[10/20 11:36 AM] Elias E. Archuleta left the conversation.

ATTENDANCE RECORD
Albuquerque/Bernalillo County
Hazard Mitigation Plan Update
HMPC Mitigation Strategy Meeting
Tuesday, October 20, 2020 – 10:00 am-12:00 pm MDT

Name	Jurisdiction/Organization	Title	E-mail
Allan Armenta	Albuquerque Dept. of Technology	Systems Analyst II	aarmenta@cabq.gov
Catherine Bradley	Planning/AGIS Division	GIS Coordinator	cbradley@cabq.gov
Chris Chavez	Economic Development	Planner	chrischavez@cabq.gov
Joel Craig	Animal Welfare	Operations Manager	jcraig@cabq.gov
Justin Staley	Fire Rescue	Battalion Chief	jlstaley@cabq.gov
Nick Zubel	Albuquerque OEM	Senior Planner	nzubel@cabq.gov
Paul Rogers	Albuquerque DMD	Deputy Director	progers@cabq.gov
Randy Martinez	Risk Management	Safety Compliance Specialist	randym@cabq.gov
Sandra Saiz	Transit	ABQ Ride Supervisor	scsaiz@cabq.gov
Shahab Biazar	Planning	City Engineer	sbiazar@cabq.gov
Antonio E. Jaramillo	Bernalillo County Public Works	Director of Ops and Maintenance	aejaramillo@bernco.gov
Elias E. Archuleta	Bernalillo County Public Works/Technical Services	Director	earchuleta@bernco.gov
Lucas Tafoya	Health Protection	Inspection and Compliance Manager	ltafoya@bernco.gov
Meaghan Ellsworth	Bernalillo County Public Works	Special Projects Coordinator	mellsworth@bernco.gov
Nicole C. Martinez	Bernalillo County OEM	Emergency Management Specialist	ncmartinez@bernco.gov
Robert Rose	Bernalillo County Fire	Deputy Chief of Fire and Rescue	rose@bernco.gov
Tiffany Justice	Planning & Zoning	Planning Director	tjustice@losranchosnm.gov
Andres Santiago	ABCWUA	Risk Manager	asantiago@abcwua.org
Aura I. Gonzalez-aller	ABCWUA	Safety Manager	agonzalez-aller@abcwua.org
Nolan Bennett	AMAFCA	Field Engineer	nbennett@amafca.org
Yasmeen Najmi	MRCGD	Planner	Yasmeen@mrqcd.us

Name	Jurisdiction/Organization	Title	E-mail
Scott Overpeck	NOAA/NWS	Warning Coordination Meteorologist	scott.overpeck@noaa.gov
Scott Field	Wood E&IS	Project Manager	Scott.field@woodplc.com
Amy Carr	Wood E&IS	Hazard Mitigation Planner	Amy.carr@woodplc.com

Mitigation Action Selection and Prioritization Criteria

- Does the proposed action protect lives or vulnerable populations?
- Does the proposed action address hazards or areas with the highest risk?
- Does the proposed action protect critical facilities, infrastructure, or community assets?
- Does the proposed action meet multiple goals or objectives?

STAPLE/E

Developed by FEMA, this method of applying evaluation criteria enables the planning team to consider in a systematic way the social, technical, administrative, political, legal, economic, and environmental opportunities and constraints of implementing a particular mitigation action. For each action, the HMPC should ask, and consider the answers to, the following questions:

Social

Does the measure treat people fairly (different groups, different generations)? Does it consider social equity, disadvantaged communities, or vulnerable populations?

Technical

Will it work? Does it solve the problem? Is it feasible?

Aministrative

Is there capacity to implement and manage project?

Political

Who are the stakeholders? Did they get to participate? Is there public support? Is political leadership willing to support it?

Legal

Does your organization have the authority to implement? Is it legal? Are there liability implications?

Economic

Is it cost-beneficial? Is there funding? Does it contribute to the local economy or economic development? Does it reduce direct property losses or indirect economic losses?

Environmental

Does it comply with environmental regulations or have adverse environmental impacts?

Alternative Mitigation Actions	Dam Failure	Floods	Hazardous Materials	Drought	Weather Extremes (hail, lightning, temps,)	Wind/Tornado	Wildland Fires	Severe Winter Storm
PREVENTION								
Building codes and enforcement		■	■	■	■	■	■	■
Comprehensive Watershed Tax		■						
Density controls	■	■	■				■	
Design review standards		■	■	■		■	■	
Easements		■	■				■	
Environmental review standards		■	■				■	
Floodplain development regulations	■	■	■					
Hazard mapping	■	■	■				■	
Floodplain zoning	■	■	■					
Forest fire fuel reduction			■				■	
Housing/landlord codes			■	■	■			
Slide-prone area/grading/hillside development regulations							■	
Manufactured home guidelines/regulations		■			■	■		
Minimize hazardous materials waste generation			■					
Multi-Jurisdiction Cooperation within watershed	■	■		■				
Open space preservation	■	■					■	
Performance standards	■	■		■	■	■	■	■
Periodically contain/remove wastes for disposal			■					
Pesticide/herbicide management regulations			■					
Special use permits	■	■	■				■	
Stormwater management regulations		■	■					
Subdivision and development regulations	■	■	■	■		■	■	
Surge protectors and lightning protection					■			
Tree Management				■	■	■	■	■
Transfer of development rights		■					■	
Utility location			■		■	■		■

Example Mitigation Action Items

Albuquerque - Bernalillo County HMP Update

Alternative Mitigation Actions	Dam Failure	Floods	Hazardous Materials	Drought	Weather Extremes (hail, lightning, temps,)	Wind/ Tornado	Wildland Fires	Severe Winter Storm
PROPERTY PROTECTION								
Acquisition of hazard prone structures	■	■					■	
Facility inspections/reporting	■	■	■					
Construction of barriers around structures	■	■	■					
Elevation of structures	■	■						
Relocation out of hazard areas	■	■	■				■	
Structural retrofits (e.g., reinforcement, floodproofing, bracing, etc.)		■	■	■	■	■	■	■
PUBLIC EDUCATION AND AWARENESS								
Debris Control		■				■		
Flood Insurance	■	■						
Hazard information centers	■	■	■	■	■	■	■	■
Public education and outreach programs	■	■	■	■	■	■	■	■
Real estate disclosure	■	■	■		■		■	■
Crop Insurance				■	■			
Lightning detectors in public areas					■			
NATURAL RESOURCE PROTECTION								
Best Management Practices (BMPs)		■	■	■	■		■	
Forest and vegetation management	■	■		■	■		■	■
Hydrological Monitoring	■	■	■	■	■			
Sediment and erosion control regulations	■	■	■	■				
Stream corridor restoration		■						
Stream dumping regulations		■	■					
Urban forestry and landscape management		■		■	■		■	■
Wetlands development regulations		■	■				■	
EMERGENCY SERVICES								
Critical facilities protection	■	■	■	■	■	■	■	■
Emergency response services	■	■	■		■	■	■	■
Facility employee safety training programs	■	■	■		■	■	■	■

Example Mitigation Action Items

Albuquerque - Bernalillo County HMP Update

Alternative Mitigation Actions	Dam Failure	Floods	Hazardous Materials	Drought	Weather Extremes (hail, lightning, temps,)	Wind/ Tornado	Wildland Fires	Severe Winter Storm
Hazard threat recognition	■	■	■	■	■	■	■	■
Hazard warning systems (community sirens, NOAA weather radio)	■	■	■		■	■	■	■
Health and safety maintenance	■	■	■	■	■	■	■	■
Post-disaster mitigation	■	■	■	■	■	■	■	■
Evacuation planning	■	■	■				■	
STRUCTURAL PROJECTS								
Channel maintenance		■						
Dams/reservoirs (including maintenance)	■	■						
Isolate hazardous materials waste storage sties			■					
Levees and floodwalls (including maintenance)		■						
Safe room/shelter					■	■		■
Secondary containment system			■					
Site reclamation/restoration/revegetation		■	■	■				
Snow fences								■
Water supply augmentation				■	■			

**HAZARD MITIGATION PLAN
2020 BCPWD STATUS UPDATE
MEMO**

**WEDNESDAY, JANUARY 13, 2021
PUBLIC WORKS DIVISION**

In the 2015 Hazard Mitigation Plan, Bernalillo County along with other local agencies set for a series of mitigation actions and projects. The plan is currently being updated for the next 5 year plan window.

The Hazard Mitigation Plan 2015 can be found at the following URL:

<https://www.cabq.gov/police/documents/bernalillo-county-city-of-albuquerque-albuquerque-metropolitan-arroyo-flood-control-authority-amafca-village-of-los-ranchos-de-albuquerque-village-of-tijeras-hazard-mitigation-plan.pdf>

This report was prepared by Bernalillo County Public Works staff to supplement the on-going public effort to update the 2015 Plan. The plan update was discussed at a Public Meeting on Thursday, November 19, 2020 from 5 to 7 PM.

The following is a listing of various mitigation actions called for in the 2015 plan, and an update as to the status of those actions.

1. Bernalillo County Drainage Projects
 - a. Vista del Rio Phase IV Storm Drain and Pump Station: Complete
 - b. Browning Culvert Crossings: Preliminary design is complete. County is seeking funding sources to construct the required concrete box culvert to cross Browning.
 - c. Avenal Storm Drain: Complete
 - d. Barcelona Storm Drain: Phase 1 of this project has been completed. Phase 2 of this project has been designed and plans are approved for construction. Funding is being secured and construction is anticipated to begin in Fall 2019. Phase 3 of this project is being prepared for RFP for the design.
2. Storm Drain Projects – Various Locations
 - a. Black Mesa (Don Felipe Damn) Storm Drain: This portion of the project is complete.
 - b. Black Mesa (McCoy Dam) Storm Drain: Plans have been completed and approved. Construction is on-going.
 - c. Black Mesa (Raymac) Storm Drain: This portion of the project is complete.
3. Montano Levee Project Feasibility Study
 - a. This project was ended by State OEM due to concerns over tight schedule.
4. Adobe Acres Pump Station Outfall
 - a. This project does not currently have funding. The County is seeking funding sources and working with APS on potential solutions for the pond.

5. AMAFCA Miscellaneous Projects
 - a. AMAFCA continues maintenance and minor adjustments as determined to be necessary from their regular inspections of facilities.
6. Amole Dam Gravity Outlet
 - a. This project has been funded for construction in 2021.
7. Barr Main Canal Improvements
 - a. AMAFCA is leading this project but there is not currently a funding source.
8. Hamilton Dam Stormwater Detention Basin
 - a. This project is being led by AMAFCA and is currently in design, with funding proposed for construction in 2024 and 2025.
9. Pond 197 and 197A Construction and Outfall
 - a. This project has been completed by AMAFCA.
10. Southeast Valley Drainage Management Plan Projects Implementation and Right of Way Acquisition
 - a. This project is on-going.
11. Southwest Mesa Miscellaneous Drainage Projects
 - a. This project is being led by AMAFCA and is currently on-going. Facilities are to be installed at each dam as the outfall pipe is extended to their location, to enable proper tie-in to the outfall system.

Additional information is available in the 2020 AMAFCA Project Schedule, which provides detailed funding amounts and status of the projects under AMAFCA's jurisdiction. That report is available at the following URL: <http://amafca.org/documents/2020%20AMAFCA%20Project%20Schedule.pdf>

The above report details upcoming new projects. The draft update to the Hazard Mitigation Plan includes additional new projects and recommendations.

This memo was prepared by Bernalillo County Flood Plain Administrator - Blaine Carter, PE, CFM.





Albuquerque Metropolitan Arroyo Flood Control Authority

1m · 🌐

Help AMAFCA prepare for disasters and emergencies!

The Albuquerque Metropolitan Area is updating our Hazard Mitigation Plan, to help us prepare for disasters caused by natural and human-caused hazards, and identify ways to reduce losses and protect our community from hazard events. We're seeking input from the public to help us better understand our vulnerabilities, your experiences, and opportunities to reduce the impacts of hazards before they occur.

Please take our short five-question Hazard Mitigation Plan Survey at <https://bit.ly/HMP2020PublicSurvey> by August 31, 2020.

Spanish language survey link: https://bit.ly/Encuesta_públicaHMP2020.

0

People Reached

0

Engagements

Boost Post



Like



Comment



Share



Comment as Albuquerque Metropolitan Ar...





← Tweet

Home

Explore

Notifications

Messages

Bookmarks

Lists

Profile

More



AMAFCA
@ABQFloodControl

The ABQ Metro Area is updating our Hazard Mitigation Plan, to help us prepare for disasters caused by natural and human-caused hazards.

Please take our short five-question Hazard Mitigation Plan Survey at bit.ly/HMP2020PublicS...

Spanish: bit.ly/Encuesta_públi...

8:14 AM · Aug 11, 2020 · Twitter Web App

View Tweet activity



Search Twitter

Relevant people



AMAFCA
@ABQFloodControl

The Albuquerque Metropolitan Arroyo Flood Control Authority (AMAFCA) was created in 1963 with the specific responsibility for flooding problems in Albuquerque.

What's happening

COVID-19 · 3 hours ago

New Zealand records first COVID-19 cases in 102 days

Trending with: [New Zealand](#)



#ProjectPower

Netflix has the blockbusters

Promoted by NetflixFilm

Celebrities · Trending

#RobinWilliams

8,927 Tweets

Los Angeles Times · Last night

Swarm of quakes sparks worries about larger quake on San Andreas fault



Politics · Trending

george conway

14.3K Tweets

Show more


Terms · Privacy policy · Cookies · Ads info · More

© 2020 Twitter, Inc.

Tweet



AMAFCA
@ABQFloodControl



Help AMAFCA prepare for disasters and emergencies!

The Albuquerque Metropolitan Area is updating our Hazard Mitigation Plan, to help us prepare for disasters caused by natural and human-caused hazards, and identify ways to reduce losses and protect our community from hazard events. We're seeking input from the public to help us better understand our vulnerabilities, your experiences, and opportunities to reduce the impacts of hazards before they occur.

Please take our short five-question Hazard Mitigation Plan Survey at <https://bit.ly/HMP2020PublicSurvey> by August 31, 2020.

Spanish language survey link: https://bit.ly/Encuesta_públicaHMP2020.

 [August 11, 2020](#) [News](#)  Comments Off

[« Agenda for the July 23, 2020 Board of Directors Regular Meeting](#)

Albuquerque Flood Control

Ditch Safety
City of Albuquerque Storm Drainage Design
Keep the Rio Grand... The Storm Water Quality Team

Local Government

State of New Mexico
Bernalillo County
City of Albuquerque

Geographic Information Systems

City of Albuquerque Interactive Maps (Advanced Map Viewer)
Bernalillo County Interactive Maps

Other Links

Real-time Surface Water Data for NM (USGS)
Statewide Real-Time Stream Flow Data for NM (USGS)
Rio Grande Gauge... water flow data (USGS)



Bernalillo County NM

September 1 at 11:55 AM · 🌐



The City of Albuquerque and Bernalillo County, in collaboration with the Albuquerque Metropolitan Arroyo Flood Control Authority (AMAFCA), the Village of Los Ranchos de Albuquerque, the Village of Tijeras, the Middle Rio Grande Conservancy District (MRGCD), and the Albuquerque/Bernalillo County Water Utility Authority (ABCWUA) is updating its Hazard Mitigation Plan, in an effort to be better prepared in the event of natural, or human-caused disasters. The multi-agency task force wants to identify ways to reduce losses and protect the communities from hazard events. The agencies are seeking input from the public through a short, five-question, online Hazard Mitigation Survey to help better understand vulnerabilities, experiences, and opportunities to reduce the impacts of hazards before they occur. Responses will be taken until September 30, 2020.

English: <https://bit.ly/HMP2020PublicSurvey>

Spanish: https://bit.ly/Encuesta_públicaHMP2020



5

2 Shares



Like



Comment



Share





Bernalillo County @BernCounty · Sep 1

#BemCO, @cabq, @ABQFloodControl, @LosRanchosNM, the Village of Tijeras, @MRGCD, and the Albuquerque/Bernalillo County Water Utility Authority is updating its Hazard Mitigation Plan.



1



2



3



Bernalillo County

@BernCounty

A short, five-question, online survey is available for the public to fill out.

Responses will be taken until September 30, 2020.

English: bit.ly/HMP2020PublicS...

Spanish: bit.ly/Encuesta_públi...

12:01 PM · Sep 1, 2020 · Twitter Web App

1 Retweet





EMERGENCY MANAGEMENT

Home > Emergency Management > About the Department of Emergency Management

ABOUT THE DEPARTMENT OF EMERGENCY MANAGEMENT

The Bernalillo County Office of Emergency Management is a state-of-the-art emergency management system that coordinates effective use of county, state and federal resources to protect the lives and health of Bernalillo County citizens and visitors from the effects of natural or human-caused disasters, including acts of terrorism.

Current Travel Restrictions

Governor Michelle Lujan Grisham and the state of New Mexico are committed to mitigating the widespread community transmission of COVID-19 by enforcing self-isolation for persons travelling into New Mexico from high-risk areas. This pertains to anyone travelling by airplane, public transportation, or vehicle.

All visitors are expected to comply with New Mexico masking and distancing guidelines while in our state, and would be subject to whatever rules exist in their state of residence when they go home.

[Learn more here.](#)



[Bernalillo County Emergency Operations Plan](#)

SHARE

[Bernalillo County - "How to be Prepared for an Emergency" Community Handbook](#)

SHARE

[Bernalillo County - "How to be Prepared for an Emergency" Community Handbook \(Spanish\)](#)

SHARE

Emergency preparedness includes maintaining emergency operations plans, training county employees and citizens, and coordinating mutual aid resources. The department is on call around the clock for both small- and large-scale situations such as hazardous materials releases, natural disasters, technological disasters, weapons of mass destruction incidents, and acts of terrorism.

The county's Emergency Operations Center is where upper management gathers to determine the best course of action during significant incidents or times of disaster. County staff may also respond to the scene to serve as an interagency liaison, and coordinate state or federal agency support requests.

The county also can bring in a large collection of equipment, including communication tools, support vehicles, generators, and shelters. Additionally, county support personnel can, through mutual aid agreements and organizations, coordinate logistics support, special task forces, and search and rescue and communication teams.

Hazard Mitigation Plan Survey

Director of Emergency Management:

Richard A. Clark Jr.

Address: 6840 Second St. NW, Albuquerque, NM 87107

Phone: Office (505) 468-1301 Cell (505) 382-4640 Administration (505) 468-1306

Fax: (505) 462-9751

Email: OHSEM@bernco.gov

The City of Albuquerque and Bernalillo County, in collaboration with the Albuquerque Metropolitan Arroyo Flood Control Authority (AMAFCA), the Village of Los Ranchos de Albuquerque, the Village of Tijeras, the Middle Rio Grande Conservancy District (MRGCD), and the Albuquerque/Bernalillo County Water Utility Authority (ABCWUA) is updating its Hazard Mitigation Plan, in an effort to be better prepared in the event of natural, or human-caused disasters. The multi-agency task force wants to identify ways to reduce losses and protect the communities from hazard events. The agencies are seeking input from the public through a short, five-question, online Hazard Mitigation Survey to help better understand vulnerabilities, experiences, and opportunities to reduce the impacts of hazards before they occur. Responses will be taken until September 30, 2020.

English: <https://bit.ly/HMP2020PublicSurvey>

Spanish: https://bit.ly/Encuesta_públicaHMP2020

[View All Events](#)

Powered by [Real Time Solutions](#) - Website Design & Document Management

Hazard Mitigation Plan Survey

The City of Albuquerque and Bernalillo County, in collaboration with the Albuquerque Metropolitan Arroyo Flood Control Authority (AMAFCA), the Village of Los Ranchos de Albuquerque, the Village of Tijeras, the Middle Rio Grande Conservancy District (MRGCD), and the Albuquerque/Bernalillo County Water Utility Authority (ABCWUA) is updating its *Hazard Mitigation Plan*, in an effort to be better prepared in the event of natural, or human-caused disasters. The multi-agency task force wants to identify ways to reduce losses and protect the communities from hazard events. The agencies are seeking input from the public through a short, five-question, online Hazard Mitigation Survey to help better understand vulnerabilities, experiences, and opportunities to reduce the impacts of hazards before they occur. Responses will be taken until Sept. 30, 2020.



TAKE THE
SURVEY

English: <https://bit.ly/HMP2020PublicSurvey>

Spanish: https://bit.ly/Encuesta_públicaHMP2020

2020 Albuquerque-Bernalillo County Hazard Mitigation Plan Update open to public comment

The City of Albuquerque Office of Emergency Management (OEM) has been working on updating the Albuquerque-Bernalillo County Hazard Mitigation Plan, which describes hazards that could threaten the Albuquerque-Bernalillo County area such as floods, wildfires, or severe weather; analyzes their potential impacts; and identifies ways to reduce impacts through long-term, sustainable mitigation projects. The 2020 Hazard Mitigation Plan Update is now available for review and comment by the community at <http://www.cabq.gov/office-of-emergency-management/resources/hazard-mitigation-plan>

This updated plan improves upon the 2015 plan and identifies new opportunities and strategies to reduce vulnerabilities and increase resiliency and sustainability in our communities. Bernalillo County, the City of Albuquerque, the Village of Los Ranchos de Albuquerque, and the Village of Tijeras are participating in this planning project to reduce losses from future disasters, in cooperation with Albuquerque Metropolitan Arroyo Flood Control Authority (AMAFCA), the Middle Rio Grande Conservancy District (MRGCD), and the Albuquerque/Bernalillo County Water Utility Authority (ABCWUA).

As part of this plan revision process, we encourage community members to submit any comments they may have about the plan. The comments may be submitted via this [form](#). We ask that all comments be submitted by **March 21, 2021**.

Jurisdictions must update their hazard mitigation plans and re-submit them for FEMA approval every five years in order to be eligible for receiving certain types of non-emergency disaster assistance, including funding for mitigation projects.

OFFICE OF EMERGENCY MANAGEMENT



[Home \(Http://Www.Cabq.Gov\)](http://www.cabq.gov)

[Office of Emergency Management \(Http://Www.Cabq.Gov/Office-Of-Emergency-
Management\)](http://www.cabq.gov/office-of-emergency-management)
/ [Resources \(Http://Www.Cabq.Gov/Office-Of-Emergency-Management/Resources\)](http://www.cabq.gov/office-of-emergency-management/resources)
/ [Hazard Mitigation Plan](#)

- [Citizen Preparedness \(http://www.cabq.gov/office-of-emergency-management/citizen-preparedness\)](http://www.cabq.gov/office-of-emergency-management/citizen-preparedness)
 - [How the City is Preparing \(http://www.cabq.gov/office-of-emergency-management/how-the-city-is-preparing\)](http://www.cabq.gov/office-of-emergency-management/how-the-city-is-preparing)
 - [Contact Us \(http://www.cabq.gov/office-of-emergency-management/contact\)](http://www.cabq.gov/office-of-emergency-management/contact)
 - [Emergency Announcements \(http://www.cabq.gov/office-of-emergency-management/news\)](http://www.cabq.gov/office-of-emergency-management/news)
 - [Our Office \(http://www.cabq.gov/office-of-emergency-management/our-department\)](http://www.cabq.gov/office-of-emergency-management/our-department)
 - [Emergency Management Upcoming Events \(http://www.cabq.gov/office-of-emergency-management/events\)](http://www.cabq.gov/office-of-emergency-management/events)
 - [Presentation/Tour Request \(http://www.cabq.gov/office-of-emergency-management/presentation-tour-request\)](http://www.cabq.gov/office-of-emergency-management/presentation-tour-request)
 - [Resources \(http://www.cabq.gov/office-of-emergency-management/resources\)](http://www.cabq.gov/office-of-emergency-management/resources)
 - [Emergency Plans and Annexes \(http://www.cabq.gov/office-of-emergency-management/resources/emergency-plans-annexes\)](http://www.cabq.gov/office-of-emergency-management/resources/emergency-plans-annexes)
-
- [Coronavirus \(COVID-19\) Information \(https://www.cabq.gov/coronavirus-information\)](https://www.cabq.gov/coronavirus-information)
-
- [Hazard Mitigation Plan](#)

Contact Information (<http://www.cabq.gov/office-of-emergency-management/contact>)

Roger Ebner

Director

Emergency Management Office



Full contact information (<http://www.cabq.gov/office-of-emergency-management/contact>)

Hazard Mitigation Plan

Albuquerque's Hazard Mitigation Plan identifies natural and human made hazards that impact our city, identifies actions the city can take to reduce the impact of those hazards, and establishes a process for implementing the plan.

Quick Links

- 2015 New Mexico Hazard Mitigation Plan (/about/pdf.html) (<http://www.cabq.gov/police/documents/bernalillo-county-city-of-albuquerque-albuquerque-metropolitan-arroyo-flood-control-authority-amafca-village-of-los-ranchos-de-albuquerque-village-of-tijeras-hazard-mitigation-plan.pdf>)
- 2007 Albuquerque/Bernalillo County Hazard Mitigation Plan (/about/pdf.html) (<http://www.cabq.gov/office-of-emergency-management/documents/hazard-mitigation/2007-Hazard-Mitigation-Plan.pdf>)
- About Hazard Mitigation
- Hazard Mitigation Meetings
- Frequently Asked Questions
- Guidance and Regulations

2015 Hazard Mitigation Plan

View the 2015 Hazard Mitigation Plan. (/about/pdf.html) (<http://www.cabq.gov/police/documents/bernalillo-county-city-of-albuquerque-albuquerque-metropolitan-arroyo-flood-control-authority-amafca-village-of-los-ranchos-de-albuquerque-village-of-tijeras-hazard-mitigation-plan.pdf>)

2007 Hazard Mitigation Plan

View the 2007 Hazard Mitigation Plan (/about/pdf.html) (<http://www.cabq.gov/office-of-emergency-management/documents/hazard-mitigation/2007-Hazard-Mitigation-Plan.pdf>)



Albuquerque-Bernalillo County Hazard Mitigation Plan Update

Recording of Public Meeting November 19, 2020 🌐 (/about/offsite.html) (<https://www.youtube.com/watch?v=FkYN6rWxIEU&feature=youtu.be>)

Hazard Mitigation Planning

Hazard mitigation is any action taken to reduce or eliminate the long-term risk to human life and property from natural hazards.

The purpose of mitigation planning is to identify policies and actions that can be implemented over the long term to reduce risk and future losses. Mitigation Plans form the foundation for a community's long-term strategy to reduce disaster losses and break the cycle of disaster damage, reconstruction, and repeated damage. The planning process is as important as the plan itself. It creates a framework for risk-based decision making to reduce damage to lives, property and the economy from future disasters. State, Local and Tribal governments benefit from Mitigation Planning by:

- Identifying cost effective actions for risk reduction that are agreed upon by stakeholders and the public.
- Focusing resources on the greatest risks and vulnerabilities.
- Building partnerships by involving people, organizations and businesses.
- Increasing education and awareness of hazards and risk.
- Communicating priorities to state and federal officials.
- Aligning risk reduction with other community objectives.

What is the Benefit of a Hazard Mitigation Plan to Local Governments?

Local Governments who adopt a hazard plan may be eligible for the following benefits:

- A more disaster-resistant and resilient community/region.
- Hazard mitigation assistance programs, including Hazard Mitigation Grant Programs, Pre-Disaster Mitigation, Flood Mitigation Assistance and Severe Repetitive Loss Grant Programs.
- Points under the National Flood Insurance Program's Community Rating System (CRS)

Frequently Asked Questions

What is Mitigation Planning?

Mitigation planning is a process through which communities assess risks and identify actions to reduce vulnerability to hazards through hazard mitigation.

What is a Mitigation plan?

A Mitigation Plan is a community-driven, living document that communities use to reduce their vulnerability to hazards.


Why assess and plan for risk?

The plan and its process show the link between land-use decisions and vulnerability. It serves as a tool to be used by planners or other officials to advise and inform decision makers.

What is the Stafford Act?

The Robert T. Stafford Disaster Relief and Emergency Assistance Act (Public Law 93-288), as amended by the Disaster Mitigation Act of 2000, provides the legal basis for State, Local, and Indian Tribal governments to obtain Federal assistance during declared major disasters and emergencies.

Guidance and Regulations

- FEMA Hazard Mitigation Planning  (/about/offsite.html) (<https://www.fema.gov/emergency-managers/risk/hazard-mitigation-planning>)
- Multi-Hazard Mitigation Planning Guidance under the Disaster Mitigation Act of 2000 (PDF) (/about/pdf.html) (<http://www.cabq.gov/office-of-emergency-management/documents/hazard-mitigation/bluebook0108.pdf>)



- FEMA How To Guide #1, Getting Started: Building Support for Mitigation Planning (PDF) (/about/pdf.html) (<http://www.cabq.gov/office-of-emergency-management/documents/hazard-mitigation/howto1.pdf>)
- FEMA How To Guide #2, Understanding Your Risks: Identifying Hazards and Estimating Losses (PDF) (/about/pdf.html) (<http://www.cabq.gov/office-of-emergency-management/documents/hazard-mitigation/howto2.pdf>)
- FEMA How To Guide #3, Developing the Mitigation Plan: Identifying Mitigation Actions and Implementation Strategies (PDF) (/about/pdf.html) (<http://www.cabq.gov/office-of-emergency-management/documents/hazard-mitigation/howto3.pdf>)
- FEMA How To Guide #4, Bringing the Plan To Life: Implementing the Hazard Mitigation Plan (PDF) (/about/pdf.html) (<http://www.cabq.gov/office-of-emergency-management/documents/hazard-mitigation/howto4.pdf>)
- FEMA How To Guide #5, Using Benefit-Cost Review in Mitigation Planning(PDF) (/about/pdf.html) (<http://www.cabq.gov/office-of-emergency-management/documents/hazard-mitigation/howto5.pdf>)
- FEMA How To Guide #6, Integrating Historic Property and Cultural Resource Considerations into Hazard Mitigation Planning (PDF) (/about/pdf.html) (<http://www.cabq.gov/office-of-emergency-management/documents/hazard-mitigation/howto6.pdf>)
- FEMA How To Guide #7, Integrating Manmade Hazards into Mitigation Planning (PDF) (/about/pdf.html) (<http://www.cabq.gov/office-of-emergency-management/documents/hazard-mitigation/howto7.pdf>)
- FEMA How To Guide #8, Multi-Jurisdictional Mitigation Planning State and Local(PDF) (/about/pdf.html) (http://www.cabq.gov/office-of-emergency-management/documents/hazard-mitigation/howto8_092006.pdf)
- FEMA How To Guide #9, Using the Hazard Mitigation Plan to Prepare Successful Mitigation Projects (PDF) (/about/pdf.html) (http://www.cabq.gov/office-of-emergency-management/documents/hazard-mitigation/how_to_9_aug08.pdf)
- Planning for a Sustainable Future (PDF) (/about/pdf.html) (http://www.cabq.gov/office-of-emergency-management/documents/hazard-mitigation/fema364_Planning_Sustain.pdf)
- Disaster Recovery and Mitigation Handbook (PDF) (/about/pdf.html) (http://www.cabq.gov/office-of-emergency-management/documents/hazard-mitigation/Disaster_Recovery_and_Mitigation_Handbook.pdf)
- Mandatory Purchase of Flood Insurance Guidelines (PDF) (/about/pdf.html) (http://www.cabq.gov/office-of-emergency-management/documents/hazard-mitigation/10040_NFIP.pdf)
- 44CFR Interim Rule (PDF) (/about/pdf.html) (http://www.cabq.gov/office-of-emergency-management/documents/hazard-mitigation/mp_interim_rule_1031071.pdf)
- FEMA Mitigation Directorate  (/about/offsite.html) (<https://www.fema.gov/what-mitigation/federal-insurance-mitigation-administration>)



EMERGENCIES

For emergencies, call 911 (tel:911) immediately.

For non-emergency police calls, call (505) 242-COPS (tel:(505) 242-COPS)



311 COMMUNITY CONTACT CENTER

The 311 Community Contact Center is a centralized call center for the City of Albuquerque. The 311 service is a single telephone number for all non-emergency City of Albuquerque inquiries and services.

Dial 311 (tel:311) or (505) 768-2000 (tel:505-768-2000)

TWITTER FEED

CABQ Twitter Accounts

A Twitter list by [@cabq](#)

Official Twitter accounts of City of Albuquerque Departments, Offices, and Programs.

ABQ Beautiful Retweeted



Visit Albuquerque

@VisitABQ

Just in time for [#WomensHistoryMonth](#), we've put together a list of some of Albuquerque's most influential women through history so that you can learn something new as you plan your next trip. [#TrueABQ](#)
visitalbuquerque.org/abq365/blog/po...

[Embed](#)

[View on Twitter](#)

NEWSLETTER SIGNUP

Stay in Touch! Sign up for updates.

Subscribe

VISIT US ON SOCIAL MEDIA



(<https://twitter.com/cabq>)



(<https://www.instagram.com/oneabq/>)



(<https://www.linkedin.com/company/city-of-albuquerque>)



(<https://www.youtube.com/channel/UCdpRwD5FA0g3ynJWxGk7BVQ>)



Search Nextdoor

- Home
- Messages
- Metrics
- Invite Residents
- Events

- Agency
- Neighborhoods
 - Directory
 - Add Staff Members

- Help
- Agency User Community

R Director Roger Ebner, Albuquerque Office of Emergency Manageme... ▼

Help Albuquerque prepare for disasters and emergencies! The City of Albuquerque and Bernalillo County in collaboration with Albuquerque Metropolitan Arroyo Flood Control District Authority (AMAFCA), Village of Los Ranchos de Albuquerque, Village of Tijeras, Middle Rio Grande Conservancy District (MRGCD), and Albuquerque Bernalillo County Water Utility Authority are updating their Hazard Mitigation Plan, to help us prepare for disasters caused by natural and human-caused hazards, and identify ways to reduce losses and protect our community from hazard events. We're seeking input from the public to help us better understand our vulnerabilities, your experiences, and opportunities to reduce the impacts of hazards before they occur. Please take our short five-question Hazard Mitigation Plan Survey at <https://bit.ly/HMP2020PublicSurvey> by September 30, 2020.

Spanish language survey link: https://bit.ly/Encuesta_públicaHMP2020

Here is a link to the 2015 Hazard Mitigation Plan: <https://bit.ly/3b7iyZh>

11 Sep · Subscribers of Albuquerque Office of Emergency Management

Like
 26 Comments
 69
 78192 Impressions

To see favorites here, select ☆ then ☆, and drag to the Favorites Bar folder. Or import from another browser. [Import favorites](#)

- > Citizen Preparedness
- > How the City is Preparing
- > Contact Us
- > Emergency Announcements
- > Our Office
- > Emergency Management Upcoming Events
- > Presentation/Tour Request
- > Resources
 - > Emergency Plans and Annexes
 - > Coronavirus (COVID-19) Information
 - > Hazard Mitigation Plan

Hazard Mitigation Plan

Albuquerque's Hazard Mitigation Plan identifies natural and human made hazards that impact our city, identifies actions the city can take to reduce the impact of those hazards, and establishes a process for implementing the plan.

Help Albuquerque prepare for disasters and emergencies!

The City of Albuquerque and Bernalillo County in collaboration with Albuquerque Metropolitan Arroyo Flood Control District Authority (AMAFCA), Village of Los Ranchos de Albuquerque, Village of Tijeras, Middle Rio Grande Conservancy District (MRGCD), and Albuquerque Bernalillo County Water Utility Authority are updating their Hazard Mitigation Plan, to help us prepare for disasters caused by natural and human-caused hazards, and identify ways to reduce losses and protect our community from hazard events. We're seeking input from the public to help us better understand our vulnerabilities, your experiences, and opportunities to reduce the impacts of hazards before they occur. Please take our short five-question Hazard Mitigation Plan Survey at <https://bit.ly/HMP2020PublicSurvey> by September 30, 2020.

Spanish language survey link: https://bit.ly/Encuesta_públicaHMP2020

Contact Information

Roger Ebner

- ### Quick Links
- [2015 New Mexico Hazard Mitigation Plan](#)
 - [2007 Albuquerque/Bernalillo County Hazard Mitigation Plan](#)
 - [About Hazard Mitigation](#)
 - [Hazard Mitigation Meetings](#)
 - [Frequently Asked Questions](#)
 - [Guidance and Regulations](#)



Explore

Settings

Tweet



Jeff Phillips @LosRanchosEM

Public Meeting Tonight on The Draft Joint Hazard Mitigation Plan

bernco.gov/health-and-pub...

#LosRanchos #NMEM #Mitigation

	<p>Public Meeting Scheduled on Joint Hazard Plan The City of Albuquerque Office of Emergency Management is conducting a public meeting, via Zoom, to update the 2020 ... bernco.gov</p>
--	--

7:19 AM · Nov 19, 2020 · TweetDeck



Search Twitter

New to Twitter?

Sign up now to get your own pers

Sign up

Relevant people



Jeff Phillips @LosRanchosEM
Emergency Manage
Los Ranchos de Alb
Mexico

What's happening

Entertainment · LIVE
It's Adam Driver's birthday
Trending with
[#HappyBirthdayAdamDriver](#)

Politics · Trending
Pompeo Doctrine

Trending in United States
#IHaventBeenHappySince

Trending in United States
Rise and Grind

US elections · LIVE
Louisiana: Election news an updates

Show more

Terms of Service Privacy Policy
Ads info More © 2020 Twitt

Don't miss what's happening

People on Twitter are the first to know.

Log in

S



Explore

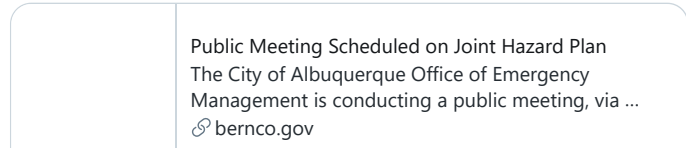
Settings

Search Twitter

Jeff Phillips @LosRanchosEM · 11h Public Meeting Tonight on The Draft Joint Hazard Mitigation Plan

berncogov/health-and-pub...

#LosRanchos #NMEM #Mitigation




Thread

Jeff Phillips @LosRanchosEM

Replying to @LosRanchosEM

Public Meeting underway with the briefing portion #LosRanchos #NMEM #Mitigation



5:21 PM · Nov 19, 2020 · TweetDeck

1 Like



New to Twitter?

Sign up now to get your own pers

Sign up

Relevant people

Jeff Phillips @LosRanchosEM Emergency Manage Los Ranchos de Alb Mexico

What's happening

Event · LIVE Gucci Mane and Jeezy face a Verzuz battle

Trending with Knuck

Trending in United States #AskCOIN

Hip hop · Trending Kash Doll

Hip hop · Trending Dolph 4,543 Tweets

US elections · LIVE Louisiana: Election news an updates

Show more

Terms of Service Privacy Policy Ads info More © 2020 Twitt

Don't miss what's happening

People on Twitter are the first to know.

Log in S



Jeff Phillips

@LosRanchosEM



Participating on 2020 ABQ/Bernco Metro Area Mitigation Planning kickoff meeting. Good participation

[#NMEM](#) [#LosRanchos](#)

2:41 PM · Jul 22, 2020 · [Twitter for iPhone](#)

 [View Tweet activity](#)

1 Like



Jeff Phillips

@LosRanchosEM

2020 ABQ/Bernco Metro Area Mitigation Planning Team meeting today to discuss the Update Guide.

Look for Public Input Survey soon
[#NMEM](#) [#LosRanchos](#) [#Mitigation](#)

11:49 AM · Aug 5, 2020 · [Twitter for iPhone](#)

||| [View Tweet activity](#)

1 Retweet 1 Like



Jeff Phillips

@LosRanchosEM

The ABQ/Bernco Metro Area Mitigation Planning Team is seeking public input to help us better understand vulnerabilities, experiences, and opportunities to reduce impacts of hazards.

Please take the 5 question Survey:

bit.ly/HMP2020PublicS...

En Español: bit.ly/Encuesta_p%C3%...

12:26 PM · Aug 5, 2020 · [Twitter for iPhone](#)

||| [View Tweet activity](#)

1 Retweet and comment 2 Likes



Los Ranchos Emergency Management

25m · 🌐



Your input is important to us and the whole ABQ/Bernco Metro Area Mitigation Planning Team



Los Ranchos de Albuquerque

1d · 🌐

Help Los Ranchos prepare for disasters and emergencies.

The Albuquerque Metropolitan Area is updating our Hazard Mitigation Plan, to help us prepare for disasters caused by natural and human-caused hazards, and identify ways to reduce losses and protect our community from hazard events. We're seeking input from the public to help us better understand our vulnerabilities, your experiences, and opportunities to reduce the impacts of hazards before they occur.

Please take our short five-question Hazard Mitigation Plan Survey at <https://bit.ly/HMP2020PublicSurvey> by August 31, 2020.

En Español: https://bit.ly/Encuesta_publicaHMP2020P2020

4

People Reached

0

Engagements

Boost Unavailable



Like



Comment



Share



Comment as Los Ranchos Emergency Ma...





Los Ranchos de Albuquerque

1d



Help Los Ranchos prepare for disasters and emergencies.

The Albuquerque Metropolitan Area is updating our Hazard Mitigation Plan, to help us prepare for disasters caused by natural and human-caused hazards, and identify ways to reduce losses and protect our community from hazard events. We're seeking input from the public to help us better understand our vulnerabilities, your experiences, and opportunities to reduce the impacts of hazards before they occur.

Please take our short five-question Hazard Mitigation Plan Survey at <https://bit.ly/HMP2020PublicSurvey> by August 31, 2020.

En Español: https://bit.ly/Encuesta_públicaHMP2020P2020



2

2 Comments 1 Share



Like



Comment



Share



Most Relevant



Write a comment...



Don Lopez

We will be working hard to make this plan as workable and effective as possible

Mayor Don Lopez PE, CMO

Village of Los Ranchos de Alb.

Like Reply 1d



Los Ranchos Emergency Management

@LosRanchosNM.EmergencyManagement · Government Organization

■ Send Message



Los Ranchos Emergency Management

33m · ■



Public Meeting Tonight: Draft Hazard Mitigation Plan



Los Ranchos EmERGE...

■ Send Message

■ Like



The City of Albuquerque Office of Emergency Management is conducting a public meeting, via Zoom, to update the 2020 Albuquerque-Bernalillo County Hazard Mitigation Plan. This plan describes hazards that could threaten the Albuquerque-Bernalillo County area such as floods, wildfires, or severe weather; analyzes their potential impacts; and identifies ways to reduce impacts through long-term, sustainable mitigation projects.

Date: Thursday, Nov. 19

Time: 5 – 7 p.m.

Computer via Zoom: <https://cabq.zoom.us/j/96788753337>

Phone: 646-558-8656 meeting ID 967 8875 3337





Los Ranchos de Albuquerque

Published by Tiffany Justice · Just now ·



Hazard Mitigation Plan Update - Public Comment Period Open Until March 21, 2021

Los Ranchos has been working on updating the Albuquerque/Bernalillo County Hazard Mitigation Plan, which describes hazards that could threaten the Albuquerque/Bernalillo County area such as floods, wildfires, or severe weather; analyzes their potential impacts; and identifies ways to reduce impacts through long-term, sustainable mitigation projects.

The updated plan is available for download and comment through this virtual engagement space:

<https://virtual.woodplc.com/VirtualSpace/191844> through March 21, 2021. Please help us improve this plan by providing your feedback and input on this important plan update.

This updated plan improves upon the 2015 plan and identifies new opportunities and strategies to reduce vulnerabilities and increase resiliency and sustainability in our communities. Bernalillo County, the City of Albuquerque, the Village of Los Ranchos de Albuquerque, the Village of Tijeras, Albuquerque Metropolitan Arroyo Flood Control Authority (AMAFCA), the Middle Rio Grande Conservancy District (MRGCD), and the Albuquerque/Bernalillo County Water Utility Authority (ABCWUA) are participating in this planning project to reduce losses from future disasters.

Jurisdictions must update their hazard mitigation plans and re-submit them for FEMA approval every five years in order to be eligible for receiving certain types of non-emergency disaster assistance, including funding for mitigation projects.



Los Ranchos de Albuquerque

1d · 🌐



Help Los Ranchos prepare for disasters and emergencies.

The Albuquerque Metropolitan Area is updating our Hazard Mitigation Plan, to help us prepare for disasters caused by natural and human-caused hazards, and identify ways to reduce losses and protect our community from hazard events. We're seeking input from the public to help us better understand our vulnerabilities, your experiences, and opportunities to reduce the impacts of hazards before they occur.

Please take our short five-question Hazard Mitigation Plan Survey at <https://bit.ly/HMP2020PublicSurvey> by August 31, 2020.

En Español: https://bit.ly/Encuesta_públicaHMP2020P2020

270

People Reached

24

Engagements

Boost Post



2

2 Comments



Like



Comment



Share



Most Relevant ▾



Comment as Los Ranchos de Albuquerque



View comments



Los Ranchos de Albuquerque



10



8:11 AM

8/5/2020





Los Ranchos Emergency Management

Published by Losranchos EmergencyManagement · 1m



The Albuquerque/Bernalillo County Hazard Mitigation Plan is now available for public review and comment.

We have launched a virtual public engagement space, available at <https://virtual.woodplc.com/VirtualSpace/191844>

If for some reason you have difficulty with the virtual space, you can also download the draft directly from this Google Drive: <https://drive.google.com/.../1VUOgkzcSv50Y0RAvXYfzbVD3Atl...>

The online comment form is accessible through the virtual room, but here's the direct link:

<https://forms.office.com/Pages/ResponsePage.aspx...>

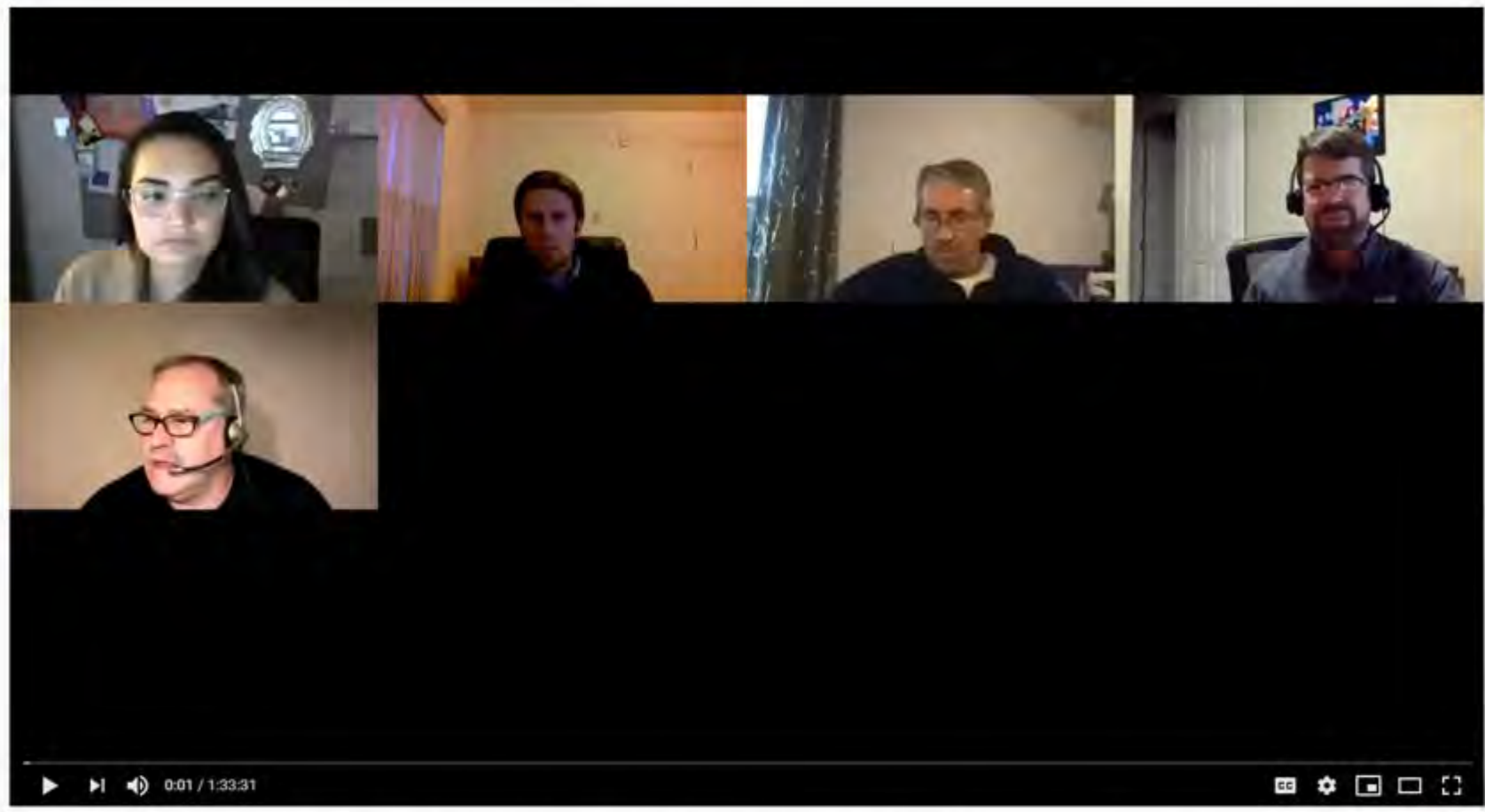


Welcome to the virtual engagement room for the Albuquerque Bernalillo County Hazard Mitigation Plan. Use your mouse to drag the screen around to see the whole room. You can zoom in using the wheel on your mouse or the +/- in the top left corner. Click on any of the purple folders to see what documents are available to download & review. Please leave a comment using the Feedback form. Thank you for your input!

I have read and agree to the

Cancel

Accept



Public Meeting on the Albuquerque-Bernalillo County Hazard Mitigation Plan Update November 19, 2020

8 views · Nov 20, 2020






























0 likes 0 comments SHARE SAVE ...



GOV TV - Boards & Commission Meetings
225 subscribers

SUBSCRIBE

Find a participant

- | | | | | |
|--|---------------------------------------|---|---|---|
| SF | Scott Field (Me) |  |  |  |
| NZ | Nick Zobel (Host) | |  | |
| NZ | Nick Zobel (Co-host) |  |  |  |
| EK | Edwina Kiro |  |  | |
| AL | Adam Leuschel he/him | |  |  |
| JP | Jeff Phillips - Los Ranchos | |  |  |
|  | Jennifer Owen-White (she, her, hers) | |  |  |
| NM | Nicole Martinez | |  |  |
|  | Nolan Bennett - AMAFCA | |  |  |
| RC | Richard Clark - Bernalillo County EOC | |  |  |
| R | Roger | |  |  |
| TJ | Tiffany Justice | |  |  |
| YN | Yasmeen Najmi | |  |  |

 Raise Hand

 yes

 no

 go slower

 go faster

 more

Invite

Unmute Me



Village of Tijeras

Published by Hallee Jane Brown · 4h · 🌐



The Village of Tijeras has been working on updating the Albuquerque/Bernalillo County Hazard Mitigation Plan, which describes hazards that could threaten the Albuquerque/Bernalillo County area such as floods, wildfires, or severe weather; analyzes their potential impacts; and identifies ways to reduce impacts through long-term, sustainable mitigation projects.

This updated plan improves upon the 2015 plan and identifies new opportunities and strategies to reduce vulnerabilities and increase resiliency and sustainability in our communities. Bernalillo County, the City of Albuquerque, the Village of Los Ranchos de Albuquerque, and the Village of Tijeras are participating in this planning project to reduce losses from future disasters, in cooperation with Albuquerque Metropolitan Arroyo Flood Control Authority (AMAFCA), the Middle Rio Grande Conservancy District (MRGCD), and the Albuquerque/Bernalillo County Water Utility Authority (ABCWUA).

The updated plan is available for download and comment through this virtual engagement space: <https://virtual.woodplc.com/VirtualSpace/191844> through March 21, 2021. Please help us improve this plan by providing your feedback and input on this important plan update.

Jurisdictions must update their hazard mitigation plans and re-submit them for FEMA approval every five years in order to be eligible for receiving certain types of non-emergency disaster assistance, including funding for mitigation projects.

VIRTUAL.WOODPLC.COM

Albuquerque/Bernalillo County HMP Public Engagement Space - VirtualPlatform

42

People Reached

0

Engagements

Boost Unavailable



Comment as Village of Tijeras



2020 HAZARD MITIGATION PLAN OPEN FOR PUBLIC COMMENT

The Village of Tijeras has been working on updating the Albuquerque/Bernalillo County Hazard Mitigation Plan, which describes hazards that could threaten the Albuquerque/Bernalillo County area such as floods, wildfires, or severe weather; analyzes their potential impacts; and identifies ways to reduce impacts through long-term, sustainable mitigation projects.


This updated plan improves upon the 2015 plan and identifies new opportunities and strategies to reduce vulnerabilities and increase resiliency and sustainability in our communities. Bernalillo County, the City of Albuquerque, the Village of Los Ranchos de Albuquerque, the Village of Tijeras, Albuquerque Metropolitan Arroyo Flood Control Authority (AMAFCA), the Middle Rio Grande Conservancy District (MRGCD), and the Albuquerque/Bernalillo County Water Utility Authority (ABCWUA) are participating in this planning project to reduce losses from future disasters.

The updated plan is available for download and comment through **March 21, 2021** via this virtual engagement space:

<https://virtual.woodplc.com/VirtualSpace/191844>

This link will also be available on our website at tijerasnm.gov and on our Facebook page. Please help us improve this plan by providing your feedback and input on this important plan update.

Jurisdictions must update their hazard mitigation plans and re-submit them for FEMA approval every five years in order to be eligible for receiving certain types of non-emergency disaster assistance, including funding for mitigation projects.



FEMA



2020 Albuquerque/Bernalillo County Hazard Mitigation Plan Update is open for public comment.

[your agency] has been working on updating the Albuquerque/Bernalillo County Hazard Mitigation Plan, which describes hazards that could threaten the Albuquerque/Bernalillo County area such as floods, wildfires, or severe weather; analyzes their potential impacts; and identifies ways to reduce impacts through long-term, sustainable mitigation projects.

This updated plan improves upon the 2015 plan and identifies new opportunities and strategies to reduce vulnerabilities and increase resiliency and sustainability in our communities. Bernalillo County, the City of Albuquerque, the Village of Los Ranchos de Albuquerque, and the Village of Tijeras are participating in this planning project to reduce losses from future disasters, in cooperation with Albuquerque Metropolitan Arroyo Flood Control Authority (AMAFCA), the Middle Rio Grande Conservancy District (MRGCD), and the Albuquerque/Bernalillo County Water Utility Authority (ABCWUA).

The updated plan is available for download and comment through this virtual engagement space: <https://virtual.woodplc.com/VirtualSpace/191844> through **March 21, 2021**. Please help us improve this plan by providing your feedback and input on this important plan update.

Jurisdictions must update their hazard mitigation plans and re-submit them for FEMA approval every five years in order to be eligible for receiving certain types of non-emergency disaster assistance, including funding for mitigation projects.

Public Survey Results

ID	Earthquake	Wildfire	Flood	Landslide	Tornado	Winter Storm	Drought	Thunderstorm	High Wind	Dam Failure	Extreme Heat	Land Subsidence	Pandemic	Hazardous Materials Incidents	Active Threat	Cyber Threat	Utility Disruption	Civil Disturbance	Aircraft Incident	Transportation Accident	How many times has a natural hazard disrupted your daily life in the last five years?	Do you have information on specific hazard issues/problem areas that you would like the planning committee to consider? Note the jurisdiction to which it applies:	The following types of mitigation actions may be considered in Albuquerque and Bernalillo County. Please indicate the types of mitigation actions that you think should have the highest priority in...	Please comment on any other pre-disaster mitigation actions that the planning committee should consider for reducing future losses caused by disasters:	Please indicate the community you live in	How long have you lived in this community?	
1	Low	Moderate	Moderate	Low	Low	Low	High	High	High	Low	Moderate	Low	Moderate	Low	Low	Moderate	Low	Low	Low	Low	0		Public Education/Awareness ;Stream Restoration ;Water Conservation ;		City of Albuquerque	over 10 years	
2	Low	High	Moderate	Low	Low	Moderate	High	Moderate	High	Low	High	Low	Moderate	Moderate	Moderate	Moderate	Moderate	Moderate	Low	High	1-2	Pandemic	Public Education/Awareness ;Water Conservation ;	Fires	Village of Los Ranchos de Albuquerque	over 10 years	
3																											
4	Low	Moderate	Moderate	Low	Moderate	Moderate	High	High	High	Low	Moderate	Moderate	Moderate	Moderate	Moderate	High	Moderate	Moderate	Moderate	Moderate	High	1-2		Wildfire Fuels Treatment projects (i.e. mechanical, prescribed burning, thinning, etc.);Continued Participation in the National Flood Insurance Program. The National Flood Insurance Program (NFIP) is managed by FEMA and enables homeowners, business owners and renters in participating communities to purchase federally backed flood insurance. ;Public Education/Awareness ;Forest Health/Watershed Protection ;Water Conservation ;		Village of Los Ranchos de Albuquerque	over 10 years
5	Low	High	Low	Low	Moderate	Moderate	High	High	High	Low	High	Low	High	High	High	High	Moderate	Moderate	Low	Moderate	1-2	No	Indoor/Outdoor Warning systems ;Wildfire Fuels Treatment projects (i.e. mechanical, prescribed burning, thinning, etc.);Continued Participation in the National Flood Insurance Program. The National Flood Insurance Program (NFIP) is managed by FEMA and enables homeowners, business owners and renters in participating communities to purchase federally backed flood insurance. ;Planning/Zoning ;Public Education/Awareness ;Stormwater Drainage Improvements ;Forest Health/Watershed Protection ;Stream Restoration ;Education and Discounts on Flood Insurance ;Water Conservation ;Evacuation route development ;Dam safety ;improve reliability of communications systems ;	N/A	Village of Los Ranchos de Albuquerque	over 10 years	
6	Low	Moderate	Moderate	Low	Low	Moderate	High	Moderate	High	Moderate	Moderate	Moderate	Moderate	Low	Moderate	Moderate	Moderate	Moderate	Low	Low	1-2		Indoor/Outdoor Warning systems ;Wildfire Fuels Treatment projects (i.e. mechanical, prescribed burning, thinning, etc.);Water Conservation ;Evacuation route development ;improve reliability of communications systems ;		Village of Los Ranchos de Albuquerque	over 10 years	
7	Low	Moderate	High	Moderate	Low	High	High	High	High	Moderate	High	Moderate	High	Moderate	Moderate	Moderate	High	Moderate	Low	Moderate	3-5		Indoor/Outdoor Warning systems ;Generators for Critical Facilities ;Planning/Zoning ;Public Education/Awareness ;Stream Restoration ;Water Conservation ;Floodprone Property Buyout ;improve reliability of communications systems ;		Village of Los Ranchos de Albuquerque	over 10 years	
8	Low	High	High	Low	Low	Moderate	Moderate	Moderate	High	Moderate	Moderate	High	Moderate	Moderate	Moderate	Moderate	Moderate	Low	Moderate	Moderate	0	Flooding	Indoor/Outdoor Warning systems ;Wildfire Fuels Treatment projects (i.e. mechanical, prescribed burning, thinning, etc.);Continued Participation in the National Flood Insurance Program. The National Flood Insurance Program (NFIP) is managed by FEMA and enables homeowners, business owners and renters in participating communities to purchase federally backed flood insurance. ;Planning/Zoning ;Stormwater Drainage Improvements ;improve reliability of communications systems ;	fixing the lack of cell phone services in the central areas of Los Ranchos	Village of Los Ranchos de Albuquerque	over 10 years	
9	Low	Moderate	Moderate	Low	Low	Moderate	Moderate	High	High	Low	High	Low	Low	Moderate	Low	Moderate	Moderate	Low	Low	Low	0	Wildfire and utility interruption	Critical Facilities Protection ;Generators for Critical Facilities ;Evacuation route development ;improve reliability of communications systems ;	Drill on response by EMS team for each entity, with logistic knowledge, and non governmental non profits brought into the response	Village of Los Ranchos de Albuquerque	over 10 years	
10	Low	High	High	Moderate	Low	High	High	High	High	Moderate	High	Moderate	Moderate	Low	Low	Low	Low	Low	High	High	3-5	If hazard was to create an alternative evacuation route through our community how would we support our residents first and then the influx of our neighbors. Will the needs of the residents be supported and accounted for or can resources potentially be exhausted before our community was affect in case of say, wildfire.	Critical Facilities Protection ;Evacuation route development ;improve reliability of communications systems ;		Village of Los Ranchos de Albuquerque	1-5 years	
11	Low	High	Low	Low	Low	Moderate	High	Low	Moderate	Low	High	Moderate	High	Low	Low	Moderate	Low	Low	Low	Moderate	0		Wildfire Fuels Treatment projects (i.e. mechanical, prescribed burning, thinning, etc.);Planning/Zoning ;Public Education/Awareness ;Education and Discounts on Flood Insurance ;Water Conservation ;		Unincorporated Bernalillo County	over 10 years	
12	Low	High	Moderate	Low	Low	Moderate	High	High	High	Low	High	Low	High	Moderate	Moderate	Moderate	High	Moderate	Low	Moderate	3-5		Wildfire Fuels Treatment projects (i.e. mechanical, prescribed burning, thinning, etc.);Continued Participation in the National Flood Insurance Program. The National Flood Insurance Program (NFIP) is managed by FEMA and enables homeowners, business owners and renters in participating communities to purchase federally backed flood insurance. ;Critical Facilities Protection ;Generators for Critical Facilities ;Public Education/Awareness ;Evacuation route development ;improve reliability of communications systems ;		Village of Los Ranchos de Albuquerque	over 10 years	
13	Low	Moderate	Moderate	Low	Low	Moderate	High	Moderate	Moderate	Low	High	Moderate	Moderate	Low	Low	Moderate	Moderate	Low	Low	Low	1-2	Bosque Fire, cyber threat, utility disruption	Wildfire Fuels Treatment projects (i.e. mechanical, prescribed burning, thinning, etc.);Generators for Critical Facilities ;Water Conservation ;improve reliability of communications systems ;		Village of Los Ranchos de Albuquerque	over 10 years	
14	Low	Low	Moderate	Low	Low	Moderate	High	High	High	Low	High	Moderate	Low	Moderate	Low	Low	Moderate	Low	Low	Moderate	0		Critical Facilities Protection ;Planning/Zoning ;Stormwater Drainage Improvements ;Water Conservation ;		City of Albuquerque	over 10 years	
15	Low	Low	Moderate	Low	Low	Moderate	High	High	High	Low	High	Low	Moderate	Low	High	High	Moderate	Moderate	Low	Moderate	More than 5 times		Indoor/Outdoor Warning systems ;Wildfire Fuels Treatment projects (i.e. mechanical, prescribed burning, thinning, etc.);Critical Facilities Protection ;Generators for Critical Facilities ;Forest Health/Watershed Protection ;Water Conservation ;Evacuation route development ;improve reliability of communications systems ;		City of Albuquerque	over 10 years	
16	Low	High	Moderate	Low	Low	Low	High	High	Moderate	Low	High	Low	Low	Low	Low	Low	Low	Low	Low	Low	1-2	flooding due to heavy rain runoff is a problem that needs assistance. Fire prevention or mitigation in the Bosque is also unresolved	Wildfire Fuels Treatment projects (i.e. mechanical, prescribed burning, thinning, etc.);Stormwater Drainage Improvements ;Forest Health/Watershed Protection ;	The answer to fire prevention is NOT trying to lock people out of the bosque... Flood prevention does NOT mean "put more dirt in the arroyo...that will hold it"	Belen area	over 10 years	
17	Low	Moderate	Moderate	Low	Low	Low	High	Moderate	High	Moderate	High	Moderate	High	High	Moderate	Moderate	Moderate	Moderate	Moderate	Moderate	0	Mosquito-borne diseases in the South Valley	Wildfire Fuels Treatment projects (i.e. mechanical, prescribed burning, thinning, etc.);Stormwater Drainage Improvements ;Forest Health/Watershed Protection ;		Unincorporated Bernalillo County	1-5 years	
18	Low	Moderate	Low	Low	Low	Moderate	High	Moderate	Moderate	Low	Moderate	Low	Moderate	Moderate	Low	Low	Low	Low	Low	Low	0		Wildfire Fuels Treatment projects (i.e. mechanical, prescribed burning, thinning, etc.);Planning/Zoning ;Public Education/Awareness ;Forest Health/Watershed Protection ;Stream Restoration ;Water Conservation ;improve reliability of communications systems ;		Village of Los Ranchos de Albuquerque	over 10 years	
19	Low	High	Moderate	Low	Low	Moderate	High	High	High	Low	High	High	High	Low	Low	High	Moderate	Moderate	Low	Low	0		Wildfire Fuels Treatment projects (i.e. mechanical, prescribed burning, thinning, etc.);Critical Facilities Protection ;Generators for Critical Facilities ;Forest Health/Watershed Protection ;Water Conservation ;Dam safety ;		Village of Los Ranchos de Albuquerque	over 10 years	
20	Low	High	Moderate	Low	Low	Moderate	High	High	High	Low	High	Low	High	Moderate	High	Moderate	High	High	Low	Moderate	1-2		Wildfire Fuels Treatment projects (i.e. mechanical, prescribed burning, thinning, etc.);Generators for Critical Facilities ;Forest Health/Watershed Protection ;Water Conservation ;Evacuation route development ;		City of Albuquerque	over 10 years	
21	Low	Moderate	Low	Low	Low	Low	High	Moderate	Moderate	Low	Moderate	Low	Low	Low	Low	Low	Moderate	Moderate	Low	Low	3-5		Wildfire Fuels Treatment projects (i.e. mechanical, prescribed burning, thinning, etc.);Critical Facilities Protection ;Generators for Critical Facilities ;Public Education/Awareness ;Forest Health/Watershed Protection ;Stream Restoration ;Water Conservation ;	Communication methods	Los lunas	over 10 years	
22	Low	High	Moderate	Low	Low	High	High	Low	Moderate	Low	Moderate	Low	Moderate	Moderate	Low	Moderate	Low	Low	Low	Low	1-2		Wildfire Fuels Treatment projects (i.e. mechanical, prescribed burning, thinning, etc.);Public Education/Awareness ;Stormwater Drainage Improvements ;Water Conservation ;improve reliability of communications systems ;		Village of Los Ranchos de Albuquerque	Less than 1 year	
23	Low	High	Moderate	Moderate	Low	Moderate	High	Moderate	High	Moderate	High	High	High	Moderate	Moderate	Moderate	Moderate	Low	Low	High	Well if we're talking COVID then it's been every day for 6+ months, but other than that I have not been directly impacted.	Water water water water water. As climate change causes drought conditions to worsen in the coming half-century, we have to be even more vigilant regarding our aquifer levels, the Rio Grande and overall water usage. I think the current plan has done a great job overall, but it will certainly need to be continually updated as conditions change in the coming decades.	Wildfire Fuels Treatment projects (i.e. mechanical, prescribed burning, thinning, etc.);Continued Participation in the National Flood Insurance Program. The National Flood Insurance Program (NFIP) is managed by FEMA and enables homeowners, business owners and renters in participating communities to purchase federally backed flood insurance. ;Critical Facilities Protection ;Generators for Critical Facilities ;Public Education/Awareness ;Stormwater Drainage Improvements ;Forest Health/Watershed Protection ;Education and Discounts on Flood Insurance ;Water Conservation ;Dam safety ;improve reliability of communications systems ;		City of Albuquerque	over 10 years	
24	Low	Moderate	Low	Low	Low	Moderate	Moderate	Moderate	Moderate	Low	High	Moderate	High	Moderate	Moderate	Moderate	Low	Moderate	Low	Moderate	3-5		Stormwater Drainage Improvements ;Water Conservation ;improve reliability of communications systems ;		City of Albuquerque	over 10 years	

Public Survey Results

25	Low	High	Moderate	Moderate	Low	High	High	Moderate	High	Low	Moderate	Low	Low	Low	Moderate	Moderate	Low	Low	Moderate	0	Wild fire issues are always addressed by East Mountain Interagency	Indoor/Outdoor Warning systems ;Wildfire Fuels Treatment projects (i.e. mechanical, prescribed burning, thinning, etc.);Critical Facilities Protection ;Generators for Critical Facilities ;Planning/Zoning ;Public Education/Awareness ;Forest Health/Watershed Protection ;Stream Restoration ;Water Conservation ;Evacuation route development ;improve reliability of communications systems ;	Can be very hard to pinpoint, so communicating to all residents a proposal for plan improvements and allowing feedback such as this is a great start.	Unincorporated Bernalillo County	over 10 years		
26	Low	Moderate	High	Low	Low	Low	High	High	High	Moderate	Moderate	Moderate	Moderate	Moderate	Low	Moderate	High	Moderate	Low	Low	More than 5 times	Multiple power outages	Wildfire Fuels Treatment projects (i.e. mechanical, prescribed burning, thinning, etc.);Continued Participation in the National Flood Insurance Program. The National Flood Insurance Program (NFIP) is managed by FEMA and enables homeowners, business owners and renters in participating communities to purchase federally backed flood insurance. ;Critical Facilities Protection ;Generators for Critical Facilities ;Stormwater Drainage Improvements ;Dam safety ;improve reliability of communications systems ;	Improving power grid.	Village of Los Ranchos de Albuquerque	over 10 years	
27	Low	Moderate	Low	Low	Low	Moderate	High	High	High	Low	High	Moderate	Moderate	High	Moderate	Moderate	High	Moderate	Low	Low	1-2		Wildfire Fuels Treatment projects (i.e. mechanical, prescribed burning, thinning, etc.);Critical Facilities Protection ;Generators for Critical Facilities ;Planning/Zoning ;Stormwater Drainage Improvements ;Forest Health/Watershed Protection ;Stream Restoration ;Water Conservation ;Evacuation route development ;improve reliability of communications systems ;		City of Albuquerque	5-10 years	
28	Low	High	Moderate	Moderate	Low	Moderate	High	High	High	Low	High	Low	High	Moderate	Moderate	Moderate	Moderate	Moderate	Moderate	Moderate	Moderate	3-5		Wildfire Fuels Treatment projects (i.e. mechanical, prescribed burning, thinning, etc.);Continued Participation in the National Flood Insurance Program. The National Flood Insurance Program (NFIP) is managed by FEMA and enables homeowners, business owners and renters in participating communities to purchase federally backed flood insurance. ;Generators for Critical Facilities ;Public Education/Awareness ;Stormwater Drainage Improvements ;Forest Health/Watershed Protection ;Stream Restoration ;Education and Discounts on Flood Insurance ;Water Conservation ;Evacuation route development ;improve reliability of communications systems ;		Unincorporated Bernalillo County	over 10 years
29	Low	Moderate	Moderate	Low	Low	Moderate	High	Moderate	High	Low	High	Moderate	Moderate	Moderate	Moderate	Moderate	Moderate	Moderate	Moderate	Moderate	Moderate	1-2		Continued Participation in the National Flood Insurance Program. The National Flood Insurance Program (NFIP) is managed by FEMA and enables homeowners, business owners and renters in participating communities to purchase federally backed flood insurance. ;Generators for Critical Facilities ;Planning/Zoning ;Public Education/Awareness ;Stormwater Drainage Improvements ;Forest Health/Watershed Protection ;Education and Discounts on Flood Insurance ;Water Conservation ;Floodprone Property Buyout ;Evacuation route development ;improve reliability of communications systems ;		City of Albuquerque	over 10 years
30	Low	Moderate	Moderate	Moderate	Low	Moderate	High	Moderate	Moderate	High	High	Moderate	High	Moderate	Moderate	High	Moderate	Moderate	Moderate	Moderate	Moderate	3-5		Wildfire Fuels Treatment projects (i.e. mechanical, prescribed burning, thinning, etc.);Continued Participation in the National Flood Insurance Program. The National Flood Insurance Program (NFIP) is managed by FEMA and enables homeowners, business owners and renters in participating communities to purchase federally backed flood insurance. ;Critical Facilities Protection ;Generators for Critical Facilities ;Planning/Zoning ;Stormwater Drainage Improvements ;Forest Health/Watershed Protection ;Stream Restoration ;Water Conservation ;Floodprone Property Buyout ;Evacuation route development ;Dam safety ;		City of Albuquerque	over 10 years
31	Low	High	Moderate	Moderate	Moderate	Low	High	Moderate	High	High	High	Low	High	High	Low	Moderate	Moderate	Low	Low	Low	1-2	Above ground utilities - all jurisdictions. With high winds, drought, and poor maintenance we're set up for the kind of wildfires that CA is experiencing.	Wildfire Fuels Treatment projects (i.e. mechanical, prescribed burning, thinning, etc.);Continued Participation in the National Flood Insurance Program. The National Flood Insurance Program (NFIP) is managed by FEMA and enables homeowners, business owners and renters in participating communities to purchase federally backed flood insurance. ;Critical Facilities Protection ;Generators for Critical Facilities ;Planning/Zoning ;Forest Health/Watershed Protection ;Stream Restoration ;Education and Discounts on Flood Insurance ;Water Conservation ;Floodprone Property Buyout ;Evacuation route development ;Dam safety ;improve reliability of communications systems ;	Education on what New Mexicans should have in our equivalent of an earthquake preparedness kit	City of Albuquerque	over 10 years	
32	Low	High	Moderate	Low	Low	Moderate	High	High	High	Moderate	High	Low	High	High	Moderate	Moderate	Moderate	Moderate	Moderate	Moderate	High	0		Indoor/Outdoor Warning systems ;Wildfire Fuels Treatment projects (i.e. mechanical, prescribed burning, thinning, etc.);Generators for Critical Facilities ;Planning/Zoning ;Public Education/Awareness ;Stream Restoration ;Water Conservation ;Evacuation route development ;improve reliability of communications systems ;		City of Albuquerque	over 10 years
33	Moderate	High	Moderate	Low	Moderate	High	High	High	High	Moderate	High	Moderate	High	High	Moderate	High	Moderate	Low	Moderate	Moderate	3-5	Anything that interrupts surface streets and the Interstates. We live a mile east of the Big - I, so these things affect us.	Wildfire Fuels Treatment projects (i.e. mechanical, prescribed burning, thinning, etc.);Continued Participation in the National Flood Insurance Program. The National Flood Insurance Program (NFIP) is managed by FEMA and enables homeowners, business owners and renters in participating communities to purchase federally backed flood insurance. ;Critical Facilities Protection ;Public Education/Awareness ;Stormwater Drainage Improvements ;Forest Health/Watershed Protection ;Education and Discounts on Flood Insurance ;Evacuation route development ;improve reliability of communications systems ;	Creating contingency plans, and translating them into Navajo, Spanish and other native American languages and highly represented foreign languages (Vietnamese as an example).	City of Albuquerque	over 10 years	
34	Low	High	Low	High	Low	Low	High	Moderate	Moderate	Moderate	High	Moderate	Moderate	High	High	High	High	Moderate	Low	High	1-2	Turn Vista Grande between Atrisco and Palisades into a cul-de-sac.	Wildfire Fuels Treatment projects (i.e. mechanical, prescribed burning, thinning, etc.);Generators for Critical Facilities ;Planning/Zoning ;Stormwater Drainage Improvements ;Forest Health/Watershed Protection ;Stream Restoration ;Water Conservation ;	Elderly help with technology	City of Albuquerque	over 10 years	
35	Low	Moderate	Moderate	Low	Low	Moderate	High	High	High	Low	Moderate	Moderate	Moderate	High	Moderate	Moderate	Moderate	Moderate	Low	Moderate	3-5		Wildfire Fuels Treatment projects (i.e. mechanical, prescribed burning, thinning, etc.);Continued Participation in the National Flood Insurance Program. The National Flood Insurance Program (NFIP) is managed by FEMA and enables homeowners, business owners and renters in participating communities to purchase federally backed flood insurance. ;Generators for Critical Facilities ;Forest Health/Watershed Protection ;		Unincorporated Bernalillo County	over 10 years	
36	Moderate	High	High	Low	Moderate	High	High	High	High	High	High	High	Moderate	High	Moderate	Moderate	Moderate	Moderate	Moderate	Moderate	Moderate	1-2		Wildfire Fuels Treatment projects (i.e. mechanical, prescribed burning, thinning, etc.);Critical Facilities Protection ;Planning/Zoning ;Public Education/Awareness ;Forest Health/Watershed Protection ;Stream Restoration ;Water Conservation ;	public education about risk and individual responsibility	Village of Los Ranchos de Albuquerque	over 10 years
37	Low	High	Moderate	Moderate	Moderate	High	High	High	Moderate	Low	High	Low	High	High	Moderate	High	High	High	Moderate	Moderate	3-5	Bernalillo County: power outages during forest fires and rain/snow storms; road clearing to facilitate propane delivery during winter storms.	Indoor/Outdoor Warning systems ;Wildfire Fuels Treatment projects (i.e. mechanical, prescribed burning, thinning, etc.);Critical Facilities Protection ;Forest Health/Watershed Protection ;Evacuation route development ;improve reliability of communications systems ;		Unincorporated Bernalillo County	over 10 years	
38	Low	Moderate	Low	Low	Low	Moderate	Low	Low	Low	Low	Low	Low	High	Moderate	Low	Low	Low	Low	Low	Low	Low	1-2		Indoor/Outdoor Warning systems ;Continued Participation in the National Flood Insurance Program. The National Flood Insurance Program (NFIP) is managed by FEMA and enables homeowners, business owners and renters in participating communities to purchase federally backed flood insurance. ;Critical Facilities Protection ;Generators for Critical Facilities ;Public Education/Awareness ;Education and Discounts on Flood Insurance ;Water Conservation ;Evacuation route development ;improve reliability of communications systems ;	Education of the public.	City of Albuquerque	over 10 years
39	Low	High	Moderate	Low	Low	High	High	High	High	Moderate	High	Moderate	High	Moderate	Low	Moderate	Moderate	Low	Moderate	Moderate	1-2	Bosque fires ABQ & Berco valley	Wildfire Fuels Treatment projects (i.e. mechanical, prescribed burning, thinning, etc.);Continued Participation in the National Flood Insurance Program. The National Flood Insurance Program (NFIP) is managed by FEMA and enables homeowners, business owners and renters in participating communities to purchase federally backed flood insurance. ;Critical Facilities Protection ;Generators for Critical Facilities ;Planning/Zoning ;Public Education/Awareness ;Forest Health/Watershed Protection ;Water Conservation ;Evacuation route development ;improve reliability of communications systems ;	The dead trees and flammable materials around homes that could affect neighborhoods due to dry, windy conditions that fuel fires in city and county. Lightning can strike in urban as well as forest areas! Also falling lints hitting aboveground utilities.	City of Albuquerque	5-10 years	
40	Low	High	Low	Moderate	Moderate	Moderate	High	High	High	Low	High	Moderate	High	Moderate	Low	Moderate	Moderate	Moderate	Moderate	High	1-2		Continued Participation in the National Flood Insurance Program. The National Flood Insurance Program (NFIP) is managed by FEMA and enables homeowners, business owners and renters in participating communities to purchase federally backed flood insurance. ;Generators for Critical Facilities ;Planning/Zoning ;Public Education/Awareness ;Forest Health/Watershed Protection ;Water Conservation ;improve reliability of communications systems ;	Expand the Amber Alert System for all pre-disaster mitigation.	City of Albuquerque	over 10 years	

Public Survey Results

41	Low	High	Moderate	Moderate	Low	Moderate	High	High	High	High	Low	High	High	High	Moderate	High	High	High	Moderate	Moderate	3-5	Wildfire Fuels Treatment projects (i.e. mechanical, prescribed burning, thinning, etc.);Continued Participation in the National Flood Insurance Program. The National Flood Insurance Program (NFIP) is managed by FEMA and enables homeowners, business owners and renters in participating communities to purchase federally backed flood insurance. ;Planning/Zoning ;Public Education/Awareness ;Stormwater Drainage Improvements ;Stream Restoration ;Education and Discounts on Flood Insurance ;Water Conservation ;improve reliability of communications systems ;	City of Albuquerque	over 10 years		
42	Moderate	Moderate	Moderate	Low	Low	Moderate	High	High	High	Moderate	High	Low	Moderate	Moderate	Moderate	Moderate	Moderate	High	Low	High	1-2	Extreme heat events (planning and design to reduce urban heat island effects); storm water events and drought (move from hardscape design to water capture and aquifer regeneration); pandemics and disease (planning and procedures for control of spread in schools and public places); strong dry winds (wind breaks through vegetation and public education on tree care and survival); violent crime and drug addiction crisis must be addressed.	Continued Participation in the National Flood Insurance Program. The National Flood Insurance Program (NFIP) is managed by FEMA and enables homeowners, business owners and renters in participating communities to purchase federally backed flood insurance. ;Critical Facilities Protection ;Generators for Critical Facilities ;Public Education/Awareness ;Stormwater Drainage Improvements ;Forest Health/Watershed Protection ;Education and Discounts on Flood Insurance ;Water Conservation ;Dam safety ;	Statistical analysis by a scientific board on the likelihood of disaster events occurring, planning for most likely disasters well in advance of the occurrence.	City of Albuquerque	over 10 years
43	Moderate	High	Moderate	Moderate	Moderate	Moderate	High	High	High	Moderate	High	High	High	Moderate	High	High	Moderate	Moderate	Moderate	Moderate	1-2	I don't have info, but I work with our church for safety planning. Unfortunately, we discuss gun violence threats.	Indoor/Outdoor Warning systems ;Critical Facilities Protection ;Generators for Critical Facilities ;Water Conservation ;improve reliability of communications systems ;	Gun violence issues.	City of Albuquerque	over 10 years
44	Moderate			Moderate		Moderate		Moderate		Moderate	Moderate	Moderate	High	Low	High	High	Moderate	High		Moderate	3-5	Wildfire Fuels Treatment projects (i.e. mechanical, prescribed burning, thinning, etc.);Critical Facilities Protection ;Generators for Critical Facilities ;Planning/Zoning ;Public Education/Awareness ;Stormwater Drainage Improvements ;Forest Health/Watershed Protection ;Stream Restoration ;Water Conservation ;Evacuation route development ;improve reliability of communications systems ;	City of Albuquerque	over 10 years		
45	Low	Low	Moderate	Moderate	Low	High	High	High	High	High	High	High	Low	High	Moderate	High	High	Moderate	Moderate	Moderate	1-2	I'm concerned about infrastructure vulnerabilities, eg aging pipes, and that issues like that will disproportionately affect poorer communities and communities of color such as the South Valley. I live in an older house in the South Valley and I worry about the age of the pipes and the electrical wiring.	Wildfire Fuels Treatment projects (i.e. mechanical, prescribed burning, thinning, etc.);Continued Participation in the National Flood Insurance Program. The National Flood Insurance Program (NFIP) is managed by FEMA and enables homeowners, business owners and renters in participating communities to purchase federally backed flood insurance. ;Critical Facilities Protection ;Generators for Critical Facilities ;Planning/Zoning ;Public Education/Awareness ;Stormwater Drainage Improvements ;Forest Health/Watershed Protection ;Stream Restoration ;Water Conservation ;Floodprone Property Buyout ;Evacuation route development ;Dam safety ;improve reliability of communications systems ;	develop accurate maps; city flood maps do not align with FEMA flood maps, which creates an insurance nightmare when trying to buy a house + flood insurance here.	Unincorporated Bernalillo County	1-5 years
46	Low	High	Moderate	Moderate	Low	Moderate	High	Moderate	Moderate	Moderate	High	Moderate	High	Moderate	Moderate	High	Moderate	Moderate	Low	Low	0	Wildfire Fuels Treatment projects (i.e. mechanical, prescribed burning, thinning, etc.);Stormwater Drainage Improvements ;improve reliability of communications systems ;	N/A	City of Albuquerque	over 10 years	
47	Low	High	High	Low	Low	Low	High	High	High	High	High	High	High	Moderate	High	High	High	High	Moderate	Moderate	3-5	Dumping in arroyos, flooding, extremely old power lines (all power/cable should be put underground. does AMAFCA do anything anymore? There was a dam that was supposed to be built on Eubank between Glendale and Florence to prevent flooding. What happened to that? This is specific to North Albuquerque Acres unincorporated.	Stormwater Drainage Improvements ;Water Conservation ;Floodprone Property Buyout ;Dam safety ;improve reliability of communications systems ;		Unincorporated Bernalillo County	over 10 years
48	Moderate	High	Moderate	Low	Low	Moderate	High	High	High	Moderate	High	High	High	High	High	High	High	High	Moderate	High	1-2	Everything south of the city between Broadway & Second st to the country line has the potential to effect the whole city.	Continued Participation in the National Flood Insurance Program. The National Flood Insurance Program (NFIP) is managed by FEMA and enables homeowners, business owners and renters in participating communities to purchase federally backed flood insurance. ;Forest Health/Watershed Protection ;Stream Restoration ;Education and Discounts on Flood Insurance ;Water Conservation ;Evacuation route development ;improve reliability of communications systems ;	You need to know your not every area of the county is not the same, one plan may work great in one area and not in another.	Unincorporated Bernalillo County	over 10 years
49	Moderate	High	Low	Low	Low	Moderate	High	Moderate	High	Moderate	High	Moderate	High	Moderate	Low	Moderate	Moderate	Moderate	Moderate	Moderate	More than 5 times	no electricity for more than two hours	Wildfire Fuels Treatment projects (i.e. mechanical, prescribed burning, thinning, etc.);Continued Participation in the National Flood Insurance Program. The National Flood Insurance Program (NFIP) is managed by FEMA and enables homeowners, business owners and renters in participating communities to purchase federally backed flood insurance. ;Critical Facilities Protection ;Generators for Critical Facilities ;Public Education/Awareness ;Forest Health/Watershed Protection ;Stream Restoration ;Water Conservation ;	City of Albuquerque	over 10 years	
50	Low	High	High	Low	Low	Moderate	High	Moderate	High	Moderate	High	Low	High	High	Low	Moderate	Moderate	Low	High	High	1-2	Many hazardous chemicals/volatile substances are stored in the area (South Valley).	Indoor/Outdoor Warning systems ;Critical Facilities Protection ;Public Education/Awareness ;Forest Health/Watershed Protection ;Stream Restoration ;Evacuation route development ;	We are a family living in the semi-rural valley and have pets and equines. I would like to see clear plans for early evacuation of animals along with people in the event of a disaster.	Unincorporated Bernalillo County	over 10 years
51	Low	High	Moderate	Low	Low	Moderate	High	High	High	Low	High	Low	Moderate	Moderate	Moderate	Moderate	Moderate	Moderate	Moderate	Moderate	0	Marginal cell phone coverage; low internet speed.	Indoor/Outdoor Warning systems ;Wildfire Fuels Treatment projects (i.e. mechanical, prescribed burning, thinning, etc.);Critical Facilities Protection ;Generators for Critical Facilities ;	Publication of evacuation routes.	Unincorporated Bernalillo County	over 10 years
52	Low	High	Moderate	Moderate	Low	Low	High	Moderate	Moderate	Low	High	Low	High	High	High	Moderate	Moderate	Moderate	Moderate	Moderate	0		Indoor/Outdoor Warning systems ;Wildfire Fuels Treatment projects (i.e. mechanical, prescribed burning, thinning, etc.);Continued Participation in the National Flood Insurance Program. The National Flood Insurance Program (NFIP) is managed by FEMA and enables homeowners, business owners and renters in participating communities to purchase federally backed flood insurance. ;Critical Facilities Protection ;Generators for Critical Facilities ;Stormwater Drainage Improvements ;Forest Health/Watershed Protection ;Education and Discounts on Flood Insurance ;Floodprone Property Buyout ;Evacuation route development ;Dam safety ;improve reliability of communications systems ;		City of Albuquerque	over 10 years
53						High		High	High				High					High			1-2	A plane crash. Planes land and take off from the airport over our neighborhood daily. I-40 and Juan Tabo.	Indoor/Outdoor Warning systems ;	NA	City of Albuquerque	over 10 years
54	Low	Moderate	Low	Low	Low	Moderate	High	Moderate	Moderate	Low	Moderate	Low	High	Moderate	Moderate	Moderate	Moderate	Low	Low	Low	1-2		Generators for Critical Facilities ;Critical Facilities Protection ;Planning/Zoning ;Water Conservation ;improve reliability of communications systems ;Forest Health/Watershed Protection ;	Plan to have funding available for food distribution during/ after a disaster		over 10 years
55	Low	Moderate	Low	Low	Low	Low	High	Moderate	High	Low	Moderate		High	High	Moderate	Moderate	Moderate	Low	Low	High		Drought, state-wide. I am distressed by excessive waste & lack of water conservation	Indoor/Outdoor Warning systems ;Wildfire Fuels Treatment projects (i.e. mechanical, prescribed burning, thinning, etc.);Planning/Zoning ;Public Education/Awareness ;Stormwater Drainage Improvements ;Forest Health/Watershed Protection ;Stream Restoration ;Water Conservation ;improve reliability of communications systems ;		City of Albuquerque	1-5 years
56	Moderate	High	Moderate	Low	Moderate	Moderate	High	High	High	Low	High	Moderate	High	High	High	High	High	High	High	High	More than 5 times	The high winds that happened September 8, 2020 caused outages that lasted longer than expected. Can we please bury more utility lines and trim more trees?	Indoor/Outdoor Warning systems ;Wildfire Fuels Treatment projects (i.e. mechanical, prescribed burning, thinning, etc.);Continued Participation in the National Flood Insurance Program. The National Flood Insurance Program (NFIP) is managed by FEMA and enables homeowners, business owners and renters in participating communities to purchase federally backed flood insurance. ;Critical Facilities Protection ;Generators for Critical Facilities ;Planning/Zoning ;Public Education/Awareness ;Stormwater Drainage Improvements ;Forest Health/Watershed Protection ;Stream Restoration ;Education and Discounts on Flood Insurance ;Water Conservation ;Floodprone Property Buyout ;Evacuation route development ;Dam safety ;improve reliability of communications systems ;	cutting down or trimming trees that hit power lines	City of Albuquerque	over 10 years
57	Moderate	Moderate	High	Low	Low	High	High	High	High	Low	High	Low	Moderate	Moderate	High	Low	High	High	High	Moderate	1-2	Dry weed control. Arroyos cleaned	Wildfire Fuels Treatment projects (i.e. mechanical, prescribed burning, thinning, etc.);Critical Facilities Protection ;Generators for Critical Facilities ;Stormwater Drainage Improvements ;Forest Health/Watershed Protection ;Floodprone Property Buyout ;Evacuation route development ;		City of Albuquerque	1-5 years
58	High	High	Low	Low	Low	Moderate	High	Moderate	High	Low	High	Moderate	High	High	Low	High	Low	High	Low	Moderate	0		Wildfire Fuels Treatment projects (i.e. mechanical, prescribed burning, thinning, etc.);Indoor/Outdoor Warning systems ;Generators for Critical Facilities ;Public Education/Awareness ;Forest Health/Watershed Protection ;Stream Restoration ;Water Conservation ;Evacuation route development ;improve reliability of communications systems ;		City of Albuquerque	over 10 years
59	Low	Moderate	Low	Low	Low	Moderate	High	Moderate	Moderate	Low	High	Moderate	Moderate	Moderate	Moderate	Moderate	Moderate	Low	Low	Low			Critical Facilities Protection ;Wildfire Fuels Treatment projects (i.e. mechanical, prescribed burning, thinning, etc.);	Concerned about foreign infrastructure hackers.		over 10 years
60	Low	Moderate	Low	Low	Low	Moderate	Moderate	Moderate	High	Low	Moderate	Low	Moderate	Moderate	Moderate	Moderate	Moderate	Moderate	Moderate	Moderate	1-2	High winds knocks out power and blows down trees on a regular basis, and the time it takes to recover is fairly long.	Critical Facilities Protection ;Generators for Critical Facilities ;improve reliability of communications systems ;	Community training on dealing with a power outage.	City of Albuquerque	5-10 years

Public Survey Results

61	Moderate	High	Moderate	Moderate	Low	Moderate	High	High	High	Low	High	Low	Moderate	Moderate	Low	Moderate	Moderate	Low	Moderate	Moderate	1-2	in last 5 years: pandemic, high wind damage	Indoor/Outdoor Warning systems ;Continued Participation in the National Flood Insurance Program. The National Flood Insurance Program (NFIP) is managed by FEMA and enables homeowners, business owners and renters in participating communities to purchase federally backed flood insurance. ;Generators for Critical Facilities ;Stormwater Drainage Improvements ;Water Conservation ;Evacuation route development ;improve reliability of communications systems ;	City of Albuquerque	over 10 years	
62	Low	High	High	High	Moderate	Low	High	Low	High	High	High	High	High	High	Low	Low	High	High	Low	High	More than 5 times	Flooding in Albuquerque twin parks area. Tear down some dilapidated housing and divert water there or upgrade limited storm water grates. Also there is limited shade here, pls plant more trees, or install solar panels for shade.	Public Education/Awareness ;Stormwater Drainage Improvements ;Planning/Zoning ;Critical Facilities Protection ;Dam safety ;Indoor/Outdoor Warning systems ;Generators for Critical Facilities ;Water Conservation ;improve reliability of communications systems ;Forest Health/Watershed Protection ;	Funding for public health announcements. Educating school children about disaster and emergency mitigation.	City of Albuquerque	1-5 years
63	Low	High	Low	Low	Low	Low	High	Moderate	Moderate	Moderate	High	Low	High	High	Low	Moderate	Moderate	Low	Low	Low	1-2	None at this time	Forest Health/Watershed Protection ;Stream Restoration ;Water Conservation ;Dam safety ;	Trash recycling improvements in coordination with oil/gas industry.	City of Albuquerque	5-10 years
64	Low	Moderate	Low	Low	Moderate	Moderate	Moderate	Low	Low	Low	Low		Moderate	Low	Moderate	Moderate	Moderate	Low	Low	Low	0					over 10 years
65	Moderate	High	Moderate	Low	Low	High	High	High	High	Moderate	Low	Low	Moderate	High	Moderate	High	High	High	High	High	3-5	Have no info, but wonder if enough "what if" scenarios have been played out regarding whatever nuclear is that is stored in the Manzanos. Ditto, but wonder what the next plan is for protesting, tearing down event, and the like. Am a bit concerned about the hazard of Mayors acting in a manner contrary to the wishes of the majority.		Present the "What if" scenarios that have and will take place. The deadline for this Survey is today. I just got the BERNCO Newsletter this AM. How about planning for a little bit more leeway...even tho I try to give credence to the saying that if ya have a month to pack a bag...e.g. for a trip...most will take a month! LOL	Village of Los Ranchos de Albuquerque	over 10 years
66	High	Moderate	Moderate	Moderate	High	High	Moderate	Moderate	Moderate	High	High	Moderate	Moderate	High	High	Moderate	High	High	Moderate	Moderate	1-2	Yes, as a former resident of California, I grew up and lived with earthquake occurrences. Now, I'm lax, and don't have a "Go" bag, and don't have water and food stored. I would be so great to have a published list of essentials that folks could refer to, disseminated, with an educational insert for those of us who receive neighborhood association newsletters.	Continued Participation in the National Flood Insurance Program. The National Flood Insurance Program (NFIP) is managed by FEMA and enables homeowners, business owners and renters in participating communities to purchase federally backed flood insurance. ;Critical Facilities Protection ;Generators for Critical Facilities ;Planning/Zoning ;Public Education/Awareness ;Forest Health/Watershed Protection ;Stormwater Drainage Improvements ;Stream Restoration ;Evacuation route development ;Dam safety ;improve reliability of communications systems ;	Annual Continuing Education avenues should be explored to send out pertinent citizen participation with disaster plans via APS, CNM, UNM, UNM Continued ED, as well as notifications and info. on ABQ and Bernalillo websites.	City of Albuquerque	over 10 years
67	Low	Moderate	Moderate	Low	Low	High	High	High	High	Low	High	Low	High	Moderate	Moderate	High	Moderate	Moderate	Moderate	Moderate	More than 5 times	power outage 7 time in a three month period	Wildfire Fuels Treatment projects (i.e. mechanical, prescribed burning, thinning, etc.);Continued Participation in the National Flood Insurance Program. The National Flood Insurance Program (NFIP) is managed by FEMA and enables homeowners, business owners and renters in participating communities to purchase federally backed flood insurance. ;Stormwater Drainage Improvements ;	nothing at this time		over 10 years
68	Moderate	Moderate	Low	Low	Low	High	High	High	High	Low	High	Moderate	Moderate	Low	Moderate	High	High	High	Moderate	Moderate	3-5		Indoor/Outdoor Warning systems ;Wildfire Fuels Treatment projects (i.e. mechanical, prescribed burning, thinning, etc.);Continued Participation in the National Flood Insurance Program. The National Flood Insurance Program (NFIP) is managed by FEMA and enables homeowners, business owners and renters in participating communities to purchase federally backed flood insurance. ;Critical Facilities Protection ;Generators for Critical Facilities ;Planning/Zoning ;Public Education/Awareness ;Stormwater Drainage Improvements ;Forest Health/Watershed Protection ;Stream Restoration ;Education and Discounts on Flood Insurance ;Water Conservation ;Evacuation route development ;Dam safety ;improve reliability of communications systems ;	Shelters	City of Albuquerque	over 10 years
69	Low	High	Low	Moderate	Low	Low	High	Moderate	High	Moderate	High	High	Low	High	Low	Moderate	Moderate	Moderate	Moderate	Moderate	3-5	There are no street lights on either side of the road from the controlled intersection of 10th and Park Ave SW west to just west of 11th and Park Ave SW (Raynolds Addition). Washington Middle School Park is on the north side of that stretch and as a result of the lack of night lighting, it is also the site for violence, car burglaries and vandalism, and drug transactions, some of which last well into the next day. Further, this area is just off of Central Ave and a convenient camping place for those who are looking for an inconspicuous place to spend the night. Additionally, there are no stop signs on Park Ave SW from that intersection on 10th until you get to the next intersection at 14th street. Sufficient street lighting and speed humps in this area would definitely make this area a safer place for its residents and those desiring to enjoy a beautiful little park. Further, making this area less than ideal for drug traffic will likely lead to fewer cars being parked overnight for many successive nights. On a closing note: teachers, administration, school attendants, students, and the parents and guardians of the children who attend Washington Middle School deserve to work and learn in a safe environment where they can concentrate on their education and not worry about what's happening at the park.	Wildfire Fuels Treatment projects (i.e. mechanical, prescribed burning, thinning, etc.);Continued Participation in the National Flood Insurance Program. The National Flood Insurance Program (NFIP) is managed by FEMA and enables homeowners, business owners and renters in participating communities to purchase federally backed flood insurance. ;Stormwater Drainage Improvements ;Forest Health/Watershed Protection ;Evacuation route development ;Dam safety ;improve reliability of communications systems ;Generators for Critical Facilities ;Critical Facilities Protection ;	Disaster response plans for educators and students in the public schools. Supporting teachers and students with a familiar, proven plan for continuing education goals during lock downs could mitigate chaotic ad hoc learning systems and relieve pressures put on teachers and students in crisis situations when a school building is no longer accessible.	City of Albuquerque	Less than 1 year
70	Low	Low	Low	Low	Low	Moderate	High	High	High	Low	High	Low	Moderate	Moderate	Low	Moderate	Low	Low	Moderate	Low	1-2		Continued Participation in the National Flood Insurance Program. The National Flood Insurance Program (NFIP) is managed by FEMA and enables homeowners, business owners and renters in participating communities to purchase federally backed flood insurance. ;Planning/Zoning ;Forest Health/Watershed Protection ;Wildfire Fuels Treatment projects (i.e. mechanical, prescribed burning, thinning, etc.);		City of Albuquerque	1-5 years
71	Low	High	Moderate	Low	Low	Moderate	High	High	High	Low	High	Low	High	High	Moderate	Moderate	Low	Low	Moderate	High	0	Not a specific jurisdiction, but any and all materials related to disasters must be accessible to ALL including the Deaf community. We need more interpreters at all events/press conferences, etc.	Indoor/Outdoor Warning systems ;Generators for Critical Facilities ;Public Education/Awareness ;Water Conservation ;improve reliability of communications systems ;		Unincorporated Bernalillo County	1-5 years
72	Low	Moderate	Moderate	Moderate	Moderate	High	High	High	High	Moderate	High	Moderate	High	High	Moderate	Moderate	Moderate	Moderate	Moderate	High	1-2		Wildfire Fuels Treatment projects (i.e. mechanical, prescribed burning, thinning, etc.);Continued Participation in the National Flood Insurance Program. The National Flood Insurance Program (NFIP) is managed by FEMA and enables homeowners, business owners and renters in participating communities to purchase federally backed flood insurance. ;Critical Facilities Protection ;Public Education/Awareness ;Forest Health/Watershed Protection ;Stream Restoration ;Water Conservation ;improve reliability of communications systems ;		City of Albuquerque	over 10 years
73	Low	Moderate	Moderate	Low	Low	Low	Low	Moderate	Moderate	Low	Moderate	Low	Moderate	Moderate	Moderate	Moderate	Moderate	Low	Low	Low	3-5	Hallstom Rabies or contagious animals	Indoor/Outdoor Warning systems ;Critical Facilities Protection ;Generators for Critical Facilities ;Water Conservation ;Evacuation route development ;improve reliability of communications systems ;	Water permeability and rainwater capture programs. Portable personnel barriers procurement and storage. Drones for monitoring, search and communications. Wind socks.	City of Albuquerque	1-5 years
74	Low	Moderate	Moderate	Moderate	Moderate	Moderate	Moderate	Moderate	High	Moderate	Moderate	Moderate	High	Moderate	Moderate	Moderate	High	Moderate	Low	Low	1-2		Indoor/Outdoor Warning systems ;Wildfire Fuels Treatment projects (i.e. mechanical, prescribed burning, thinning, etc.);Continued Participation in the National Flood Insurance Program. The National Flood Insurance Program (NFIP) is managed by FEMA and enables homeowners, business owners and renters in participating communities to purchase federally backed flood insurance. ;Generators for Critical Facilities ;Stormwater Drainage Improvements ;Water Conservation ;Evacuation route development ;improve reliability of communications systems ;		City of Albuquerque	over 10 years
75	Low	Moderate	Low	Low	Low	Low	Moderate	Moderate	Moderate	Low	Moderate	Low	High	Low	Moderate	Moderate	Low	Low	Low	Moderate	0		Indoor/Outdoor Warning systems ;Wildfire Fuels Treatment projects (i.e. mechanical, prescribed burning, thinning, etc.);Critical Facilities Protection ;Generators for Critical Facilities ;Public Education/Awareness ;Water Conservation ;improve reliability of communications systems ;		City of Albuquerque	over 10 years

Public Survey Results

76	Moderate	High	High	Low	Moderate	High	High	High	High	Low	High	High	High	High	High	High	High	Moderate	Moderate	More than 5 times	Wildfire prevention, traffic re-routing	Wildfire Fuels Treatment projects (i.e. mechanical, prescribed burning, thinning, etc.);Continued Participation in the National Flood Insurance Program. The National Flood Insurance Program (NFIP) is managed by FEMA and enables homeowners, business owners and renters in participating communities to purchase federally backed flood insurance. ;Critical Facilities Protection ;Stormwater Drainage Improvements ;Forest Health/Watershed Protection ;Evacuation route development ;Improve reliability of communications systems ;	City of Albuquerque	over 10 years		
77	Low	Low	Moderate	Low	Low	Moderate	High	High	High	Moderate	High	Moderate	Low	Moderate	Moderate	Moderate	Moderate	Low	Low	0	Indoor/Outdoor Warning systems ;Continued Participation in the National Flood Insurance Program. The National Flood Insurance Program (NFIP) is managed by FEMA and enables homeowners, business owners and renters in participating communities to purchase federally backed flood insurance. ;Generators for Critical Facilities ;Forest Health/Watershed Protection ;Education and Discounts on Flood Insurance ;Water Conservation ;Dam safety ;Improve reliability of communications systems ;	City of Albuquerque	over 10 years			
78	Low	High	Moderate	Low	Low	High	High	High	High	Low	High	Moderate	High	Moderate	Moderate	Moderate	Moderate	Moderate	High	0	High winds/Bernalillo County	Public Education/Awareness ;Improve reliability of communications systems ;Indoor/Outdoor Warning systems ;Evacuation route development ;	Training neighborhoods to become Neighborhood Emergency Response Teams (NERTS). Some neighborhoods have Safety Patrols made up of volunteers that could easily be trained in this system.	City of Albuquerque	over 10 years	
79	Low	High	Moderate	Low	Low	High	High	High	High	Low	High	Moderate	High	High	Moderate	Moderate	Moderate	Moderate	Moderate	Moderate	1-2	Wildfire Fuels Treatment projects (i.e. mechanical, prescribed burning, thinning, etc.);Critical Facilities Protection ;Stormwater Drainage Improvements ;Water Conservation ;	City of Albuquerque	Less than 1 year		
80	Low	Moderate	Moderate	Low	Low	Moderate	High	High	High	Low	Low	Low	Low	High	High	High	High	Low	Low	0	Get rid of the disaster that fancies himself a mayor. #OneTermTimmy	Wildfire Fuels Treatment projects (i.e. mechanical, prescribed burning, thinning, etc.);Stormwater Drainage Improvements ;Improve reliability of communications systems ;	City of Albuquerque	over 10 years		
81	Low	Moderate	Moderate	Low	Low	High	High	High	High	Low	High	Low	High	Moderate	Moderate	Moderate	High	High	Moderate	High	3-5	Rampant indiscriminate usage of illegal fireworks - not just 4th of July. In the 38 years I have lived here, it seems to be getting worse, blazing & blasting for almost any excuse.	Indoor/Outdoor Warning systems ;Wildfire Fuels Treatment projects (i.e. mechanical, prescribed burning, thinning, etc.);Generators for Critical Facilities ;Public Education/Awareness ;Forest Health/Watershed Protection ;Water Conservation ;Evacuation route development ;Improve reliability of communications systems ;	Regarding fireworks -- any mitigation plan needs to have state legislative involvement to make enforcement of fireworks regulations have more teeth. Somebody at the Roundhouse needs to be willing to work with your planning committee on laws with teeth. Actually, I would like to see strengthening of local laws to support mitigation of various kinds of disasters.	City of Albuquerque	over 10 years
82	Low	Moderate	Low	Low	Low	Moderate	High	High	Moderate	Low	High	High	Low	Moderate	Moderate	Moderate	Moderate	Low	Moderate	1-2	Generators for Critical Facilities ;Public Education/Awareness ;Stormwater Drainage Improvements ;Forest Health/Watershed Protection ;Water Conservation ;Evacuation route development ;Indoor/Outdoor Warning systems ;	City of Albuquerque	over 10 years			
83	Low	High	Low	Low	Low	Moderate	High	High	High	Low	High	Moderate	Low	High	High	Moderate	High	Moderate	Moderate	Moderate	3-5	Generators for Critical Facilities ;Improve reliability of communications systems ;	Prevention if power line damage during high winds	City of Albuquerque	over 10 years	
84	Moderate	Moderate	Moderate	Low	Low	High	High	High	High	Moderate	High	Moderate	High	High	Moderate	High	High	Moderate	Moderate	Moderate	1-2	I think what had happened in the last year will teach a lot of lessons	Indoor/Outdoor Warning systems ;Wildfire Fuels Treatment projects (i.e. mechanical, prescribed burning, thinning, etc.);Continued Participation in the National Flood Insurance Program. The National Flood Insurance Program (NFIP) is managed by FEMA and enables homeowners, business owners and renters in participating communities to purchase federally backed flood insurance. ;Critical Facilities Protection ;Generators for Critical Facilities ;Planning/Zoning ;Public Education/Awareness ;Education and Discounts on Flood Insurance ;Water Conservation ;Evacuation route development ;Dam safety ;Improve reliability of communications systems ;	I am not sure. 'm sure more data and research needs to be conducted	City of Albuquerque	over 10 years
85	Low	High	High	Moderate	Low	High	High	High	High	Low	Moderate	Low	Moderate	Moderate	High	High	High	High	Low	High	0	Homeowners have planted many different types of trees that are not native. They are planted next to roads and up against houses. So many of the trees are shallow rooted and have reached great heights (Arizona cypress in my yard) and are vulnerable in high winds. The high winds we experienced last week were pretty scary. A neighbor had some trees blown over, one that landed in the road. Three different neighbors appeared with saws and quickly dispatched the tree. Pure blind luck that it didn't land on a passing car or onto the roof of the home.	Generators for Critical Facilities ;Public Education/Awareness ;Stormwater Drainage Improvements ;Floodprone Property Buyout ;Improve reliability of communications systems ;Education and Discounts on Flood Insurance ;Continued Participation in the National Flood Insurance Program. The National Flood Insurance Program (NFIP) is managed by FEMA and enables homeowners, business owners and renters in participating communities to purchase federally backed flood insurance. ;Critical Facilities Protection ;Planning/Zoning ;	I know that people who live in the mountains are given info on how to protect their homes from fire. City dwellers (like me) don't have that information. I suspect I've done all the wrong things by planting the wrong things in the wrong place. There is no place for me to get that kind of information.	City of Albuquerque	over 10 years
86	Low	High	Low	Low	Low	Moderate	High	High	High	Low	Moderate	Moderate	High	Moderate	Moderate	Moderate	High	High	Moderate	Moderate	1-2	Not really.	Wildfire Fuels Treatment projects (i.e. mechanical, prescribed burning, thinning, etc.);Critical Facilities Protection ;Generators for Critical Facilities ;Public Education/Awareness ;Forest Health/Watershed Protection ;Water Conservation ;	I can't really think of anything right now.	City of Albuquerque	over 10 years
87	Low	High	Moderate	Low	Low	Moderate	High	Low	High	Low	High	High	Moderate	Moderate	Moderate	Moderate	Moderate	Moderate	Moderate	High	0	Wildfire is the most possible hazard, Jurisdiction: Foothills areas east of Tramway.	Wildfire Fuels Treatment projects (i.e. mechanical, prescribed burning, thinning, etc.);Public Education/Awareness ;Indoor/Outdoor Warning systems ;Forest Health/Watershed Protection ;Water Conservation ;	City of Albuquerque	over 10 years	
88		Moderate	Moderate	Low	Low	High	High	High	High	Low	Moderate	Moderate	High	Moderate	Moderate	Moderate	Moderate	Moderate	Moderate	Moderate		Tijeras arroyo s e Albuquerque... is in flood plain now developed with residential communities what happens during unprecedented rain fall that leads to historical arroyo flood level water	Indoor/Outdoor Warning systems ;Wildfire Fuels Treatment projects (i.e. mechanical, prescribed burning, thinning, etc.);Continued Participation in the National Flood Insurance Program. The National Flood Insurance Program (NFIP) is managed by FEMA and enables homeowners, business owners and renters in participating communities to purchase federally backed flood insurance. ;Generators for Critical Facilities ;Planning/Zoning ;Public Education/Awareness ;Stormwater Drainage Improvements ;Forest Health/Watershed Protection ;Stream Restoration ;Improve reliability of communications systems ;	City of Albuquerque	over 10 years	
89	Low	High	Moderate	Low	Low	Low	High	Moderate	High	Low	Low	Low	High	Low	Moderate	High	High	High	Low	Moderate	1-2	Indoor/Outdoor Warning systems ;Wildfire Fuels Treatment projects (i.e. mechanical, prescribed burning, thinning, etc.);Critical Facilities Protection ;Generators for Critical Facilities ;Stormwater Drainage Improvements ;	City of Albuquerque	1-5 years		
90	Low	High	High	Moderate	Low	Moderate	High	High	High	Moderate	High	Moderate	High	High	Moderate	Moderate	Moderate	Moderate	High	High	1-2	Wildfire Fuels Treatment projects (i.e. mechanical, prescribed burning, thinning, etc.);Public Education/Awareness ;Improve reliability of communications systems ;	I moved to Albuquerque recently so I don't know yet whether the city has a program to recruit and train volunteer neighborhood emergency response teams. My former city of Portland, Oregon, had a great program for this purpose, working through neighborhood associations, workplaces and other organizations.	City of Albuquerque	1-5 years	
91	Low	Moderate	Low	Low	Low	Moderate	Moderate	Moderate	High	Moderate	High	Low	High	Low	Moderate	Moderate	Moderate	Moderate	Low	High	More than 5 times	It takes a long time to get residential streets plowed. Some streets flood easily.	Indoor/Outdoor Warning systems ;Wildfire Fuels Treatment projects (i.e. mechanical, prescribed burning, thinning, etc.);Continued Participation in the National Flood Insurance Program. The National Flood Insurance Program (NFIP) is managed by FEMA and enables homeowners, business owners and renters in participating communities to purchase federally backed flood insurance. ;Stormwater Drainage Improvements ;Floodprone Property Buyout ;Evacuation route development ;Dam safety ;Improve reliability of communications systems ;	Mitigate the danger of driving during and just after heavy rain; the streets flood easily. Brakes can get wet. Plow sooner so people can get out of their homes.	City of Albuquerque	5-10 years
92	Low	High	Low	Low	Low	Moderate	High	Low	Moderate	Low	Moderate	Moderate	High	Moderate	Moderate	High	Low	High	Low	High	3-5	Indoor/Outdoor Warning systems ;Wildfire Fuels Treatment projects (i.e. mechanical, prescribed burning, thinning, etc.);Continued Participation in the National Flood Insurance Program. The National Flood Insurance Program (NFIP) is managed by FEMA and enables homeowners, business owners and renters in participating communities to purchase federally backed flood insurance. ;Critical Facilities Protection ;Generators for Critical Facilities ;Planning/Zoning ;Public Education/Awareness ;Stormwater Drainage Improvements ;Forest Health/Watershed Protection ;Stream Restoration ;Education and Discounts on Flood Insurance ;Water Conservation ;Floodprone Property Buyout ;Evacuation route development ;Dam safety ;Improve reliability of communications systems ;	City of Albuquerque	over 10 years		
93	Low	Moderate	Moderate	Moderate		Low		Moderate	High	Low	Moderate	Low	Moderate	Low	High	Moderate	Low	High	Low	High	0	More security Rounding at nights in residential area to prevent burglaries, Auto break ins thefts etc.	Forest Health/Watershed Protection ;Stormwater Drainage Improvements ;Critical Facilities Protection ;Generators for Critical Facilities ;Wildfire Fuels Treatment projects (i.e. mechanical, prescribed burning, thinning, etc.);Public Education/Awareness ;Water Conservation ;Floodprone Property Buyout ;Dam safety ;Improve reliability of communications systems ;	Educate people on fire prevention including firework. It should be only around Fourth of July, not all year around.	City of Albuquerque	over 10 years
94	Low	Moderate	Low	Low	Low	Low	High	Moderate	High	Low	High	Low	Moderate	Low	Low	Low	Low	Low	Low	Low	0	Wildfire Fuels Treatment projects (i.e. mechanical, prescribed burning, thinning, etc.);Water Conservation ;Public Education/Awareness ;	City of Albuquerque	1-5 years		

Public Survey Results

95	Low	Low	Low	Low	Low	Low	Moderate	Low	Moderate	Low	Low	Low	Moderate	Low	Low	Low	Low	Low	Low	Low	Low	0			City of Albuquerque	1-5 years		
96	Low	Moderate	Moderate	Moderate	Moderate	High	High	High	High	Moderate	High	High	High	Moderate	Moderate	High	Moderate	Moderate	Moderate	Moderate	High	1-2	Indoor/Outdoor Warning systems ;Continued Participation in the National Flood Insurance Program. The National Flood Insurance Program (NFIP) is managed by FEMA and enables homeowners, business owners and renters in participating communities to purchase federally backed flood insurance. ;Generators for Critical Facilities ;Water Conservation ;improve reliability of communications systems ;		City of Albuquerque	5-10 years		
97			High	High					High													1-2	Santa Fe village- flooding and mudslide from heavy rain and insufficient drainage from neighborhood built on top of the Mesa near Perroglyphs		City of Albuquerque	over 10 years		
98	High	Moderate	High	Moderate	Low	High	High	High	High	High	Moderate	Moderate	High	High	High	High	High	Moderate	Moderate	Moderate		3-5	Not really	Indoor/Outdoor Warning systems ;Continued Participation in the National Flood Insurance Program. The National Flood Insurance Program (NFIP) is managed by FEMA and enables homeowners, business owners and renters in participating communities to purchase federally backed flood insurance. ;Critical Facilities Protection ;Generators for Critical Facilities ;Public Education/Awareness ;Stormwater Drainage Improvements ;Water Conservation ;Dam safety ;improve reliability of communications systems ;		City of Albuquerque	5-10 years	
99	Low	Moderate	Moderate	Low	Low	Moderate	Moderate	High	High	Low	High	Low	Low	Low	High	High	High	Moderate	Low	Low		3-5	Stop the COVID madness and let businesses all open. Also provide assistance to businesses that have been hit hard.	Indoor/Outdoor Warning systems ;Wildfire Fuels Treatment projects (i.e. mechanical, prescribed burning, thinning, etc.);Critical Facilities Protection ;Generators for Critical Facilities ;Planning/Zoning ;Public Education/Awareness ;Stormwater Drainage Improvements ;Forest Health/Watershed Protection ;Water Conservation ;improve reliability of communications systems ;		City of Albuquerque	over 10 years	
100	Moderate	Moderate	Moderate	Low	Low	Moderate	Moderate	Moderate	High	Low	Moderate	Moderate	High	Moderate	Moderate	Moderate	Moderate	Moderate	Moderate	Moderate	Moderate	0	Not at this time	Indoor/Outdoor Warning systems ;Wildfire Fuels Treatment projects (i.e. mechanical, prescribed burning, thinning, etc.);Generators for Critical Facilities ;improve reliability of communications systems ;Evacuation route development ;	Not sure	City of Albuquerque	over 10 years	
101	Low	High	Moderate	Low	Moderate	High	High	Moderate	High	Low	High	Moderate	High	Moderate	High	High	High	Moderate	Low	Moderate		1-2	Wind	Wildfire Fuels Treatment projects (i.e. mechanical, prescribed burning, thinning, etc.);Generators for Critical Facilities ;Water Conservation ;Evacuation route development ;		City of Albuquerque	over 10 years	
102	Moderate	High	Low	Low	Moderate	Moderate	High	High	High	Low	High	Low	Moderate	Moderate	Low	Moderate	Moderate	Low	Moderate	Moderate		1-2	I am a qualified epidemiologist (MPH) and a became a National Weather Service certified tornado spotter after being in the "suck zone" of a 200mph tornado on 24Sep2001 — https://www.astro.umd.edu/~white/images/tornado/ .	Indoor/Outdoor Warning systems ;Generators for Critical Facilities ;Water Conservation ;Planning/Zoning ;Public Education/Awareness ;		City of Albuquerque	5-10 years	
103	Low	Low	Moderate	Low	Low	Moderate	High	Moderate	Moderate	Moderate	High	Low	Moderate	Low	Moderate	Moderate	Moderate	Moderate	Moderate	High		1-2	No	Stormwater Drainage Improvements ;Water Conservation ;		City of Albuquerque	over 10 years	
104	Moderate	High	Moderate	Moderate	Low	High	High	Moderate	High	Low	Moderate	Low	High	Low	Moderate	Moderate	Moderate	High	Low	Moderate		1-2	None	Indoor/Outdoor Warning systems ;Public Education/Awareness ;Stormwater Drainage Improvements ;Evacuation route development ;improve reliability of communications systems ;	Search and rescue Earthquake awareness	City of Albuquerque	Less than 1 year	
105	Low	Moderate	Low	Low	Moderate	Moderate	High	Moderate	High	Low	High	Moderate	Moderate	Low	Low	Low	Moderate	Moderate	Low	Moderate		1-2	Wildfire Fuels Treatment projects (i.e. mechanical, prescribed burning, thinning, etc.);Public Education/Awareness ;improve reliability of communications systems ;Indoor/Outdoor Warning systems ;		City of Albuquerque	1-5 years		
106	Low	High	Moderate	Low	Moderate	Moderate	High	High	High	Low	High	High	High	Moderate	High	High	Moderate	Low	Moderate	High		3-5	Wildfire Fuels Treatment projects (i.e. mechanical, prescribed burning, thinning, etc.);Continued Participation in the National Flood Insurance Program. The National Flood Insurance Program (NFIP) is managed by FEMA and enables homeowners, business owners and renters in participating communities to purchase federally backed flood insurance. ;Critical Facilities Protection ;Generators for Critical Facilities ;Planning/Zoning ;Public Education/Awareness ;Forest Health/Watershed Protection ;Stream Restoration ;Water Conservation ;Evacuation route development ;improve reliability of communications systems ;		City of Albuquerque	over 10 years		
107	Low	High	Moderate	Moderate	Low	High	High	High	High	High	High	Moderate	High	High	High	High	High	High	High	High		3-5	Power outages during cold weather	Indoor/Outdoor Warning systems ;Wildfire Fuels Treatment projects (i.e. mechanical, prescribed burning, thinning, etc.);Generators for Critical Facilities ;Public Education/Awareness ;Stormwater Drainage Improvements ;Water Conservation ;Evacuation route development ;improve reliability of communications systems ;		City of Albuquerque	over 10 years	
108	Moderate	High	High	Moderate	Moderate	High	High	High	High	Moderate	High	High	High	High	High	High	High	High	Low	Moderate	Moderate		1-2	Indoor/Outdoor Warning systems ;Wildfire Fuels Treatment projects (i.e. mechanical, prescribed burning, thinning, etc.);Continued Participation in the National Flood Insurance Program. The National Flood Insurance Program (NFIP) is managed by FEMA and enables homeowners, business owners and renters in participating communities to purchase federally backed flood insurance. ;Critical Facilities Protection ;Generators for Critical Facilities ;Planning/Zoning ;Public Education/Awareness ;Stormwater Drainage Improvements ;Forest Health/Watershed Protection ;Stream Restoration ;Education and Discounts on Flood Insurance ;Water Conservation ;Floodprone Property Buyout ;Evacuation route development ;Dam safety ;improve reliability of communications systems ;		North Albuquerque	over 10 years	
109	Low	Moderate	Low	Low	Low	Moderate	High	Moderate	High	Moderate	High	Moderate	High	Moderate	High	Moderate	Moderate	Moderate	Low	Moderate		More than 5 times	Wildfire Fuels Treatment projects (i.e. mechanical, prescribed burning, thinning, etc.);Critical Facilities Protection ;Generators for Critical Facilities ;Planning/Zoning ;Public Education/Awareness ;Forest Health/Watershed Protection ;Stream Restoration ;Water Conservation ;		City of Albuquerque	5-10 years		
110	Low	Moderate	Low	Low	Low	Moderate	Moderate	Moderate	High	Low	Moderate	Low	Moderate	Low	Moderate	Moderate	Moderate	Moderate	Low	Moderate		1-2	Wildfire Fuels Treatment projects (i.e. mechanical, prescribed burning, thinning, etc.);Critical Facilities Protection ;Water Conservation ;		City of Albuquerque	over 10 years		
111	Low	Moderate	Moderate	Low	Low	Moderate	High	High	High	Moderate	High		Moderate	High	High	High	High	High	High	High			Wildfire Fuels Treatment projects (i.e. mechanical, prescribed burning, thinning, etc.);Continued Participation in the National Flood Insurance Program. The National Flood Insurance Program (NFIP) is managed by FEMA and enables homeowners, business owners and renters in participating communities to purchase federally backed flood insurance. ;Critical Facilities Protection ;Forest Health/Watershed Protection ;		City of Albuquerque	over 10 years		
112	Low	Low	Low	Low	Low	Low	High	Moderate	High	Low	Moderate	Low	Low	Moderate	Moderate	High	Moderate	High	Moderate	High		1-2	Generators for Critical Facilities ;		City of Albuquerque	over 10 years		
113																												
114	Low	High	Moderate	Moderate	Low	High	High	High	High	Moderate	High	Moderate		High	High	Moderate	High	High	Moderate	High			Hazardous waste leak/dump in South East Abq and IN South West avq where all the superfine sites are. Flood control for whole berco in danger.	Indoor/Outdoor Warning systems ;Wildfire Fuels Treatment projects (i.e. mechanical, prescribed burning, thinning, etc.);Continued Participation in the National Flood Insurance Program. The National Flood Insurance Program (NFIP) is managed by FEMA and enables homeowners, business owners and renters in participating communities to purchase federally backed flood insurance. ;Generators for Critical Facilities ;Planning/Zoning ;Stormwater Drainage Improvements ;Forest Health/Watershed Protection ;Stream Restoration ;Evacuation route development ;improve reliability of communications systems ;	Medical priorities for access to medical equipment and prescriptions for people with specific health needs. Specific protects and plans for disabled community members.	City of Albuquerque	over 10 years	
115	Moderate	Low	Low	Low	Moderate	High	Moderate	High	High	Low	High	Moderate	High	High	High	High	Moderate	High	Moderate	High			Not at this time	Improve reliability of communications systems ;Indoor/Outdoor Warning systems ;Critical Facilities Protection ;Evacuation route development ;	n/a		over 10 years	
116	Low	Moderate	Moderate	Low	Low	Low	High	Moderate	High		High		High	High	Moderate	Moderate	High	Moderate	Low	Low		1-2	Indoor/Outdoor Warning systems ;Wildfire Fuels Treatment projects (i.e. mechanical, prescribed burning, thinning, etc.);Continued Participation in the National Flood Insurance Program. The National Flood Insurance Program (NFIP) is managed by FEMA and enables homeowners, business owners and renters in participating communities to purchase federally backed flood insurance. ;Critical Facilities Protection ;Generators for Critical Facilities ;Planning/Zoning ;Public Education/Awareness ;Stormwater Drainage Improvements ;Forest Health/Watershed Protection ;Stream Restoration ;Education and Discounts on Flood Insurance ;Water Conservation ;Evacuation route development ;improve reliability of communications systems ;	Need to have more Rio Grande crossing points	City of Albuquerque	1-5 years		
117	Low	High	High	Moderate	Low	Moderate	High	High	High	Moderate	Moderate	Low	Low	Low	Low	Moderate	Moderate	Low	Low	Moderate		3-5	Critical Facilities Protection ;Generators for Critical Facilities ;Forest Health/Watershed Protection ;		City of Albuquerque	over 10 years		

Public Survey Results

118	Moderate	High	Moderate	Moderate	Low	High	High	High	High	Moderate	High	High	High	High	Moderate	High	High	Moderate	High	High	3-5		Continued Participation in the National Flood Insurance Program. The National Flood Insurance Program (NFIP) is managed by FEMA and enables homeowners, business owners and renters in participating communities to purchase federally backed flood insurance. ;Generators for Critical Facilities ;Public Education/Awareness ;Stormwater Drainage Improvements ;Forest Health/Watershed Protection ;Stream Restoration ;Water Conservation ;Floodprone Property Buyout ;Evacuation route development ;improve reliability of communications systems ;	Encourage and promote the use of the neighborhood app to keep people informed	City of Albuquerque	over 10 years	
119	Low	High	Moderate	Moderate	Low	Moderate	High	Moderate	High	Low	High	Low	Moderate	Moderate	High	High	Moderate	Moderate	Moderate	Moderate	1-2		Wildfire Fuels Treatment projects (i.e. mechanical, prescribed burning, thinning, etc.);Critical Facilities Protection ;Generators for Critical Facilities ;Planning/Zoning ;improve reliability of communications systems ;Forest Health/Watershed Protection ;		City of Albuquerque	over 10 years	
120	Low	Low	Low		Low	Moderate	Moderate	Low	High	Low	High	Low	Moderate	Moderate	Low	Low	Moderate		Low	Low	3-5		Improve reliability of communications systems ;Indoor/Outdoor Warning systems ;Stormwater Drainage Improvements ;Generators for Critical Facilities ;		City of Albuquerque	over 10 years	
121	Low	Low	Low	Low	Low	Low	Low	Low	Low	Low	Low	Low	Low	Low	Low	Low	Low	Low	Low	Low	0	Poison in food chain.	Wildfire Fuels Treatment projects (i.e. mechanical, prescribed burning, thinning, etc.);Generators for Critical Facilities ;Water Conservation ;Improve reliability of communications systems ;		City of Albuquerque	over 10 years	
122	Low	High	Moderate	Moderate	Low	High	High	High	High	Low	Moderate	Low	Low	High	Moderate	High	Moderate	High	Moderate	High	3-5	Public utilities: Bury power lines and internet when possible.	Wildfire Fuels Treatment projects (i.e. mechanical, prescribed burning, thinning, etc.);Evacuation route development ;Generators for Critical Facilities ;Critical Facilities Protection ;Public Education/Awareness ;Stormwater Drainage Improvements ;improve reliability of communications systems ;		City of Albuquerque	over 10 years	
123	Low	High	Moderate	Low	Low	High	High	High	High	Moderate	High	Moderate	High	High	High	High	Moderate	Moderate	Moderate		1-2	winter storms with heavy snowfall and damaging hail and extreme cold like polar vortex as well as high winds with downed trees and utility disruptions	Indoor/Outdoor Warning systems ;Critical Facilities Protection ;Generators for Critical Facilities ;Planning/Zoning ;Public Education/Awareness ;Stormwater Drainage Improvements ;Evacuation route development ;improve reliability of communications systems ;	human based incidents with homeless population in residential areas and wildlife encroachment as they seek shelter and food and water	City of Albuquerque	over 10 years	
124	Low	High	Moderate	Low	Low	Moderate	High	Moderate		Low	Moderate	Moderate	Moderate	Moderate	High	High	Moderate	Moderate	Low	Moderate	1-2	It's in various places throughout New Mexico eastbound San Antonio between Pan-American and Wyoming seems the land seems to be moving and the bumps or waves in the road are getting bigger same thing on the road from Espanola to Taos north of Ohkay casino It's been doing it for years same thing which leads me to believe that When the roads and highways were built they did not take that into consideration the underfoot seems to be prevalent in runoff areas	Indoor/Outdoor Warning systems ;Wildfire Fuels Treatment projects (i.e. mechanical, prescribed burning, thinning, etc.);Continued Participation in the National Flood Insurance Program. The National Flood Insurance Program (NFIP) is managed by FEMA and enables homeowners, business owners and renters in participating communities to purchase federally backed flood insurance. ;Generators for Critical Facilities ;Public Education/Awareness ;Stormwater Drainage Improvements ;Forest Health/Watershed Protection ;Education and Discounts on Flood Insurance ;Floodprone Property Buyout ;improve reliability of communications systems ;	?	City of Albuquerque	over 10 years	
125	Low	Moderate	Moderate	Low	Low	Moderate	High	High	High	Low	Moderate	Low	High	Moderate	Low	Low	Moderate	Moderate	Low	Low	1-2	City of Albuquerque and Bernalillo County need to do better tumbleweed control around open space areas to avoid fires!	Wildfire Fuels Treatment projects (i.e. mechanical, prescribed burning, thinning, etc.);Planning/Zoning ;Stormwater Drainage Improvements ;Water Conservation ;		City of Albuquerque	over 10 years	
126	Low	Moderate	Moderate	Low	Low	Low	High	High	High	Low	High	Moderate	Moderate	Moderate	Moderate	Low	Moderate	Low	Low	Low	1-2		Indoor/Outdoor Warning systems ;Planning/Zoning ;Public Education/Awareness ;Forest Health/Watershed Protection ;Stream Restoration ;Water Conservation ;Evacuation route development ;improve reliability of communications systems ;	Just ensure that COMMUNICATION is given paramount priority! TEXT us, CALL us, PSAs, those over-the-road signs, TV interruptions, radio announcements---BE SURE WE ALL KNOW WHAT'S UP, what's coming, and what the city's plans are. Keep us informed! Don't pull a "trump" and deny any disasters!	City of Albuquerque	over 10 years	
127	High	Low	Low	Low	Low	Low	High	Low	High	Low	Low	Low	High	High	High	High	High	Low	Low	Low	0	clean water	Continued Participation in the National Flood Insurance Program. The National Flood Insurance Program (NFIP) is managed by FEMA and enables homeowners, business owners and renters in participating communities to purchase federally backed flood insurance. ;Stormwater Drainage Improvements ;Stream Restoration ;Education and Discounts on Flood Insurance ;Water Conservation ;Evacuation route development ;improve reliability of communications systems ;		City of Albuquerque	over 10 years	
128	Low	High	Moderate	Low	Low	Moderate	High	Moderate	High	Low	High	Low	Moderate	Moderate	Low	High	High	Moderate	Moderate	Moderate	1-2		Indoor/Outdoor Warning systems ;Planning/Zoning ;Forest Health/Watershed Protection ;Water Conservation ;improve reliability of communications systems ;	In MO whenever there is a tornado warning a siren is broadcast so everyone can hear it and head to their basement. ABQ could use such a system for any disaster and the citizens could turn on tv's and radios to learn who should be done.	City of Albuquerque	5-10 years	
129	Low	Low	Moderate	Low	Low	Moderate	High	High	High	Low	High	Low	Moderate	Moderate	High	High	Moderate	High	Low	Moderate	1-2	Any type of hazard that would require mass evacuations would be problematic in my area of the southwest Mesa. I live at Unser/Dennis Chavez and the road infrastructure can't handle the volume of vehicles during "normal" peak traffic times. During a disaster we'd never get everyone out.	Continued Participation in the National Flood Insurance Program. The National Flood Insurance Program (NFIP) is managed by FEMA and enables homeowners, business owners and renters in participating communities to purchase federally backed flood insurance. ;Planning/Zoning ;Public Education/Awareness ;Evacuation route development ;		City of Albuquerque	1-5 years	
130	Low	Moderate	Moderate	Low	Low	High	High	High	High	Low	Moderate		Moderate	Moderate	Low	Moderate	High	High	Moderate	Low			Indoor/Outdoor Warning systems ;Wildfire Fuels Treatment projects (i.e. mechanical, prescribed burning, thinning, etc.);Continued Participation in the National Flood Insurance Program. The National Flood Insurance Program (NFIP) is managed by FEMA and enables homeowners, business owners and renters in participating communities to purchase federally backed flood insurance. ;Public Education/Awareness ;improve reliability of communications systems ;	Electrical grid protection		over 10 years	
131	Low	Low	Moderate	Low	Moderate	High	High	High	High	Low	High	Low	Moderate	Moderate	Moderate	High	Moderate	High	Moderate	Moderate	1-2		Planning/Zoning ;		City of Albuquerque	over 10 years	
132	Low	Moderate	Low	Low	Low	Low	High	Low	High	Low	High	Low	Moderate	Moderate	Low	Low	Low	Low	Low	Moderate	1-2	Fire	Continued Participation in the National Flood Insurance Program. The National Flood Insurance Program (NFIP) is managed by FEMA and enables homeowners, business owners and renters in participating communities to purchase federally backed flood insurance. ;Public Education/Awareness ;Stream Restoration ;Forest Health/Watershed Protection ;Evacuation route development ;		City of Albuquerque	over 10 years	
133	Low	High	Low	Low	Low	Moderate	High	Low	Moderate	Low	High	Low	High	Moderate	High	Moderate	Low	High	Moderate	High	1-2	Nothing specific	Indoor/Outdoor Warning systems ;Wildfire Fuels Treatment projects (i.e. mechanical, prescribed burning, thinning, etc.);Generators for Critical Facilities ;Planning/Zoning ;Public Education/Awareness ;Water Conservation ;Evacuation route development ;improve reliability of communications systems ;	Better communication with local tv and radio including website real time updates	City of Albuquerque	1-5 years	
134	Low	Moderate	Low	Low	Low	High	High	Moderate	High	Low	Moderate	Low	High	Moderate	Moderate	Moderate	Low	Low	Low	Moderate	1-2		Wildfire Fuels Treatment projects (i.e. mechanical, prescribed burning, thinning, etc.);Planning/Zoning ;Water Conservation ;Evacuation route development ;improve reliability of communications systems ;Public Education/Awareness ;Indoor/Outdoor Warning systems ;		City of Albuquerque	over 10 years	
135	Low	Moderate	Moderate	Moderate	Low	Low	Moderate	Moderate	Moderate	Low	Low	Low	High	High	Low	Low	Moderate	Low	High	High	3-5		Wildfire Fuels Treatment projects (i.e. mechanical, prescribed burning, thinning, etc.);Continued Participation in the National Flood Insurance Program. The National Flood Insurance Program (NFIP) is managed by FEMA and enables homeowners, business owners and renters in participating communities to purchase federally backed flood insurance. ;Generators for Critical Facilities ;Critical Facilities Protection ;Public Education/Awareness ;Stormwater Drainage Improvements ;Forest Health/Watershed Protection ;Education and Discounts on Flood Insurance ;Water Conservation ;Evacuation route development ;Dam safety ;improve reliability of communications systems ;		City of Albuquerque	over 10 years	
136	Low	Moderate	Moderate	Moderate	Moderate	Low	High	Moderate	High	Low	High	Moderate	Moderate	Moderate	Moderate	Moderate	Moderate	Moderate	Moderate	High	Moderate	1-2		Indoor/Outdoor Warning systems ;Continued Participation in the National Flood Insurance Program. The National Flood Insurance Program (NFIP) is managed by FEMA and enables homeowners, business owners and renters in participating communities to purchase federally backed flood insurance. ;Generators for Critical Facilities ;Stormwater Drainage Improvements ;		City of Albuquerque	Less than 1 year
137	Moderate	Moderate	Low	Low	Low	Moderate	High	High	High	Moderate	High	Moderate	Low	Moderate	Moderate	Moderate	Moderate	High	Moderate	Moderate	0	Hysterical responses to fake pandemics are the worst hazard of all.			City of Albuquerque	5-10 years	
138	Low	Moderate	Moderate	Low	Low	Moderate	High	Moderate	Moderate	Moderate	Moderate	Moderate	Moderate	Moderate	Moderate	High	High	Moderate	Moderate	Low	More than 5 times	drought and water shortage in all areas. Power shortages because of long distances to ship power build a nuclear power plant near Albuquerque.	Wildfire Fuels Treatment projects (i.e. mechanical, prescribed burning, thinning, etc.);Forest Health/Watershed Protection ;Water Conservation ;Dam safety ;improve reliability of communications systems ;		Sandia Park	1-5 years	
139	Low	Low	Moderate	Low	Low	High	High	High	High	Moderate	High	Low	High	High	Moderate	High	High	Moderate	Moderate	Moderate	0		Continued Participation in the National Flood Insurance Program. The National Flood Insurance Program (NFIP) is managed by FEMA and enables homeowners, business owners and renters in participating communities to purchase federally backed flood insurance. ;Critical Facilities Protection ;Water Conservation ;improve reliability of communications systems ;		City of Albuquerque	1-5 years	

Public Survey Results

140	Moderate	High	Low	Low	Moderate	High	High	High	High	Moderate	High	Moderate	High	Moderate	Moderate	High	High	Moderate	Moderate	High	1-2	Disruptions of electricity, natural gas communication and water distribution due to mostly from wind, but also fire & flood. Our system is not ready	Indoor/Outdoor Warning systems ;Wildfire Fuels Treatment projects (i.e. mechanical, prescribed burning, thinning, etc.);Critical Facilities Protection ;Generators for Critical Facilities ;Stormwater Drainage Improvements ;Forest Health/Watershed Protection ;Stream Restoration ;Evacuation route development ;Improve reliability of communications systems ;Water Conservation ;	Plan and fund! Don't keep pushing issues "down the road" due to cost.		over 10 years	
141	Low	High	Low	Low	Low	Moderate	High	High	High	Low	High	Low	Low	Low	Low	Moderate	Moderate	Low	Low	1-2	(1) Anything that would require a mass evacuation instead of shelter-in-place would be a disaster. Our streets are jammed enough on a daily basis with normal work traffic. Whatever disaster you are planning for, plan to stay in the local area. (2) Given the wires west of us, you seriously need to clear out the undergrowth in the Bosque, the fallen trees and dead brush on the mountains (USFS responsibility), and require landowners with dead trees standing on their property to cut them down and chip them - like your weed citation crew, only larger. Falling dead trees is what caused the power outages in early September storms. The Zoo has done a great job with the cottonwoods around the bandshell.	Wildfire Fuels Treatment projects (i.e. mechanical, prescribed burning, thinning, etc.);Evacuation route development ;Planning/Zoning ;Forest Health/Watershed Protection ;	Get rid of the dead undergrowth clogging the Bosque and the mountains. Consider using the same cell phone Amber Alert notification technique to issue evacuation or shelter notices.	City of Albuquerque	over 10 years		
142	Low	Moderate	Moderate	Low	Low	Moderate	High	Moderate	High	Moderate	High	Moderate	Moderate	Moderate	Moderate	High	High	Low	Moderate	Low	1-2		Indoor/Outdoor Warning systems ;Wildfire Fuels Treatment projects (i.e. mechanical, prescribed burning, thinning, etc.);Critical Facilities Protection ;Generators for Critical Facilities ;Public Education/Awareness ;Forest Health/Watershed Protection ;Water Conservation ;Evacuation route development ;Improve reliability of communications systems ;		City of Albuquerque	over 10 years	
143	Low	High	Moderate	Low	Low	High	High	High	High	Low	High	Moderate	High	High	High	High	High	High	Moderate	Moderate			Indoor/Outdoor Warning systems ;Critical Facilities Protection ;Generators for Critical Facilities ;Public Education/Awareness ;Forest Health/Watershed Protection ;Stream Restoration ;Water Conservation ;Improve reliability of communications systems ;		City of Albuquerque	1-5 years	
144	Low	Low	Moderate	Low	Low	Moderate	High	Moderate	Moderate	Low	High	Low	Low	Moderate	High	High	High	High	Low	High		No	Critical Facilities Protection ;Generators for Critical Facilities ;Improve reliability of communications systems ;Water Conservation ;Evacuation route development ;		City of Albuquerque	over 10 years	
145	Low	High	Moderate	Moderate	Low	Moderate	High	Moderate	High	Moderate	High	Moderate	High	Moderate	Moderate	Moderate	Moderate	Low	Moderate	High	3-5		Indoor/Outdoor Warning systems ;Wildfire Fuels Treatment projects (i.e. mechanical, prescribed burning, thinning, etc.);Continued Participation in the National Flood Insurance Program. The National Flood Insurance Program (NFIP) is managed by FEMA and enables homeowners, business owners and renters in participating communities to purchase federally backed flood insurance. ;Improve reliability of communications systems ;Dam safety ;Evacuation route development ;Floodprone Property Buyout ;Water Conservation ;Education and Discounts on Flood Insurance ;Stream Restoration ;Forest Health/Watershed Protection ;Stormwater Drainage Improvements ;Public Education/Awareness ;Planning/Zoning ;Generators for Critical Facilities ;Critical Facilities Protection ;	Coordination with Federal level	City of Albuquerque	1-5 years	
146	Low	High	Low	Low	Low	High	Moderate	High	High	Low	High	High	Low	Low	Moderate	Moderate	High	Low	Low	Low	More than 5 times		Wildfire Fuels Treatment projects (i.e. mechanical, prescribed burning, thinning, etc.);Continued Participation in the National Flood Insurance Program. The National Flood Insurance Program (NFIP) is managed by FEMA and enables homeowners, business owners and renters in participating communities to purchase federally backed flood insurance. ;Critical Facilities Protection ;Generators for Critical Facilities ;Planning/Zoning ;Stream Restoration ;Forest Health/Watershed Protection ;Water Conservation ;	Mitigate climate change by providing curbside green waste collection & composting, ban single-use plastics, and improve road-use for bicyclists & pedestrians.	City of Albuquerque	Less than 1 year	
147	Low	High	Moderate	Low	Low	Moderate	High	High	High	High	High	Moderate	High	High	High	High	High	High	High	High	High	0		Indoor/Outdoor Warning systems ;Wildfire Fuels Treatment projects (i.e. mechanical, prescribed burning, thinning, etc.);Critical Facilities Protection ;Generators for Critical Facilities ;Public Education/Awareness ;Forest Health/Watershed Protection ;Water Conservation ;Evacuation route development ;Dam safety ;Improve reliability of communications systems ;	electrical grid- protection against an EMP strike; emergency food distribution plan	City of Albuquerque	over 10 years
148	Low	Moderate	Low	Low	Moderate	Moderate	High	Moderate	Moderate	Moderate	High	Low	Moderate	Moderate	Low	Low	Moderate	Moderate	Low	Moderate		1-2	Generators for Critical Facilities ;Stormwater Drainage Improvements ;Dam safety ;	I don't know. Sorry.	City of Albuquerque	over 10 years	
149	Low	High	Moderate	Moderate	Moderate	Moderate	High	Low	Moderate	Low	High	Moderate	High	Low	Moderate	Moderate	Low	Low	Moderate	Low	1-2	I believe the city could do more to protect unhoused persons and should especially make more effort during hot months.	Indoor/Outdoor Warning systems ;Wildfire Fuels Treatment projects (i.e. mechanical, prescribed burning, thinning, etc.);Continued Participation in the National Flood Insurance Program. The National Flood Insurance Program (NFIP) is managed by FEMA and enables homeowners, business owners and renters in participating communities to purchase federally backed flood insurance. ;Critical Facilities Protection ;Generators for Critical Facilities ;Planning/Zoning ;Public Education/Awareness ;Stormwater Drainage Improvements ;Forest Health/Watershed Protection ;Stream Restoration ;Education and Discounts on Flood Insurance ;Water Conservation ;Floodprone Property Buyout ;Evacuation route development ;Dam safety ;Improve reliability of communications systems ;	There are few roads out of the Albuquerque metro. In the event of an evacuation, I have little faith it would not descend into chaos at the rio grande bridges, and quick action would be needed to turn all bridges into one way, for example.	City of Albuquerque	1-5 years	
150	Low	High	Low	Low	Low	Low	High	Low	High	High	High	Low	Low	Moderate	Low	Low	Low	Low	Low	Moderate		0	Any hazmat being transported via freight train through downtown Abq, Los Lunas and Belen, as well as any hazmat being transported by trucks on I-25 and surface roads in or near downtown Abq? Also, the holding tanks for petroleum just south of downtown Abq pose a potential hazard to residents of San Jose, South Broadway and Baretas, including the many animals at the zoo, should there be a fire. Just things to be aware of and prepared for...	Critical Facilities Protection ;Forest Health/Watershed Protection ;Stream Restoration ;Water Conservation ;Dam safety ;Improve reliability of communications systems ;Wildfire Fuels Treatment projects (i.e. mechanical, prescribed burning, thinning, etc.);		City of Albuquerque	over 10 years
151	Low	Moderate	Moderate	Low	Moderate	Moderate	High	Moderate	High	Low	Moderate	Moderate	Moderate	Moderate	Moderate	Moderate	Moderate	Low	Low	High		1-2		Public Education/Awareness ;Stormwater Drainage Improvements ;Forest Health/Watershed Protection ;Water Conservation ;Improve reliability of communications systems ;	Windy Storm disasters and droughts. Find ways to store water from rain in the rainy seasons. Like big rain storages.	City of Albuquerque	1-5 years
152	Low	Moderate	Moderate	Low	Low	Moderate	High	Moderate	High	Low	Moderate	Moderate	High	High	Low	Moderate	Moderate	Moderate	Moderate	Moderate		0	No	Indoor/Outdoor Warning systems ;Critical Facilities Protection ;Generators for Critical Facilities ;Planning/Zoning ;Public Education/Awareness ;Water Conservation ;Floodprone Property Buyout ;Improve reliability of communications systems ;		City of Albuquerque	over 10 years
153	Low	Low	Moderate	Low	Low	Moderate	High	Low	High	Low	Moderate	Moderate	Moderate	Low	High	Low	Moderate	Moderate	Low	Low		3-5	Albuquerque - High winds flying debris causing property damage, damaging patio furniture, breaking trees and tearing shade sails. Hail damaging roof.	Critical Facilities Protection ;Generators for Critical Facilities ;Improve reliability of communications systems ;Planning/Zoning ;	Infrastructure hardening such as overhead electrical lines to reduce outages due to lightning and high wind damage	City of Albuquerque	over 10 years
154	Moderate	Moderate	Low	Moderate	Moderate	Moderate	Moderate	Moderate	High	Low	Moderate	Moderate	High	Moderate	High	Moderate	High	High	Moderate	High		1-2		Indoor/Outdoor Warning systems ;Wildfire Fuels Treatment projects (i.e. mechanical, prescribed burning, thinning, etc.);Critical Facilities Protection ;Planning/Zoning ;Public Education/Awareness ;Stormwater Drainage Improvements ;Forest Health/Watershed Protection ;Stream Restoration ;Education and Discounts on Flood Insurance ;Water Conservation ;Evacuation route development ;Improve reliability of communications systems ;		City of Albuquerque	over 10 years
155	Low	Low	Low	Low	Low	Low	Moderate	Low	Moderate	Low	Low	Low	Low	Low	Low	Low	Low	Low	Low	Low				Critical Facilities Protection ;Generators for Critical Facilities ;Stormwater Drainage Improvements ;Evacuation route development ;		City of Albuquerque	over 10 years
156	Moderate	Moderate	Moderate	Low	Low	Moderate	Moderate	High	High	Low	Low	Low	Low	Moderate	High	High	Moderate	High	Moderate	Moderate		3-5		Wildfire Fuels Treatment projects (i.e. mechanical, prescribed burning, thinning, etc.);Generators for Critical Facilities ;Planning/Zoning ;Forest Health/Watershed Protection ;Water Conservation ;Improve reliability of communications systems ;		City of Albuquerque	over 10 years
157	Moderate	High	High	Low	Low	Moderate	High	High	High	Moderate	Moderate	Moderate	High	Moderate	Moderate	Moderate	High	Moderate	Moderate	Moderate		1-2	Power outages	Wildfire Fuels Treatment projects (i.e. mechanical, prescribed burning, thinning, etc.);Generators for Critical Facilities ;Planning/Zoning ;Forest Health/Watershed Protection ;Water Conservation ;Improve reliability of communications systems ;		City of Albuquerque	over 10 years
158	Moderate	High	High	Low	Low	Moderate	High	High	High	Moderate	High	High	High	High	High	High	High	High	High	High		1-2		Wildfire Fuels Treatment projects (i.e. mechanical, prescribed burning, thinning, etc.);Continued Participation in the National Flood Insurance Program. The National Flood Insurance Program (NFIP) is managed by FEMA and enables homeowners, business owners and renters in participating communities to purchase federally backed flood insurance. ;Critical Facilities Protection ;Generators for Critical Facilities ;Planning/Zoning ;Public Education/Awareness ;Indoor/Outdoor Warning systems ;Stormwater Drainage Improvements ;Forest Health/Watershed Protection ;Education and Discounts on Flood Insurance ;Water Conservation ;Evacuation route development ;Improve reliability of communications systems ;		City of Albuquerque	over 10 years

Public Survey Results

159	Low	Moderate	Low	Low	Low	Low	Moderate	Low	Low	Low	Low	Moderate	Moderate	Moderate	Moderate	Moderate	Low	Low	Moderate	Moderate	0	No	Forest Health/Watershed Protection ;Stormwater Drainage Improvements ;Wildfire Fuels Treatment projects (i.e. mechanical, prescribed burning, thinning, etc.);Continued Participation in the National Flood Insurance Program. The National Flood Insurance Program (NFIP) is managed by FEMA and enables homeowners, business owners and renters in participating communities to purchase federally backed flood insurance. ;Water Conservation ;	City of Albuquerque	over 10 years	
160	Moderate	High	Moderate	Low	Low	High	High	High	High	Moderate	High	High	High	High	High	High	High	Moderate	High	High	3-5	No	Wildfire Fuels Treatment projects (i.e. mechanical, prescribed burning, thinning, etc.);Indoor/Outdoor Warning systems ;Continued Participation in the National Flood Insurance Program. The National Flood Insurance Program (NFIP) is managed by FEMA and enables homeowners, business owners and renters in participating communities to purchase federally backed flood insurance. ;Critical Facilities Protection ;Generators for Critical Facilities ;Planning/Zoning ;Public Education/Awareness ;Stormwater Drainage Improvements ;Forest Health/Watershed Protection ;Stream Restoration ;Education and Discounts on Flood Insurance ;Water Conservation ;Evacuation route development ;Dam safety ;Improve reliability of communications systems ;	City of Albuquerque	5-10 years	
161	Low	Moderate	Moderate	Moderate	Low	Moderate	High	High	High	Moderate	High	Low	High	High	High	High	High	Moderate	Moderate	Moderate		Just this week my electricity was out for 2 1/2 days, I live in Bareas. I lost all refrigerator food and freezer food. My friend lives between Lomas and Central and also between San Mateo and San Petro. She has been without electricity for 4 days. She to lost all her refrigerator and freezer food. I don't understand why we didn't get quicker help. Especially, we needed dry ice and regular ice and possibly some containers to keep things frozen and refrigerated. The city should have stepped in and helped the 15,000. people without service, especially those that have no electricity for 2 days, or more with a prediction of not being back on till 10 p.m. I don't know exactly why it took so long and how did they decided to service 1st. I believe the poorer neighborhoods should have been serviced first. These are lower income areas where people definitely can't afford to replace lost food due to electricity outage.	Indoor/Outdoor Warning systems ;Wildfire Fuels Treatment projects (i.e. mechanical, prescribed burning, thinning, etc.);Continued Participation in the National Flood Insurance Program. The National Flood Insurance Program (NFIP) is managed by FEMA and enables homeowners, business owners and renters in participating communities to purchase federally backed flood insurance. ;Critical Facilities Protection ;Generators for Critical Facilities ;Planning/Zoning ;Public Education/Awareness ;Forest Health/Watershed Protection ;Stream Restoration ;Education and Discounts on Flood Insurance ;Stormwater Drainage Improvements ;Water Conservation ;Floodprone Property Buyout ;Evacuation route development ;Dam safety ;	City of Albuquerque	over 10 years	
162	Low	Moderate	Moderate	Low	Low	Moderate	High	High	High	Low	High	Low	High	Moderate	Moderate	High	Moderate	Moderate	Moderate	Moderate	1-2		Wildfire Fuels Treatment projects (i.e. mechanical, prescribed burning, thinning, etc.);Continued Participation in the National Flood Insurance Program. The National Flood Insurance Program (NFIP) is managed by FEMA and enables homeowners, business owners and renters in participating communities to purchase federally backed flood insurance. ;Critical Facilities Protection ;Water Conservation ;Forest Health/Watershed Protection ;Public Education/Awareness ;	City of Albuquerque	over 10 years	
163	High	High	Low	Moderate	Moderate	Moderate	High	Moderate	High	Low	High	Moderate	Moderate	Moderate	Moderate	Moderate	Moderate	Moderate	Moderate	Moderate	1-2	N/A	Wildfire Fuels Treatment projects (i.e. mechanical, prescribed burning, thinning, etc.);Water Conservation ;Improve reliability of communications systems ;Floodprone Property Buyout ;Generators for Critical Facilities ;Critical Facilities Protection ;	Do you work with Amateur Radio for back up communications?	City of Albuquerque	1-5 years
164	Low	High	Moderate	Low	Moderate	Moderate	High	High	High	Low	High	Low	Moderate	Moderate	High	High	Moderate	High	Low	Moderate		Gang activity - NE heights	Indoor/Outdoor Warning systems ;Continued Participation in the National Flood Insurance Program. The National Flood Insurance Program (NFIP) is managed by FEMA and enables homeowners, business owners and renters in participating communities to purchase federally backed flood insurance. ;Evacuation route development ;Water Conservation ;Generators for Critical Facilities ;	City of Albuquerque	over 10 years	
165	Moderate	Moderate	Low	Low	Low	Low	High	High	High	Moderate	High	Moderate	Moderate	Moderate	High	Moderate	Moderate	High	Low	Low	0	No.	Indoor/Outdoor Warning systems ;Critical Facilities Protection ;Generators for Critical Facilities ;Water Conservation ;Dam safety ;	City of Albuquerque	over 10 years	
166	Low	High	High	High	Low	Moderate	Moderate	Moderate	Moderate	Low	Moderate	Low	High	Moderate	High	High	Moderate	Moderate	Moderate	Moderate	1-2		Indoor/Outdoor Warning systems ;Wildfire Fuels Treatment projects (i.e. mechanical, prescribed burning, thinning, etc.);Critical Facilities Protection ;Stream Restoration ;Stormwater Drainage Improvements ;Water Conservation ;	City of Albuquerque	over 10 years	
167	Low	High	Low	Low	Low	High	High	Moderate	Moderate	Low	Moderate	Moderate	High	Moderate	High	High	High	High	Low	Low	1-2		Generators for Critical Facilities ;Planning/Zoning ;Public Education/Awareness ;Forest Health/Watershed Protection ;Improve reliability of communications systems ;	City of Albuquerque	5-10 years	
168	Low	High	Moderate	Moderate	Low	High	High	High	High	Low	High		High	High	High	High	High	High	High	High	0		Indoor/Outdoor Warning systems ;Wildfire Fuels Treatment projects (i.e. mechanical, prescribed burning, thinning, etc.);Continued Participation in the National Flood Insurance Program. The National Flood Insurance Program (NFIP) is managed by FEMA and enables homeowners, business owners and renters in participating communities to purchase federally backed flood insurance. ;Generators for Critical Facilities ;Planning/Zoning ;Public Education/Awareness ;Stormwater Drainage Improvements ;Evacuation route development ;	City of Albuquerque	5-10 years	
169	Low	Moderate	Moderate	Low	Low	Moderate	High	High	High	Moderate	High	Moderate	Moderate	Moderate	Moderate	Moderate	High	High	Low	Low	1-2	North Valley. There seems to be a whole lots of falling branches every time the winds are high. Very dangerous for moving traffic, especially on Montano and seems to affect the cottonwoods the most.	Wildfire Fuels Treatment projects (i.e. mechanical, prescribed burning, thinning, etc.);Critical Facilities Protection ;Generators for Critical Facilities ;Planning/Zoning ;Public Education/Awareness ;Stormwater Drainage Improvements ;Forest Health/Watershed Protection ;Stream Restoration ;Education and Discounts on Flood Insurance ;Water Conservation ;Evacuation route development ;Improve reliability of communications systems ;	We need to make sure the police are able to do their job to keep Albuquerque safe.	Village of Los Ranchos de Albuquerque	1-5 years
170	Low	Moderate	Moderate	Low	Low	High	High	High	High	Low	High	Low	High	High	Low	Moderate	High	Low	Moderate	Moderate	More than 5 times	Just spent 53 hours without electricity (Tuesday Sept. 8-Friday Sept. 11). No explanation for time it took to restore power. Glad it wasn't winter. Pandemic has devastated many lives here, of course. Climate change will increase the threat of flood, drought, wildfire, and severe winter storms.	Continued Participation in the National Flood Insurance Program. The National Flood Insurance Program (NFIP) is managed by FEMA and enables homeowners, business owners and renters in participating communities to purchase federally backed flood insurance. ;Generators for Critical Facilities ;Stormwater Drainage Improvements ;Water Conservation ;Improve reliability of communications systems ;	City of Albuquerque	over 10 years	
171	Low	High	High	Low	Moderate	Moderate	High	High	High	High	Moderate	Moderate	Moderate	Moderate	High	Moderate	Moderate	High	Moderate	Moderate	0		Continued Participation in the National Flood Insurance Program. The National Flood Insurance Program (NFIP) is managed by FEMA and enables homeowners, business owners and renters in participating communities to purchase federally backed flood insurance. ;Public Education/Awareness ;Planning/Zoning ;Education and Discounts on Flood Insurance ;Dam safety ;Floodprone Property Buyout ;Forest Health/Watershed Protection ;	City of Albuquerque	over 10 years	
172	Low	Moderate	High	Moderate	Low	High	Low	High	High	Moderate	High	Moderate	High	High	Moderate	Moderate	High	Moderate	Low	Moderate	1-2	Flash Flood	Critical Facilities Protection ;Generators for Critical Facilities ;Planning/Zoning ;Public Education/Awareness ;Stormwater Drainage Improvements ;Forest Health/Watershed Protection ;Education and Discounts on Flood Insurance ;Water Conservation ;Floodprone Property Buyout ;Improve reliability of communications systems ;	City of Albuquerque	over 10 years	
173	Low	Moderate	Moderate	Low	Low	Moderate	High	High	High	Low	High	Low	Moderate	Moderate	Moderate	Moderate	Moderate	High	Moderate	Moderate	1-2	Civil disruption of election by armed 'militias.' Albuquerque police, state police, sheriff depts	Indoor/Outdoor Warning systems ;Critical Facilities Protection ;Forest Health/Watershed Protection ;Evacuation route development ;	City of Albuquerque	over 10 years	
174	Low	Moderate	Low	Low	Low	Low	High	High	High	Low	High	Low	Moderate	Moderate	Moderate	Moderate	High	Moderate	Moderate	Moderate	1-2		Wildfire Fuels Treatment projects (i.e. mechanical, prescribed burning, thinning, etc.);Continued Participation in the National Flood Insurance Program. The National Flood Insurance Program (NFIP) is managed by FEMA and enables homeowners, business owners and renters in participating communities to purchase federally backed flood insurance. ;Critical Facilities Protection ;Generators for Critical Facilities ;Forest Health/Watershed Protection ;Stream Restoration ;Water Conservation ;	City of Albuquerque	1-5 years	
175	Low	Moderate	High	Moderate	Moderate	Moderate	High	High	Moderate	Low	High	Low	High	Moderate	Moderate	Moderate	High	Moderate	Moderate	Moderate	3-5	Possible accident transporting dangerous nuclear or other materials on either I-25 or I-40. I live very close to the Big I.	Improve reliability of communications systems ;Water Conservation ;Stream Restoration ;Forest Health/Watershed Protection ;Stormwater Drainage Improvements ;Public Education/Awareness ;Planning/Zoning ;Generators for Critical Facilities ;Critical Facilities Protection ;	Public health planning-- in the event of large scale harm to public, training for treatment, adequate medical materials, plans in place for housing, public awareness/education.	City of Albuquerque	over 10 years
176	Moderate	High	Moderate	Moderate	Low	High	High	Moderate	Moderate	Moderate	High	Moderate	High	High	High	High	High	High	Moderate	Moderate	More than 5 times		Indoor/Outdoor Warning systems ;Public Education/Awareness ;Forest Health/Watershed Protection ;Evacuation route development ;Generators for Critical Facilities ;Wildfire Fuels Treatment projects (i.e. mechanical, prescribed burning, thinning, etc.);Water Conservation ;Improve reliability of communications systems ;	City of Albuquerque	over 10 years	
177	Low	High	Moderate	Low		Moderate		High	High	Low	High	Moderate	High	High	High	High	High	High	Moderate	High	0		Wildfire Fuels Treatment projects (i.e. mechanical, prescribed burning, thinning, etc.);Continued Participation in the National Flood Insurance Program. The National Flood Insurance Program (NFIP) is managed by FEMA and enables homeowners, business owners and renters in participating communities to purchase federally backed flood insurance. ;Critical Facilities Protection ;Generators for Critical Facilities ;Planning/Zoning ;Public Education/Awareness ;Stormwater Drainage Improvements ;Forest Health/Watershed Protection ;Stream Restoration ;Water Conservation ;Improve reliability of communications systems ;	Text alerts	City of Albuquerque	over 10 years

Public Survey Results

178	Low	Moderate	High	Moderate	Low	High	High	High	High	Moderate	High	Low	High	High	Moderate	Moderate	Moderate	Moderate	Moderate	Moderate	Moderate	1-2	No.	Indoor/Outdoor Warning systems ;Wildfire Fuels Treatment projects (i.e. mechanical, prescribed burning, thinning, etc.);Continued Participation in the National Flood Insurance Program. The National Flood Insurance Program (NFIP) is managed by FEMA and enables homeowners, business owners and renters in participating communities to purchase federally backed flood insurance. ;Public Education/Awareness ;Stormwater Drainage Improvements ;Education and Discounts on Flood Insurance ;Evacuation route development ;improve reliability of communications systems ;	flood is the major one, i've seen flood in ABQ.	City of Albuquerque	1-5 years
179	Moderate	High	High	Low	Low	Moderate	High	High	High	Moderate	High	Moderate	High	Moderate	High	High	High	Moderate	High	High	High	1-2	power, water, food are all harder to make do without when your older & disabled...	Critical Facilities Protection ;improve reliability of communications systems ;Generators for Critical Facilities ;Public Education/Awareness ;	Smart911 activation (improve 911 capabilities), TV-radio AND text/e-alerts when dangerous conditions exist!	City of Albuquerque	over 10 years
180	Low	Moderate	Moderate	Moderate	Moderate	High	High	Moderate	High	Low	Moderate	Moderate	Moderate	Moderate	Moderate	Moderate	High	Moderate	Moderate	Moderate	More than 5 times	Electricity outages in 87108 zip code. The latest outage was the longest & worst outage. Need to look at low income senior housing to get them help quicker	Generators for Critical Facilities ;Evacuation route development ;improve reliability of communications systems ;		City of Albuquerque	over 10 years	
181	Low	Moderate	Low	Low	Low	Moderate	High	Moderate	High	Low	High	Low	High	Moderate	Moderate	High	High	Moderate	Low	Low	Low	1-2		Indoor/Outdoor Warning systems ;Wildfire Fuels Treatment projects (i.e. mechanical, prescribed burning, thinning, etc.);Continued Participation in the National Flood Insurance Program. The National Flood Insurance Program (NFIP) is managed by FEMA and enables homeowners, business owners and renters in participating communities to purchase federally backed flood insurance. ;Critical Facilities Protection ;Generators for Critical Facilities ;Forest Health/Watershed Protection ;Evacuation route development ;improve reliability of communications systems ;	Updated cyber security at critical and governmental facilities.	City of Albuquerque	over 10 years
182	Moderate	Moderate	Low	Low	Low	Moderate	High	High	High	Low	High		Moderate	High	High	High	High	Moderate	Low	Low	Low	1-2	District 2 experienced power outage for 72 hours	Indoor/Outdoor Warning systems ;Wildfire Fuels Treatment projects (i.e. mechanical, prescribed burning, thinning, etc.);Continued Participation in the National Flood Insurance Program. The National Flood Insurance Program (NFIP) is managed by FEMA and enables homeowners, business owners and renters in participating communities to purchase federally backed flood insurance. ;Critical Facilities Protection ;Generators for Critical Facilities ;Forest Health/Watershed Protection ;Evacuation route development ;improve reliability of communications systems ;	Awareness alert resources e.g. EPA app, evacuation readiness planning, maybe publish/ post on web information to assist in each risk situation and resources/ evacuation routes to utilize. Risk management is about planning for worst case scenarios and communicating plans broadly to bring preparedness to the forefront and not panic or overburdening responders with those capable of executing to a community plan.	City of Albuquerque	over 10 years
183	Low	High	Moderate	Low	Low	High	High	High	Moderate	Low	High	Moderate	High	Moderate	Moderate	Moderate	Moderate	Moderate	Moderate	Moderate	Moderate	1-2		Continued Participation in the National Flood Insurance Program. The National Flood Insurance Program (NFIP) is managed by FEMA and enables homeowners, business owners and renters in participating communities to purchase federally backed flood insurance. ;Generators for Critical Facilities ;Wildfire Fuels Treatment projects (i.e. mechanical, prescribed burning, thinning, etc.);Indoor/Outdoor Warning systems ;Public Education/Awareness ;Stormwater Drainage Improvements ;Planning/Zoning ;Critical Facilities Protection ;Education and Discounts on Flood Insurance ;Forest Health/Watershed Protection ;Stream Restoration ;Evacuation route development ;improve reliability of communications systems ;Water Conservation ;Floodprone Property Buyout ;Dam safety ;	Continue and invest in our CERT Program and educate civilians on how to help themselves and their neighbors during disasters when it's not likely that Emergency Services will be available immediately. Each quadrant of the city should have a storehouse of equipment available and trained CERT Volunteers ready to respond to the immediate emergency needs of the community.	City of Albuquerque	over 10 years
184	Low	Moderate	Low	Low	Low	Moderate	High	Moderate	Moderate	Low	Moderate		Moderate	Moderate	Moderate	Moderate	Moderate	Moderate	Moderate	Moderate	Moderate	1-2		Wildfire Fuels Treatment projects (i.e. mechanical, prescribed burning, thinning, etc.);Generators for Critical Facilities ;Planning/Zoning ;Public Education/Awareness ;Stream Restoration ;Water Conservation ;improve reliability of communications systems ;		City of Albuquerque	over 10 years
185	Low	High	Low	Low	Low	Moderate	High	Moderate	High	Low	High	Moderate	High	Moderate	Moderate	Moderate	High	High	Moderate	High	High	3-5		Generators for Critical Facilities ;Wildfire Fuels Treatment projects (i.e. mechanical, prescribed burning, thinning, etc.);Critical Facilities Protection ;		City of Albuquerque	1-5 years
186	Low	Moderate	Moderate	High	Moderate	High	High	High	High	Moderate	Moderate	Low	Moderate	Low	High	High	High	High	Low	Moderate	Moderate	1-2		Wildfire Fuels Treatment projects (i.e. mechanical, prescribed burning, thinning, etc.);Continued Participation in the National Flood Insurance Program. The National Flood Insurance Program (NFIP) is managed by FEMA and enables homeowners, business owners and renters in participating communities to purchase federally backed flood insurance. ;Critical Facilities Protection ;Generators for Critical Facilities ;Public Education/Awareness ;Forest Health/Watershed Protection ;Water Conservation ;Evacuation route development ;improve reliability of communications systems ;	Armed protection for civil riots.	City of Albuquerque	over 10 years
187	Low	Moderate	Moderate	Low	Low	High	High	High	High	Low	Moderate	Low	High	Moderate	Moderate	Moderate	Moderate	Moderate	Low	Low	Low	No		Indoor/Outdoor Warning systems ;Public Education/Awareness ;Stormwater Drainage Improvements ;Planning/Zoning ;	No	City of Albuquerque	over 10 years
188	Low	Moderate	Moderate	Low	Moderate	Moderate	High	High	High	High	High	Moderate	Moderate	Moderate	Moderate	High	Moderate	Moderate	Moderate	Moderate	High	0	None specifically	Indoor/Outdoor Warning systems ;Wildfire Fuels Treatment projects (i.e. mechanical, prescribed burning, thinning, etc.);Critical Facilities Protection ;Public Education/Awareness ;Water Conservation ;improve reliability of communications systems ;	Appreciate the opportunity to comment. Hope that future communications will keep us apprised of process, developments, etc.	City of Albuquerque	over 10 years
189	Low	High	Low	Low	Low	Moderate	High	High	High	Low	High	Low	High	Moderate	Moderate	Low	Moderate	Low	Low	Moderate	Moderate			Wildfire Fuels Treatment projects (i.e. mechanical, prescribed burning, thinning, etc.);Continued Participation in the National Flood Insurance Program. The National Flood Insurance Program (NFIP) is managed by FEMA and enables homeowners, business owners and renters in participating communities to purchase federally backed flood insurance. ;Critical Facilities Protection ;Generators for Critical Facilities ;Planning/Zoning ;Stormwater Drainage Improvements ;Forest Health/Watershed Protection ;Water Conservation ;improve reliability of communications systems ;		City of Albuquerque	over 10 years
190	Low	High	Moderate	Low	Low	High	High	High	High	Low	High	Low		Moderate	Moderate	High	Moderate	Low	Low	Moderate	Moderate	3-5	No	Critical Facilities Protection ;Planning/Zoning ;Stormwater Drainage Improvements ;Forest Health/Watershed Protection ;Stream Restoration ;Water Conservation ;improve reliability of communications systems ;		City of Albuquerque	over 10 years
191	Low	High	Low	Low	Low	Moderate	High	Low	High	Moderate	High	Moderate	High	High	High	High	High	High	High	High	High	1-2	I'd love to know about wildfire mitigation and steps I can take to protect my family and home. I live on the westside of Albuquerque.	Wildfire Fuels Treatment projects (i.e. mechanical, prescribed burning, thinning, etc.);Public Education/Awareness ;Floodprone Property Buyout ;Evacuation route development ;improve reliability of communications systems ;		City of Albuquerque	5-10 years
192	Low	High	Low	Low	Low	High	High	High	High	Low	High	Low	High	High	High	High	High	High	Low	High	High	More than 5 times		Indoor/Outdoor Warning systems ;Wildfire Fuels Treatment projects (i.e. mechanical, prescribed burning, thinning, etc.);Critical Facilities Protection ;Generators for Critical Facilities ;Planning/Zoning ;Public Education/Awareness ;Water Conservation ;Evacuation route development ;improve reliability of communications systems ;		City of Albuquerque	over 10 years
193	Low	High	Moderate	Low	Low	Moderate	High	Moderate	High	Low	High	Moderate	High	Moderate	High	High	Moderate	High	Moderate	Moderate	Moderate	0		Wildfire Fuels Treatment projects (i.e. mechanical, prescribed burning, thinning, etc.);Continued Participation in the National Flood Insurance Program. The National Flood Insurance Program (NFIP) is managed by FEMA and enables homeowners, business owners and renters in participating communities to purchase federally backed flood insurance. ;Critical Facilities Protection ;Generators for Critical Facilities ;Stormwater Drainage Improvements ;Forest Health/Watershed Protection ;Water Conservation ;		City of Albuquerque	over 10 years
194	Low	High	Moderate	Low	Low	Moderate	Moderate	Moderate	Moderate	Low	Moderate	Low	Moderate	Low	Low	Moderate	Moderate	Low	Low	Moderate	Moderate	1-2		Indoor/Outdoor Warning systems ;Wildfire Fuels Treatment projects (i.e. mechanical, prescribed burning, thinning, etc.);Continued Participation in the National Flood Insurance Program. The National Flood Insurance Program (NFIP) is managed by FEMA and enables homeowners, business owners and renters in participating communities to purchase federally backed flood insurance. ;Critical Facilities Protection ;Generators for Critical Facilities ;Planning/Zoning ;Public Education/Awareness ;Stormwater Drainage Improvements ;Forest Health/Watershed Protection ;improve reliability of communications systems ;Water Conservation ;Dam safety ;		City of Albuquerque	over 10 years
195	Moderate	High	Moderate	Moderate	Low	High	High	Moderate	High	Low	High	High	Moderate	Low	High	High	High	High	Moderate	Moderate	Moderate	1-2	My main concern is evacuation points around the city. There are only 4 ways out and it would be chaos.	Generators for Critical Facilities ;Evacuation route development ;improve reliability of communications systems ;	Evacuation points and plans since there are only 4 exits out of Albuquerque.	City of Albuquerque	over 10 years
196	Moderate	High	Moderate	Low	Moderate	Moderate	High	High	High	Low	High	Low	High	High	Moderate	High	High	Moderate	High	High	High	1-2	No	Indoor/Outdoor Warning systems ;Wildfire Fuels Treatment projects (i.e. mechanical, prescribed burning, thinning, etc.);Continued Participation in the National Flood Insurance Program. The National Flood Insurance Program (NFIP) is managed by FEMA and enables homeowners, business owners and renters in participating communities to purchase federally backed flood insurance. ;Critical Facilities Protection ;Generators for Critical Facilities ;Planning/Zoning ;Public Education/Awareness ;Stormwater Drainage Improvements ;Forest Health/Watershed Protection ;Stream Restoration ;Education and Discounts on Flood Insurance ;Water Conservation ;Floodprone Property Buyout ;improve reliability of communications systems ;		Village of Los Ranchos de Albuquerque	1-5 years
197	Low	High	Low	Low	Low	Moderate	High	Moderate	High	Low	High	Moderate	High	Low	Low	Moderate	Moderate	Low	Moderate	Moderate	Moderate	0		Wildfire Fuels Treatment projects (i.e. mechanical, prescribed burning, thinning, etc.);Critical Facilities Protection ;Generators for Critical Facilities ;Forest Health/Watershed Protection ;Water Conservation ;Evacuation route development ;Public Education/Awareness ;		City of Albuquerque	over 10 years

Public Survey Results

198	Low	Low	Low	Low	Moderate	Moderate	High	Moderate	Moderate	Low	Moderate	Low	Low	Low	Moderate	Moderate	Moderate	Low	Low	Crime safety	Critical Facilities Protection ;	N/a	City of Albuquerque	over 10 years		
199	Moderate	High	High	Moderate	Moderate	Moderate	High	High	High	Moderate	High	Moderate	Moderate	High	High	High	High	Moderate	High	1-2	Weak and old electrical infrastructure	Indoor/Outdoor Warning systems ;Wildfire Fuels Treatment projects (i.e. mechanical, prescribed burning, thinning, etc.);Continued Participation in the National Flood Insurance Program. The National Flood Insurance Program (NFIP) is managed by FEMA and enables homeowners, business owners and renters in participating communities to purchase federally backed flood insurance. ;Critical Facilities Protection ;Generators for Critical Facilities ;Stormwater Drainage Improvements ;Forest Health/Watershed Protection ;Education and Discounts on Flood Insurance ;Floodprone Property Buyout ;Evacuation route development ;Improve reliability of communications systems ;	Make sure to maintain infrastructure so that it is capable of meeting design specs. Continually update infrastructure needs to meet changes in projected emergencies.	City of Albuquerque	over 10 years	
200	Low	Moderate	Low	Low	Low	Moderate	High	Moderate	High	Low	High	Moderate	High	Moderate	Moderate	High	Moderate	Low	Low	Moderate	3-5		Wildfire Fuels Treatment projects (i.e. mechanical, prescribed burning, thinning, etc.);Continued Participation in the National Flood Insurance Program. The National Flood Insurance Program (NFIP) is managed by FEMA and enables homeowners, business owners and renters in participating communities to purchase federally backed flood insurance. ;Critical Facilities Protection ;Generators for Critical Facilities ;Planning/Zoning ;Stormwater Drainage Improvements ;Forest Health/Watershed Protection ;Stream Restoration ;Water Conservation ;Evacuation route development ;Dam safety ;Improve reliability of communications systems ;		City of Albuquerque	over 10 years
201	Low	High	Low	Low	Low	Moderate	High	Moderate	Moderate	Low	High	Moderate	High	Moderate	Moderate	Moderate	Moderate	Low	Moderate	0	Plan for wildfire evacuation routes and protocol to follow similar to hurricane's on the coast.	Wildfire Fuels Treatment projects (i.e. mechanical, prescribed burning, thinning, etc.);Generators for Critical Facilities ;Public Education/Awareness ;Forest Health/Watershed Protection ;Water Conservation ;Evacuation route development ;Improve reliability of communications systems ;		City of Albuquerque	5-10 years	
202	Low	Low	High	Moderate	Low	High	High	High	High	Moderate	High	Moderate	High	High	High	High	High	High	High	High	3-5		Indoor/Outdoor Warning systems ;Planning/Zoning ;Public Education/Awareness ;Forest Health/Watershed Protection ;Education and Discounts on Flood Insurance ;Water Conservation ;Evacuation route development ;Improve reliability of communications systems ;		City of Albuquerque	over 10 years
203	Low	Low	Moderate	Low	Low	Moderate	High	High	High	Low	Moderate	Low	Low	Moderate	High	High	Moderate	Moderate	High	Power outage	We are not well prepared for a major disruption of power or natural gas supply . If a major transmission line or gas pipeline occurred we would be in trouble; Ditto for loss of a large transformer station.	Continued Participation in the National Flood Insurance Program. The National Flood Insurance Program (NFIP) is managed by FEMA and enables homeowners, business owners and renters in participating communities to purchase federally backed flood insurance. ;Critical Facilities Protection ;Generators for Critical Facilities ;Water Conservation ;Improve reliability of communications systems ;Evacuation route development ;	Greatest concern is a loss or severe damage to the power grid; No power to pump water,gasoline run street lights or traffic signals or even operate check stands at stores ! How well prepared is PNM to deal with an impact or loss of the power grid ??	City of Albuquerque	over 10 years	
204	Low	Low	Low	Low	Low	Low	Moderate	Moderate	Moderate	Low	Low	Low	Low	Low	Moderate	High	Moderate	Moderate	Low	Moderate	0	No	Planning/Zoning ;Indoor/Outdoor Warning systems ;Evacuation route development ;Improve reliability of communications systems ;	none	City of Albuquerque	over 10 years
205	Moderate	High	Moderate	Moderate	Low	Moderate	High	High	High	Low	High	High	High	Moderate	Moderate	High	Moderate	Moderate	Low	Moderate	More than 5 times		Indoor/Outdoor Warning systems ;Wildfire Fuels Treatment projects (i.e. mechanical, prescribed burning, thinning, etc.);Improve reliability of communications systems ;		City of Albuquerque	1-5 years
206	Low	Moderate	Moderate	Low	Low	Moderate	High	High	High	Low	Moderate	Moderate	Low	Low	Moderate	Moderate	Low	Low	Low	1-2		Public Education/Awareness ;Wildfire Fuels Treatment projects (i.e. mechanical, prescribed burning, thinning, etc.);Improve reliability of communications systems ;Critical Facilities Protection ;		City of Albuquerque	over 10 years	
207	Low	High	Moderate	Low	Low	Moderate	High	Moderate	Moderate	Low	High	Low	High	High	Low	Moderate	Low	Low	Low	Moderate	1-2	Flooding in Martineztown. Air quality from fires (especially since much of NM uses swamp coolers, which draw air from outside). Water shortages (I would like training in how to use gray water).	Indoor/Outdoor Warning systems ;Wildfire Fuels Treatment projects (i.e. mechanical, prescribed burning, thinning, etc.);Continued Participation in the National Flood Insurance Program. The National Flood Insurance Program (NFIP) is managed by FEMA and enables homeowners, business owners and renters in participating communities to purchase federally backed flood insurance. ;Critical Facilities Protection ;Generators for Critical Facilities ;Planning/Zoning ;Public Education/Awareness ;Stormwater Drainage Improvements ;Forest Health/Watershed Protection ;Stream Restoration ;Education and Discounts on Flood Insurance ;Water Conservation ;Floodprone Property Buyout ;Evacuation route development ;Dam safety ;Improve reliability of communications systems ;		City of Albuquerque	over 10 years
208	Low	Moderate	Moderate	Low	Low	Moderate	Moderate	Moderate	High	Low	High	Low	High	Moderate	Low	Moderate	High	Low	Low	Low			Stormwater Drainage Improvements ;Forest Health/Watershed Protection ;Water Conservation ;Education and Discounts on Flood Insurance ;Improve reliability of communications systems ;Wildfire Fuels Treatment projects (i.e. mechanical, prescribed burning, thinning, etc.);		City of Albuquerque	over 10 years
209	Low	Moderate	Moderate	Moderate	Low	Moderate	High	Moderate	High	Low	High	Moderate	High	Moderate	Moderate	High	High	High	Low	Moderate	1-2	Crime and violence	Wildfire Fuels Treatment projects (i.e. mechanical, prescribed burning, thinning, etc.);Generators for Critical Facilities ;Stormwater Drainage Improvements ;Forest Health/Watershed Protection ;Water Conservation ;Improve reliability of communications systems ;		City of Albuquerque	over 10 years
210	Low	Moderate	Low	Low	Low	Low	Moderate	Low	High	Low	Moderate	Low	High	Low	Low	Moderate	Moderate	Moderate	Low	Low	1-2	Mob violence and utility failure	Generators for Critical Facilities ;Critical Facilities Protection ;Wildfire Fuels Treatment projects (i.e. mechanical, prescribed burning, thinning, etc.);Water Conservation ;		City of Albuquerque	1-5 years
211	Low	Moderate	Moderate	Low	Moderate	Moderate	High	High	High	Low	Moderate	Low	Moderate	High	Moderate	High	High	Moderate	Moderate	High	3-5		Critical Facilities Protection ;Generators for Critical Facilities ;Forest Health/Watershed Protection ;Water Conservation ;Evacuation route development ;Improve reliability of communications systems ;		City of Albuquerque	over 10 years
212	Low	High	High	Moderate	Low	Moderate	High	Moderate	High	Low	High	Moderate	High	Moderate	High	Moderate	High	Moderate	Low	Moderate	1-2		Indoor/Outdoor Warning systems ;Wildfire Fuels Treatment projects (i.e. mechanical, prescribed burning, thinning, etc.);Critical Facilities Protection ;Generators for Critical Facilities ;Stream Restoration ;Education and Discounts on Flood Insurance ;		City of Albuquerque	over 10 years
213	Low	High	Low	Moderate	Low	Moderate	High	High	High	Low	Moderate	Low	Moderate	Moderate	Moderate	Moderate	Moderate	Moderate	Moderate	Low	No		Indoor/Outdoor Warning systems ;Wildfire Fuels Treatment projects (i.e. mechanical, prescribed burning, thinning, etc.);Critical Facilities Protection ;Generators for Critical Facilities ;Planning/Zoning ;Public Education/Awareness ;Stormwater Drainage Improvements ;Forest Health/Watershed Protection ;Stream Restoration ;Water Conservation ;Evacuation route development ;Improve reliability of communications systems ;		City of Albuquerque	over 10 years
214	Moderate	High	Moderate	Moderate	High	High	High	High	High	High	High	Moderate	High	High	High	Moderate	Moderate	Moderate	Moderate	Moderate	0		Indoor/Outdoor Warning systems ;Wildfire Fuels Treatment projects (i.e. mechanical, prescribed burning, thinning, etc.);Continued Participation in the National Flood Insurance Program. The National Flood Insurance Program (NFIP) is managed by FEMA and enables homeowners, business owners and renters in participating communities to purchase federally backed flood insurance. ;Critical Facilities Protection ;Planning/Zoning ;Public Education/Awareness ;Stormwater Drainage Improvements ;Evacuation route development ;Dam safety ;Improve reliability of communications systems ;		City of Albuquerque	over 10 years
215	Moderate	High	High	Moderate	Moderate	Moderate	Low	Moderate	High	High	High	Moderate	Moderate	Low	High	Moderate	High	Moderate	Moderate	Low			Indoor/Outdoor Warning systems ;Wildfire Fuels Treatment projects (i.e. mechanical, prescribed burning, thinning, etc.);Public Education/Awareness ;			over 10 years
216	Low	Moderate	High	Low	Low	Moderate	High	Low	Moderate	Low	High	Low	Low	Moderate	High	Moderate	Moderate	Moderate	Moderate	High	1-2	No. But it would be a good idea to send disaster plans to every home in NM.	Indoor/Outdoor Warning systems ;Wildfire Fuels Treatment projects (i.e. mechanical, prescribed burning, thinning, etc.);Critical Facilities Protection ;Generators for Critical Facilities ;Public Education/Awareness ;Forest Health/Watershed Protection ;Stream Restoration ;Water Conservation ;Floodprone Property Buyout ;Evacuation route development ;Dam safety ;Improve reliability of communications systems ;		City of Albuquerque	over 10 years
217	Low	Low	Moderate	Low	Low	High	High	High	High	Low	High	Low	High	Moderate	High	Moderate	High	Moderate	Low	Moderate	1-2		Indoor/Outdoor Warning systems ;Continued Participation in the National Flood Insurance Program. The National Flood Insurance Program (NFIP) is managed by FEMA and enables homeowners, business owners and renters in participating communities to purchase federally backed flood insurance. ;Wildfire Fuels Treatment projects (i.e. mechanical, prescribed burning, thinning, etc.);Critical Facilities Protection ;Generators for Critical Facilities ;Water Conservation ;Public Education/Awareness ;Stormwater Drainage Improvements ;Forest Health/Watershed Protection ;Improve reliability of communications systems ;		City of Albuquerque	over 10 years
218	Low	High	Low	Low	Moderate	Moderate	High	Low	Moderate	Low	High	Moderate	Moderate	Moderate	Moderate	High	Moderate	Moderate	Moderate	High	More than 5 times	Wildfires, droughts, pandemic, bomb threats, active shooters, extreme winds, violent protests on Central.	Generators for Critical Facilities ;Water Conservation ;Education and Discounts on Flood Insurance ;Improve reliability of communications systems ;Indoor/Outdoor Warning systems ;		City of Albuquerque	over 10 years
219	Moderate	Moderate	Moderate	Low	Low	High	High	High	High	Low	High	Low	Low	Low	Moderate	High	Moderate	Moderate	Moderate	Moderate	0		Indoor/Outdoor Warning systems ;Continued Participation in the National Flood Insurance Program. The National Flood Insurance Program (NFIP) is managed by FEMA and enables homeowners, business owners and renters in participating communities to purchase federally backed flood insurance. ;Public Education/Awareness ;Stormwater Drainage Improvements ;Floodprone Property Buyout ;Evacuation route development ;Improve reliability of communications systems ;		City of Albuquerque	over 10 years

Public Survey Results

237	Moderate	Low	Moderate		Moderate	Moderate	Moderate	Moderate	High	Moderate	High	Low	High	High	Moderate	High	High	High	Moderate	Moderate	1-2	Restrict access to atvs and other vehicles in arroyos & open land to help deter erosion & land destruction.	Indoor/Outdoor Warning systems ;Public Education/Awareness ;Stream Restoration ;Evacuation route development ;Water Conservation ;Generators for Critical Facilities ;Wildfire Fuels Treatment projects (i.e. mechanical, prescribed burning, thinning, etc.);Forest Health/Watershed Protection ;Education and Discounts on Flood Insurance ;Planning/Zoning ;Continued Participation in the National Flood Insurance Program. The National Flood Insurance Program (NFIP) is managed by FEMA and enables homeowners, business owners and renters in participating communities to purchase federally backed flood insurance. ;Critical Facilities Protection ;	City of Albuquerque	over 10 years		
238	Moderate	Low	Low	Low		Moderate	High	High	High	Low		Moderate	Moderate	Moderate	Moderate	Moderate	High	High	Moderate	Moderate	3-5		Indoor/Outdoor Warning systems ;Critical Facilities Protection ;Generators for Critical Facilities ;Planning/Zoning ;Stormwater Drainage Improvements ;Stream Restoration ;Water Conservation ;Floodprone Property Buyout ;Evacuation route development ;improve reliability of communications systems ;	up;date the building codes. We need more structurally resistant homes and with much better insulation	City of Albuquerque	over 10 years	
239	Low	Moderate	Moderate	Moderate	Moderate	High	High	High	High	Low	High	Moderate	High	High	High	High	High	High	High	High	High	0		Indoor/Outdoor Warning systems ;Wildfire Fuels Treatment projects (i.e. mechanical, prescribed burning, thinning, etc.);Critical Facilities Protection ;Generators for Critical Facilities ;Planning/Zoning ;Public Education/Awareness ;Forest Health/Watershed Protection ;Water Conservation ;Evacuation route development ;Improve reliability of communications systems ;		City of Albuquerque	over 10 years
240	Moderate	High	Moderate	Low	Moderate	High	High	High	High	High	High	Moderate	High	High	High	High	High	High	High	High	High	1-2		Indoor/Outdoor Warning systems ;Wildfire Fuels Treatment projects (i.e. mechanical, prescribed burning, thinning, etc.);Continued Participation in the National Flood Insurance Program. The National Flood Insurance Program (NFIP) is managed by FEMA and enables homeowners, business owners and renters in participating communities to purchase federally backed flood insurance. ;Critical Facilities Protection ;Generators for Critical Facilities ;Planning/Zoning ;Public Education/Awareness ;Forest Health/Watershed Protection ;Stream Restoration ;Water Conservation ;Dam safety ;	Establish secure methods for posting government /agency information to reduce spreading of "fake" news.	City of Albuquerque	over 10 years
241	Low	Moderate	Moderate	Low		High		High		Low	High		Moderate		Moderate	Moderate		Moderate	Moderate	Moderate				Indoor/Outdoor Warning systems ;Wildfire Fuels Treatment projects (i.e. mechanical, prescribed burning, thinning, etc.);Continued Participation in the National Flood Insurance Program. The National Flood Insurance Program (NFIP) is managed by FEMA and enables homeowners, business owners and renters in participating communities to purchase federally backed flood insurance. ;Critical Facilities Protection ;Generators for Critical Facilities ;Planning/Zoning ;Public Education/Awareness ;Forest Health/Watershed Protection ;Stream Restoration ;Education and Discounts on Flood Insurance ;Water Conservation ;Improve reliability of communications systems ;			over 10 years
242	Low	High	Moderate	Moderate	Moderate	High	High	Moderate	High	Moderate	High	Moderate	High	High	High	High	High	High	Moderate	High	0	No	Indoor/Outdoor Warning systems ;Wildfire Fuels Treatment projects (i.e. mechanical, prescribed burning, thinning, etc.);Continued Participation in the National Flood Insurance Program. The National Flood Insurance Program (NFIP) is managed by FEMA and enables homeowners, business owners and renters in participating communities to purchase federally backed flood insurance. ;Critical Facilities Protection ;Generators for Critical Facilities ;Planning/Zoning ;Public Education/Awareness ;Stormwater Drainage Improvements ;Education and Discounts on Flood Insurance ;Water Conservation ;Improve reliability of communications systems ;		City of Albuquerque	over 10 years	
243	Low	High	Moderate	Low	Low	High	High	Moderate	Moderate	Low	High	Moderate	High	Moderate	Moderate	Moderate	Low	Low	Low	Moderate	1-2		Indoor/Outdoor Warning systems ;Wildfire Fuels Treatment projects (i.e. mechanical, prescribed burning, thinning, etc.);Critical Facilities Protection ;Generators for Critical Facilities ;Public Education/Awareness ;Stormwater Drainage Improvements ;Forest Health/Watershed Protection ;		City of Albuquerque	over 10 years	
244	Low	Moderate	High	Low	Moderate	Low	High	Low	High	Low	Moderate	Moderate	Moderate	Moderate	Moderate	High	Moderate	High	Low	Moderate	1-2	There was a couple of highway hazard spill from truck accidents.	Indoor/Outdoor Warning systems ;Generators for Critical Facilities ;Public Education/Awareness ;Evacuation route development ;Improve reliability of communications systems ;	Education. On evacuations, options for disaster relief and most important to avoiding people from looting (strong community defense)	City of Albuquerque	over 10 years	
245	Low	Moderate	Moderate		Low	Moderate	High	High	High	Low	High	High	High	High	High	High	High	Moderate	Moderate	Moderate	1-2		Water Conservation ;Indoor/Outdoor Warning systems ;Forest Health/Watershed Protection ;Evacuation route development ;		City of Albuquerque	over 10 years	
246	Low	Moderate	High	Low	Moderate	High	High	High	Moderate	Low	High	Moderate	High	Low	High	Moderate	High	High	Moderate	Low	1-2	No	Indoor/Outdoor Warning systems ;Critical Facilities Protection ;Generators for Critical Facilities ;Public Education/Awareness ;Stormwater Drainage Improvements ;Water Conservation ;Evacuation route development ;Improve reliability of communications systems ;		City of Albuquerque	over 10 years	
247	Low	Moderate	Low	Low	Low	Moderate	Moderate	Moderate	Moderate	Low	Moderate	Low	Low	Low	Low	Low	Low	Moderate	Low	Low	0		Wildfire Fuels Treatment projects (i.e. mechanical, prescribed burning, thinning, etc.);Planning/Zoning ;Forest Health/Watershed Protection ;Stream Restoration ;		City of Albuquerque	1-5 years	
248	Low		High	Moderate	Low	High	High	High	High	Moderate	High	Low	High	Moderate	Moderate	Moderate	Moderate	Moderate	Low	Moderate	1-2	I believe that the Covid 19 pandemic will extend at least 2 years and 4 years or more if Trump is reelected.	Forest Health/Watershed Protection ;Water Conservation ;Indoor/Outdoor Warning systems ;Wildfire Fuels Treatment projects (i.e. mechanical, prescribed burning, thinning, etc.);	Increased emergency teams of nurses and social workers to respond to behavioral health and protest issues.	City of Albuquerque	over 10 years	
249	Low	Moderate	Moderate	Low	Low	High	High	High	High	Low	High	Low	Low	Moderate	Moderate	High	High	Moderate	Moderate	High	1-2	Riots. Natural Disaster.	Wildfire Fuels Treatment projects (i.e. mechanical, prescribed burning, thinning, etc.);Critical Facilities Protection ;Generators for Critical Facilities ;Improve reliability of communications systems ;	Resources to help accommodate those that are unable to do for themselves such as get food, shelter if no heat, etc.	City of Albuquerque	over 10 years	
250	Low	High	Moderate	Low	Low	Moderate	High	Moderate	Moderate	Moderate	High	Low	High	Moderate	Moderate	Moderate	High	High	Low	Low	0	A couple of years ago in the New Yorker an article regarding the Cascadian Faultline said that the Western grid could expect an electrical shutdown of 1 to 3 months when the quake occurs. I was shocked enough to take the opportunity to ask one of the PNM VPs if this was possible. He said, "Oh, yes," and added that a huge fire or a cyber attack could also produce a prolonged shutdown. Since then, I've seen that quite a bit has been written about the aging equipment on the grid, some transformers so large that we can't manufacture them in the US any more. If the grid goes down for a month or more, what will happen? A disaster of this magnitude could be human or naturally caused. I'm particularly concerned about the need for the water and wastewater systems to function during a prolonged disaster. The Base is taking steps to protect its people. I hope the the city and county will do the same.	Wildfire Fuels Treatment projects (i.e. mechanical, prescribed burning, thinning, etc.);Continued Participation in the National Flood Insurance Program. The National Flood Insurance Program (NFIP) is managed by FEMA and enables homeowners, business owners and renters in participating communities to purchase federally backed flood insurance. ;Critical Facilities Protection ;Generators for Critical Facilities ;Planning/Zoning ;Forest Health/Watershed Protection ;Stream Restoration ;	Prioritize taking critical facilities off the grid by solarizing with battery capability as needed. Work with the State to require redundancy/resiliency in order to create more distributed electrical power.	City of Albuquerque	over 10 years	
251	Moderate	High	Moderate	Low	Moderate	High	High	High	High	Low	Moderate	Low	Moderate	High	High	Moderate	Moderate	Moderate	Low	High	1-2		Indoor/Outdoor Warning systems ;Generators for Critical Facilities ;Public Education/Awareness ;Improve reliability of communications systems ;Evacuation route development ;		City of Albuquerque	over 10 years	
252	High	High	High	High	High	High	High	High	High	High	High	High	Low	Low	Low	Low	Low	Low	Low	Low	0	No	Public Education/Awareness ;Planning/Zoning ;Floodprone Property Buyout ;	No comment	City of Albuquerque	over 10 years	
253	Low	Moderate	Moderate	Moderate	Low	Moderate	High	High	High	High	High	Moderate	High	Moderate	Moderate	High	Moderate	High	Low	Moderate	0		Dam safety ;Critical Facilities Protection ;Indoor/Outdoor Warning systems ;Water Conservation ;		City of Albuquerque	1-5 years	
254	Low	High	Moderate	Moderate	Low	High	High	High	High	High	High	High	High	High	Moderate	High	High	High	High	High	High	More than 5 times		Continued Participation in the National Flood Insurance Program. The National Flood Insurance Program (NFIP) is managed by FEMA and enables homeowners, business owners and renters in participating communities to purchase federally backed flood insurance. ;Critical Facilities Protection ;Generators for Critical Facilities ;Planning/Zoning ;Public Education/Awareness ;Stormwater Drainage Improvements ;Forest Health/Watershed Protection ;Stream Restoration ;Water Conservation ;Improve reliability of communications systems ;		City of Albuquerque	over 10 years
255	Moderate	High	Moderate	Low	Low	Low	High	Moderate	Moderate	Low	High	Moderate	Moderate	High	High	Moderate	Moderate	Moderate	High	High	1-2	Impact on people living with a disability and minority communities, and planning for that.	Wildfire Fuels Treatment projects (i.e. mechanical, prescribed burning, thinning, etc.);Critical Facilities Protection ;Continued Participation in the National Flood Insurance Program. The National Flood Insurance Program (NFIP) is managed by FEMA and enables homeowners, business owners and renters in participating communities to purchase federally backed flood insurance. ;Public Education/Awareness ;Generators for Critical Facilities ;Forest Health/Watershed Protection ;Water Conservation ;Evacuation route development ;Improve reliability of communications systems ;	Holding regular Planning meetings with emergency services and community.	City of Albuquerque	over 10 years	

Public Survey Results

256	Moderate	High	Moderate	Low	Low	Moderate	High	High	High	Moderate	High	Moderate	High	High	Moderate	Moderate	Moderate	Low	Moderate	Moderate	1-2		Indoor/Outdoor Warning systems ;Wildfire Fuels Treatment projects (i.e. mechanical, prescribed burning, thinning, etc.);Continued Participation in the National Flood Insurance Program. The National Flood Insurance Program (NFIP) is managed by FEMA and enables homeowners, business owners and renters in participating communities to purchase federally backed flood insurance. ;Critical Facilities Protection ;Generators for Critical Facilities ;Planning/Zoning ;Public Education/Awareness ;Stormwater Drainage Improvements ;Forest Health/Watershed Protection ;Stream Restoration ;Education and Discounts on Flood Insurance ;Water Conservation ;Floodprone Property Buyout ;Evacuation route development ;improve reliability of communications systems ;	City of Albuquerque	over 10 years	
257	Moderate	High	Moderate	Low	Low	High	High	High	High	Moderate	High	Low	High	Moderate	High	High	Moderate	Moderate	High	Moderate	1-2	Powerline upgrades in old neighborhoods in the North Valley.	Wildfire Fuels Treatment projects (i.e. mechanical, prescribed burning, thinning, etc.);Critical Facilities Protection ;Generators for Critical Facilities ;Stormwater Drainage Improvements ;improve reliability of communications systems ;	None at this time.	City of Albuquerque	over 10 years
258	Low	Moderate	Low	Low	Low	Moderate	Low	Low	Low	Moderate	Low	Moderate	Low	Moderate	Moderate	Moderate	Moderate	Moderate	Moderate	Moderate	0	NONE	Indoor/Outdoor Warning systems ;Wildfire Fuels Treatment projects (i.e. mechanical, prescribed burning, thinning, etc.);Critical Facilities Protection ;Generators for Critical Facilities ;Education and Discounts on Flood Insurance ;Water Conservation ;Evacuation route development ;	NONE	City of Albuquerque	over 10 years
259	Low	High	Moderate	Low	Low	High	High	High	High	Low	Moderate	Low	Moderate	Moderate	Moderate	High	High	Moderate	Low	Moderate	1-2	fire awareness	Wildfire Fuels Treatment projects (i.e. mechanical, prescribed burning, thinning, etc.);Continued Participation in the National Flood Insurance Program. The National Flood Insurance Program (NFIP) is managed by FEMA and enables homeowners, business owners and renters in participating communities to purchase federally backed flood insurance. ;Critical Facilities Protection ;Generators for Critical Facilities ;Public Education/Awareness ;Forest Health/Watershed Protection ;Education and Discounts on Flood Insurance ;Floodprone Property Buyout ;Evacuation route development ;Dam safety ;improve reliability of communications systems ;	City of Albuquerque	over 10 years	
260	Low	Moderate	Moderate	Low	Low	High	High	High	High	Low	Moderate	Low	High	High	High	High	High	Moderate	Low	Moderate	0		Indoor/Outdoor Warning systems ;Critical Facilities Protection ;Generators for Critical Facilities ;improve reliability of communications systems ;	City of Albuquerque	over 10 years	
261	Low	Moderate	Moderate	Moderate	Low	Moderate	High	High	High	Low	High	Moderate	High	High	High	High	High	Moderate	Moderate	Moderate	3-5		Indoor/Outdoor Warning systems ;Wildfire Fuels Treatment projects (i.e. mechanical, prescribed burning, thinning, etc.);Continued Participation in the National Flood Insurance Program. The National Flood Insurance Program (NFIP) is managed by FEMA and enables homeowners, business owners and renters in participating communities to purchase federally backed flood insurance. ;Critical Facilities Protection ;Generators for Critical Facilities ;Planning/Zoning ;Public Education/Awareness ;Stormwater Drainage Improvements ;Forest Health/Watershed Protection ;Stream Restoration ;Education and Discounts on Flood Insurance ;Water Conservation ;Floodprone Property Buyout ;Evacuation route development ;Dam safety ;improve reliability of communications systems ;	City of Albuquerque	over 10 years	
262	Low	High	Moderate	Moderate	Moderate	Moderate	Moderate	Moderate	High	Low	High	Low	High	High	High	High	High	High	Low	Low	1-2	riots, arson, bombs, violence, shootings, looting, (all crimes), utility outages, war, asteroids, food shortages, contaminated water, chemical attacks, hospital and hospital staff/supply shortages during emergencies, emergency processes and plans-of-action in place, negotiate more federal funds in case of emergency, training and equipping the public (volunteers) to assist in emergency situations, broad communication plans in case of emergency, increase in police force and local national guard, shelters for disaster relief.	Indoor/Outdoor Warning systems ;Critical Facilities Protection ;Generators for Critical Facilities ;Public Education/Awareness ;Stormwater Drainage Improvements ;Water Conservation ;improve reliability of communications systems ;Evacuation route development ;	Someone should unite all the churches in ABQ to organize group prayer and intercession to pray against disasters in New Mexico and USA. ABQ needs to become a city of prayer. Only God can protect us from the perilous things to come.	City of Albuquerque	5-10 years
263	Low	Moderate	Low	Low	Low	High	High	Moderate	Moderate	Low	High	Low	High	Moderate	Moderate	Moderate	High	Moderate	Low	High	1-2	We had a house fire that started when a utility line snapped, hit another line & sent a surge to our house. Also, this week, utility line making audible popping noises, observed electricity arcing repeatedly between lines. Thankfully no fire, but PNM needs to fix their old faulty infrastructure in ABQ	Indoor/Outdoor Warning systems ;Planning/Zoning ;Public Education/Awareness ;Forest Health/Watershed Protection ;Stream Restoration ;Water Conservation ;	Better public alert system for power outages	City of Albuquerque	over 10 years
264	Low	Low	Low	Moderate	Low	Moderate	Moderate	Moderate	High	Low	Moderate	Low	Moderate	Low	Low	Low	Low	Low	Low	Moderate	1-2	no	Indoor/Outdoor Warning systems ;Water Conservation ;	none	City of Albuquerque	over 10 years
265	Moderate	High	Low	Low	Low	Moderate	High	Moderate	High	Low	High	Moderate	High	Moderate	Moderate	High	Moderate	High	Low	High	1-2	Calabacillas Arroyo - illegal dumping, litter, automated vehicles - ATVs, dirt bikes, trucks where posted illegal from Northern Blvd in Rio Rancho to the Rio Grande. Dangerous chemicals and radioactive material dumped At Rio Rancho site.	Indoor/Outdoor Warning systems ;Wildfire Fuels Treatment projects (i.e. mechanical, prescribed burning, thinning, etc.);Continued Participation in the National Flood Insurance Program. The National Flood Insurance Program (NFIP) is managed by FEMA and enables homeowners, business owners and renters in participating communities to purchase federally backed flood insurance. ;Planning/Zoning ;Public Education/Awareness ;Forest Health/Watershed Protection ;Water Conservation ;improve reliability of communications systems ;Evacuation route development ;	Better enforcement of existing laws - I see people speeding every time I drive. Suggestion: law enforcement helicopters. When I lived in Miami, helicopters radioed police in cars and they stopped multiple cars for speeding at same time - worked well.	City of Albuquerque	over 10 years
266	Low	Moderate	Low	Low	Low	Low	Moderate	Low	Moderate	Low	Moderate	Low	High	Low	Low	Low	Moderate	Low	Low	Low	1-2	no	Wildfire Fuels Treatment projects (i.e. mechanical, prescribed burning, thinning, etc.);Stormwater Drainage Improvements ;Forest Health/Watershed Protection ;Water Conservation ;Floodprone Property Buyout ;improve reliability of communications systems ;Public Education/Awareness ;			
267	Low		High	Low	Moderate	Moderate	High	High	High	Low	High	Moderate	High	Moderate	Moderate	Moderate	High	Moderate	Low	High	1-2	Please consider options that will not impact our health such as using chemicals to control plants and weeds that could be cancerous to our health.	Indoor/Outdoor Warning systems ;Wildfire Fuels Treatment projects (i.e. mechanical, prescribed burning, thinning, etc.);Critical Facilities Protection ;Generators for Critical Facilities ;Forest Health/Watershed Protection ;Water Conservation ;Evacuation route development ;improve reliability of communications systems ;Planning/Zoning ;	A point of contact for each neighborhood or community would be great or to know where the emergency location should be should a disaster happen. Notifications by text or through the Nextdoor phone app or social media would be helpful to get msging out.	City of Albuquerque	1-5 years
268	Low	Moderate	Low	Low	Low	Moderate	High	High	High	Low	Moderate		High		High	Moderate	High	High	High	High	1-2		Indoor/Outdoor Warning systems ;Wildfire Fuels Treatment projects (i.e. mechanical, prescribed burning, thinning, etc.);Critical Facilities Protection ;Generators for Critical Facilities ;Planning/Zoning ;Public Education/Awareness ;Stormwater Drainage Improvements ;Forest Health/Watershed Protection ;Water Conservation ;Evacuation route development ;improve reliability of communications systems ;	City of Albuquerque	over 10 years	
269	Low	Moderate	Low	Low	Low	Moderate	High	Moderate	High	Moderate	High	Moderate	Moderate	High	Moderate	Moderate	Moderate	Moderate	Moderate	Moderate	1-2		Indoor/Outdoor Warning systems ;Wildfire Fuels Treatment projects (i.e. mechanical, prescribed burning, thinning, etc.);Continued Participation in the National Flood Insurance Program. The National Flood Insurance Program (NFIP) is managed by FEMA and enables homeowners, business owners and renters in participating communities to purchase federally backed flood insurance. ;Critical Facilities Protection ;Generators for Critical Facilities ;Planning/Zoning ;Public Education/Awareness ;Stormwater Drainage Improvements ;Forest Health/Watershed Protection ;Stream Restoration ;Education and Discounts on Flood Insurance ;Water Conservation ;Floodprone Property Buyout ;Evacuation route development ;Dam safety ;improve reliability of communications systems ;	City of Albuquerque	over 10 years	
270	Low		Low	Moderate	Low	Moderate	Moderate	High	Moderate	High	Moderate	High	Moderate	High	Moderate	Moderate	Moderate	Moderate	Moderate	Moderate	More than 5 times	Water shortages & climate heating top my list, but are the most complex to address, crossing jurisdictional lines, generational timeframes, and scientific & historical perspectives. A push to increase household awareness, information, preparation, contingency, and resilience addresses most of these hazards and can be undertaken immediately.	Wildfire Fuels Treatment projects (i.e. mechanical, prescribed burning, thinning, etc.);Planning/Zoning ;Public Education/Awareness ;Forest Health/Watershed Protection ;Stream Restoration ;Water Conservation ;Floodprone Property Buyout ;Evacuation route development ;Dam safety ;	Pump-priming mutual aid responses	City of Albuquerque	over 10 years
271	Low	High	Low	Low	Low	Moderate	High	Moderate	High	Low	High	Moderate	High	Moderate	Moderate	Moderate	High	Moderate	Moderate	High			Indoor/Outdoor Warning systems ;Wildfire Fuels Treatment projects (i.e. mechanical, prescribed burning, thinning, etc.);Critical Facilities Protection ;Generators for Critical Facilities ;Public Education/Awareness ;Forest Health/Watershed Protection ;Stream Restoration ;Water Conservation ;Evacuation route development ;improve reliability of communications systems ;	City of Albuquerque	1-5 years	

Public Survey Results

272	Low	High	Moderate	Moderate	Moderate	Moderate	High	Moderate	High	Moderate	High	Moderate	High	Moderate	High	High	Moderate	High	Moderate	High	1-2		Indoor/Outdoor Warning systems ;Wildfire Fuels Treatment projects (i.e. mechanical, prescribed burning, thinning, etc.);Continued Participation in the National Flood Insurance Program. The National Flood Insurance Program (NFIP) is managed by FEMA and enables homeowners, business owners and renters in participating communities to purchase federally backed flood insurance. ;Critical Facilities Protection ;Generators for Critical Facilities ;Planning/Zoning ;Public Education/Awareness ;Stormwater Drainage Improvements ;Forest Health/Watershed Protection ;Stream Restoration ;Education and Discounts on Flood Insurance ;Water Conservation ;Floodprone Property Buyout ;Evacuation route development ;Dam safety ;improve reliability of communications systems ;	Everyone should be pro-active for any and all disasters that might occur now and in the future.	City of Albuquerque	1-5 years
273	Low	Low	Low	Low	Moderate	Moderate	High	High	High	Low	Moderate		High	Moderate	Moderate	Moderate	Moderate	Moderate	Moderate	Low			Indoor/Outdoor Warning systems ;Wildfire Fuels Treatment projects (i.e. mechanical, prescribed burning, thinning, etc.);Generators for Critical Facilities ;Forest Health/Watershed Protection ;Stream Restoration ;Water Conservation ;improve reliability of communications systems ;		City of Albuquerque	over 10 years
274	Low	Moderate	Low	Low	Low	Low	High	Moderate	High	Low	Moderate	Moderate	High	Moderate	Moderate	High	High	Moderate	Low	Moderate	0	Forest Fire fighting efforts lack imaginative ways of fighting them. I have one that NO one has thought of.	Indoor/Outdoor Warning systems ;Critical Facilities Protection ;Generators for Critical Facilities ;Public Education/Awareness ;Forest Health/Watershed Protection ;Water Conservation ;	Equip the Forest Fighting facilities with Large earth moving construction machines water tankers.	City of Albuquerque	over 10 years
275	Low	Moderate	Low	Low	Moderate	High	High	High	High	Low	High	Low	High	Moderate	Low	Low	Moderate	Low	Moderate	Moderate	1-2		Generators for Critical Facilities ;Forest Health/Watershed Protection ;Water Conservation ;		City of Albuquerque	over 10 years
276	Moderate	Low	Low	Low	Moderate	Moderate	Moderate	Moderate	Moderate	Low	Moderate	Low	Moderate	Low	Moderate	Moderate	Low	Low	Moderate	Low	0		Indoor/Outdoor Warning systems ;Wildfire Fuels Treatment projects (i.e. mechanical, prescribed burning, thinning, etc.);Continued Participation in the National Flood Insurance Program. The National Flood Insurance Program (NFIP) is managed by FEMA and enables homeowners, business owners and renters in participating communities to purchase federally backed flood insurance. ;Critical Facilities Protection ;Generators for Critical Facilities ;Planning/Zoning ;Public Education/Awareness ;Stormwater Drainage Improvements ;Forest Health/Watershed Protection ;Stream Restoration ;Education and Discounts on Flood Insurance ;Water Conservation ;Floodprone Property Buyout ;Evacuation route development ;		City of Albuquerque	over 10 years
277	Low	Low	Low	Low	Low	Moderate			High	Low	High	Low	Moderate	High	Moderate	High	High	Moderate	Moderate	High	0		Wildfire Fuels Treatment projects (i.e. mechanical, prescribed burning, thinning, etc.);Continued Participation in the National Flood Insurance Program. The National Flood Insurance Program (NFIP) is managed by FEMA and enables homeowners, business owners and renters in participating communities to purchase federally backed flood insurance. ;Critical Facilities Protection ;Generators for Critical Facilities ;Public Education/Awareness ;Stormwater Drainage Improvements ;Water Conservation ;Dam safety ;improve reliability of communications systems ;	- Riot (damage) control plans. - More police. Police that come when you call. Get crime under control and start protecting citizens' property instead of just Walgreens'. - Upgrading falling utility systems, wiring, cable, water, sewer. - Better response time, attitude and effort at 311 and 911. - Lack of enforcement on fireworks and threat of them causing a major fire in ABQ.	City of Albuquerque	over 10 years
278	Moderate	High	Low	Low	Low	Moderate	High	Moderate	Moderate	Low	Moderate	Low	Low	Moderate	Moderate	Moderate	Moderate	Moderate	Moderate	Moderate	1-2	Fire in the foothills and river bosque areas	Indoor/Outdoor Warning systems ;Wildfire Fuels Treatment projects (i.e. mechanical, prescribed burning, thinning, etc.);Continued Participation in the National Flood Insurance Program. The National Flood Insurance Program (NFIP) is managed by FEMA and enables homeowners, business owners and renters in participating communities to purchase federally backed flood insurance. ;Forest Health/Watershed Protection ;Water Conservation ;Evacuation route development ;improve reliability of communications systems ;		City of Albuquerque	over 10 years
279	Low	High	Moderate	Low	Moderate	Low	High	Moderate	High	Moderate	High	Low	High	High	Low	High	Moderate	Moderate	Low	High	0		Indoor/Outdoor Warning systems ;Wildfire Fuels Treatment projects (i.e. mechanical, prescribed burning, thinning, etc.);Critical Facilities Protection ;Planning/Zoning ;Public Education/Awareness ;Stormwater Drainage Improvements ;Forest Health/Watershed Protection ;Stream Restoration ;Water Conservation ;Evacuation route development ;Dam safety ;improve reliability of communications systems ;		City of Albuquerque	over 10 years
280	Moderate	High	High	Low	Low	Moderate	High	High	High	Moderate	High	Moderate	High	High	High	High	Moderate	High	Moderate	Moderate	3-5		Indoor/Outdoor Warning systems ;Continued Participation in the National Flood Insurance Program. The National Flood Insurance Program (NFIP) is managed by FEMA and enables homeowners, business owners and renters in participating communities to purchase federally backed flood insurance. ;Generators for Critical Facilities ;Stormwater Drainage Improvements ;Forest Health/Watershed Protection ;Stream Restoration ;Water Conservation ;Floodprone Property Buyout ;Evacuation route development ;		City of Albuquerque	over 10 years
281	Low	Moderate	Moderate	Moderate	Low	High	High	High	High	Low	High	Moderate	High	High	High	High	High	High	Moderate	Moderate	3-5		Wildfire Fuels Treatment projects (i.e. mechanical, prescribed burning, thinning, etc.);Generators for Critical Facilities ;Water Conservation ;improve reliability of communications systems ;		City of Albuquerque	over 10 years
282	Moderate	Moderate	Low	Low	Low	Moderate	High	High	High	Low	High	Low	High	Moderate	Moderate	High	Moderate	Moderate	Moderate	Moderate	3-5		Indoor/Outdoor Warning systems ;Wildfire Fuels Treatment projects (i.e. mechanical, prescribed burning, thinning, etc.);Public Education/Awareness ;Forest Health/Watershed Protection ;Stream Restoration ;Water Conservation ;Evacuation route development ;improve reliability of communications systems ;		City of Albuquerque	over 10 years
283	Moderate	High	Moderate	Low	Moderate	High	High	High	High	Low	High	High	High	High	High	High	High	High	High	High	More than 5 times	Power outages	Indoor/Outdoor Warning systems ;Wildfire Fuels Treatment projects (i.e. mechanical, prescribed burning, thinning, etc.);Generators for Critical Facilities ;Planning/Zoning ;Stormwater Drainage Improvements ;Stream Restoration ;Evacuation route development ;improve reliability of communications systems ;	More police for any public disturbances or possible civil war outbreaks we cannot become the next Portland	City of Albuquerque	1-5 years
284	Moderate	Moderate	High	Moderate	Low	Moderate	High	High	High	Low	High	Moderate	High	High	High	High	High	Moderate	High	High	0		Indoor/Outdoor Warning systems ;Wildfire Fuels Treatment projects (i.e. mechanical, prescribed burning, thinning, etc.);Critical Facilities Protection ;Generators for Critical Facilities ;Planning/Zoning ;Public Education/Awareness ;Stormwater Drainage Improvements ;Water Conservation ;Floodprone Property Buyout ;Evacuation route development ;Dam safety ;improve reliability of communications systems ;Continued Participation in the National Flood Insurance Program. The National Flood Insurance Program (NFIP) is managed by FEMA and enables homeowners, business owners and renters in participating communities to purchase federally backed flood insurance. ;Forest Health/Watershed Protection ;		City of Albuquerque	over 10 years
285	Low	Moderate	Moderate	Low	Low	Low	High	Moderate	Moderate	Low	Moderate	Low	Low	Moderate	Moderate	Moderate	Moderate	Low	Low	Moderate	1-2	Ice and snow removal on city streets, flood control at intersections, blowing dust near construction	Continued Participation in the National Flood Insurance Program. The National Flood Insurance Program (NFIP) is managed by FEMA and enables homeowners, business owners and renters in participating communities to purchase federally backed flood insurance. ;Critical Facilities Protection ;Generators for Critical Facilities ;Public Education/Awareness ;Stormwater Drainage Improvements ;Forest Health/Watershed Protection ;Education and Discounts on Flood Insurance ;Water Conservation ;Floodprone Property Buyout ;		City of Albuquerque	over 10 years
286	Low	High	Low	Moderate	Low	Moderate	High	Low	High	Moderate	Moderate	Low	High	Moderate	Moderate	Moderate	Moderate	Low	Moderate	Moderate	1-2		Wildfire Fuels Treatment projects (i.e. mechanical, prescribed burning, thinning, etc.);Critical Facilities Protection ;Generators for Critical Facilities ;Forest Health/Watershed Protection ;Water Conservation ;		City of Albuquerque	1-5 years
287	Low	Moderate	Moderate	Moderate	Moderate	High	High	High	High	Low	High	Moderate	High	High	Low	High	High	High	Moderate	Moderate	3-5		Indoor/Outdoor Warning systems ;Wildfire Fuels Treatment projects (i.e. mechanical, prescribed burning, thinning, etc.);Continued Participation in the National Flood Insurance Program. The National Flood Insurance Program (NFIP) is managed by FEMA and enables homeowners, business owners and renters in participating communities to purchase federally backed flood insurance. ;Generators for Critical Facilities ;Planning/Zoning ;Public Education/Awareness ;Stormwater Drainage Improvements ;Forest Health/Watershed Protection ;Education and Discounts on Flood Insurance ;Floodprone Property Buyout ;Water Conservation ;improve reliability of communications systems ;	When electricity is gone, knocking out internet lines ,and phones die out due to no charging, how will communication be made without TV and radio availability? What should people have on hand and where do they turn for information? Shortwave radio? Battery operated radios? What emergency contact network is there if phones are all out with the blackout?	City of Albuquerque	over 10 years
288	Moderate	Moderate	Low	Low	Moderate	Moderate	Moderate	Moderate	Moderate	Moderate	Moderate	Low	Moderate	Moderate	Moderate	Moderate	Moderate	Moderate	Moderate	Moderate	1-2	Smoke in area	Indoor/Outdoor Warning systems ;Continued Participation in the National Flood Insurance Program. The National Flood Insurance Program (NFIP) is managed by FEMA and enables homeowners, business owners and renters in participating communities to purchase federally backed flood insurance. ;Wildfire Fuels Treatment projects (i.e. mechanical, prescribed burning, thinning, etc.);Forest Health/Watershed Protection ;Stormwater Drainage Improvements ;Public Education/Awareness ;Evacuation route development ;improve reliability of communications systems ;		City of Albuquerque	over 10 years

Public Survey Results

289	Low	Moderate	High	Low	Low	Moderate	High	Moderate	High	Low	Moderate	Moderate	Moderate	Moderate	Moderate	Moderate	Moderate	Moderate	Moderate	High	No, I don't	Indoor/Outdoor Warning systems ;Wildfire Fuels Treatment projects (i.e. mechanical, prescribed burning, thinning, etc.);Continued Participation in the National Flood Insurance Program. The National Flood Insurance Program (NFIP) is managed by FEMA and enables homeowners, business owners and renters in participating communities to purchase federally backed flood insurance. ;Critical Facilities Protection ;Generators for Critical Facilities ;Public Education/Awareness ;Forest Health/Watershed Protection ;Stream Restoration ;Evacuation route development ;improve reliability of communications systems ;	City of Albuquerque	over 10 years			
290	Low	High	Low	Moderate	Low	Moderate	High	High	High	Moderate	Low	Moderate	Low	High	Moderate	High	Moderate	Moderate	Low	Low	1-2	Nuclear sites are definitely a concern in New Mexico	Indoor/Outdoor Warning systems ;Generators for Critical Facilities ;Forest Health/Watershed Protection ;Stream Restoration ;Critical Facilities Protection ;	City of Albuquerque	1-5 years		
291	Low	High	Moderate	Low	Low	High	High	Moderate	High	Low	High	Low	High	Moderate	Moderate	High	High	Moderate	Moderate	High	3-5	Above ground power lines in older residential areas causing power outages from sever wind.	Wildfire Fuels Treatment projects (i.e. mechanical, prescribed burning, thinning, etc.);Improve reliability of communications systems ;Critical Facilities Protection ;Generators for Critical Facilities ;Water Conservation ;	Na	City of Albuquerque	over 10 years	
292	Low	Moderate	Moderate	Low	Low	Moderate	High	Moderate	Moderate	Low	Moderate	Low	Moderate	Low	Low	High	High	Moderate	Low	Moderate	3-5		Critical Facilities Protection ;Generators for Critical Facilities ;Forest Health/Watershed Protection ;Improve reliability of communications systems ;Wildfire Fuels Treatment projects (i.e. mechanical, prescribed burning, thinning, etc.);Water Conservation ;Stormwater Drainage Improvements ;	City of Albuquerque	over 10 years		
293	Low	High	Moderate	Low	Low	Moderate	Moderate	Moderate	High	Low	High	Low	High	High	High	Moderate	Moderate	Moderate	Moderate	High	1-2		Indoor/Outdoor Warning systems ;Wildfire Fuels Treatment projects (i.e. mechanical, prescribed burning, thinning, etc.);Public Education/Awareness ;Evacuation route development ;improve reliability of communications systems ;	City of Albuquerque	1-5 years		
294	Low	High	Low	Low	Low	Moderate	High		High		High		High		Moderate	High	Moderate	Moderate	Moderate	Moderate	0		Wildfire Fuels Treatment projects (i.e. mechanical, prescribed burning, thinning, etc.);Continued Participation in the National Flood Insurance Program. The National Flood Insurance Program (NFIP) is managed by FEMA and enables homeowners, business owners and renters in participating communities to purchase federally backed flood insurance. ;Generators for Critical Facilities ;Critical Facilities Protection ;Dam safety ;Improve reliability of communications systems ;Water Conservation ;Stormwater Drainage Improvements ;Planning/Zoning ;	City of Albuquerque	over 10 years		
295	Moderate	High	Low	Low	Low	Moderate	High	Moderate	High	Low	High	Low	Moderate	High	Moderate	Moderate	High	High	Low	Low	1-2	I would like planning committees to keep food shortages, water shortage, and supply chain failures in mind in the state.	Wildfire Fuels Treatment projects (i.e. mechanical, prescribed burning, thinning, etc.);Generators for Critical Facilities ;Public Education/Awareness ;Forest Health/Watershed Protection ;Water Conservation ;Improve reliability of communications systems ;	City of Albuquerque	over 10 years		
296	Moderate	High	Moderate	Moderate	Low	High	High	High	High	Moderate	High	Moderate	High	High	High	High	High	Moderate	Moderate	Moderate	3-5	More redundancy in the electric grid, water supplies	Wildfire Fuels Treatment projects (i.e. mechanical, prescribed burning, thinning, etc.);Critical Facilities Protection ;Public Education/Awareness ;Forest Health/Watershed Protection ;Stream Restoration ;Water Conservation ;	Helping citizens get dead wood trimmed out of trees	City of Albuquerque	over 10 years	
297	Low	Moderate	Moderate	Low	Low	High	High	High	High	Low	Moderate	Low	Moderate	High	Moderate	Moderate	Moderate	Low	Low	Moderate		Transportation disruption. Incidents including major accidents, crime scenes, and flooding on main thoroughfares which cause closures frequently have limited options for alternate routing. Better planning could reduce these disruptions. City of albuquerque, county of bernalillo, flood control authority.	Stormwater Drainage Improvements ;	City of Albuquerque	1-5 years		
298	Low	Moderate	Moderate	Low	Low	High	High	High	High		High	Moderate	High	High	Moderate	Moderate	Moderate	Moderate	High	High			Critical Facilities Protection ;Generators for Critical Facilities ;Forest Health/Watershed Protection ;Water Conservation ;Improve reliability of communications systems ;Continued Participation in the National Flood Insurance Program. The National Flood Insurance Program (NFIP) is managed by FEMA and enables homeowners, business owners and renters in participating communities to purchase federally backed flood insurance. ;Wildfire Fuels Treatment projects (i.e. mechanical, prescribed burning, thinning, etc.);	City of Albuquerque	over 10 years		
299	Low	Moderate	Low	Low	Low	Low	Low	Low	Moderate	Low	Low	Low	Low	Low	Low	Low	Low	High	Low	Low	0		Wildfire Fuels Treatment projects (i.e. mechanical, prescribed burning, thinning, etc.);Continued Participation in the National Flood Insurance Program. The National Flood Insurance Program (NFIP) is managed by FEMA and enables homeowners, business owners and renters in participating communities to purchase federally backed flood insurance. ;Critical Facilities Protection ;Generators for Critical Facilities ;Forest Health/Watershed Protection ;	City of Albuquerque	5-10 years		
300	Low	Moderate	Moderate	Low	Low	Moderate	Moderate	High	High	Low	High	Low	Moderate	Moderate	Moderate	Moderate	Moderate	Moderate	Moderate	Low	Low	1-2	Fuel spill abatement at KAFB	Indoor/Outdoor Warning systems ;Forest Health/Watershed Protection ;Planning/Zoning ;Water Conservation ;Improve reliability of communications systems ;	None	City of Albuquerque	over 10 years
301	Low	Moderate	Moderate	Low	Low	Moderate	High	Moderate	Moderate	Low	Moderate	Low	Moderate	Moderate	Moderate	Moderate	Moderate	Moderate	Moderate	Low	1-2	For those of us living in Four Hills, there is some concern if an incident were to occur at KAFB Or SNL. Am sure they have their anti- terrorism measures in place, but our proximity is concerning.	Wildfire Fuels Treatment projects (i.e. mechanical, prescribed burning, thinning, etc.);Continued Participation in the National Flood Insurance Program. The National Flood Insurance Program (NFIP) is managed by FEMA and enables homeowners, business owners and renters in participating communities to purchase federally backed flood insurance. ;Critical Facilities Protection ;Generators for Critical Facilities ;Water Conservation ;Floodprone Property Buyout ;Dam safety ;improve reliability of communications systems ;	City of Albuquerque	over 10 years		
302	Low	Moderate	Moderate	Low	Low	Moderate	Moderate	High	High	Low	Moderate	Low	High	Moderate	Moderate	Moderate	Moderate	Moderate	Low	Low	1-2		Indoor/Outdoor Warning systems ;Critical Facilities Protection ;Generators for Critical Facilities ;Planning/Zoning ;Public Education/Awareness ;Forest Health/Watershed Protection ;Continued Participation in the National Flood Insurance Program. The National Flood Insurance Program (NFIP) is managed by FEMA and enables homeowners, business owners and renters in participating communities to purchase federally backed flood insurance. ;Wildfire Fuels Treatment projects (i.e. mechanical, prescribed burning, thinning, etc.);Water Conservation ;Improve reliability of communications systems ;	City of Albuquerque	over 10 years		
303	Moderate	High	High	Low	Moderate	High	High	High	High	Low	High	Moderate	High	High	Moderate	Moderate	Moderate	Moderate	Moderate	Moderate	1-2		Forest Health/Watershed Protection ;Public Education/Awareness ;Planning/Zoning ;Wildfire Fuels Treatment projects (i.e. mechanical, prescribed burning, thinning, etc.);Critical Facilities Protection ;Generators for Critical Facilities ;Water Conservation ;	City of Albuquerque	over 10 years		
304	Low	High	Low	Low	Low	Moderate	Moderate	Moderate	Low	Moderate	Low	Moderate	Moderate		High	Moderate	Low	Moderate		0		Stormwater Drainage Improvements ;Critical Facilities Protection ;Continued Participation in the National Flood Insurance Program. The National Flood Insurance Program (NFIP) is managed by FEMA and enables homeowners, business owners and renters in participating communities to purchase federally backed flood insurance. ;Wildfire Fuels Treatment projects (i.e. mechanical, prescribed burning, thinning, etc.);Water Conservation ;	City of Albuquerque	over 10 years			
305	Low	Low	Moderate	Low	Low	Moderate	High	Moderate	High	Low	High	Low	Moderate	Low	Low	High	Moderate	Low	Low	Moderate	1-2	no	Indoor/Outdoor Warning systems ;Generators for Critical Facilities ;Water Conservation ;	City of Albuquerque	over 10 years		
306	Moderate	High	Moderate	Moderate	Low	Moderate	High	Moderate	High	Moderate	High	Moderate	High	Moderate	High	Moderate	Moderate	Moderate		High	1-2		Wildfire Fuels Treatment projects (i.e. mechanical, prescribed burning, thinning, etc.);Continued Participation in the National Flood Insurance Program. The National Flood Insurance Program (NFIP) is managed by FEMA and enables homeowners, business owners and renters in participating communities to purchase federally backed flood insurance. ;Critical Facilities Protection ;Generators for Critical Facilities ;Public Education/Awareness ;Water Conservation ;	City of Albuquerque	1-5 years		
307	Low	High	Low	Moderate	Moderate	High	High	High	High	Moderate	High	Moderate	High	High	Moderate	Moderate	Moderate	Moderate	Low	Moderate	0		Wildfire Fuels Treatment projects (i.e. mechanical, prescribed burning, thinning, etc.);Critical Facilities Protection ;Water Conservation ;Improve reliability of communications systems ;	City of Albuquerque	over 10 years		
308	Moderate	Moderate	Moderate	Low	Moderate	High	High	High	High	Moderate	High	Low	High	High	High	High	High	Moderate	Moderate	Moderate			Improve reliability of communications systems ;Evacuation route development ;	Need to know in case of a disaster where can we find cover? Besides our homes.	City of Albuquerque	over 10 years	
309	Low	Moderate	Moderate	Low	Low	Moderate	Low	Low	Moderate	Low	Low	Low	High	Moderate		Low	Moderate	Low	Low	Moderate	0		Indoor/Outdoor Warning systems ;Wildfire Fuels Treatment projects (i.e. mechanical, prescribed burning, thinning, etc.);Public Education/Awareness ;	City of Albuquerque	over 10 years		
310	Low	Moderate	Low	Low	Low	Moderate	Moderate	Moderate	Low	Moderate	Low	Moderate	Low	High	Moderate	Moderate	High	Low	High		3-5	The city needs to be better prepared to deal with problems.	Indoor/Outdoor Warning systems ;Stormwater Drainage Improvements ;Improve reliability of communications systems ;	City of Albuquerque	over 10 years		
311	Low	Moderate	Moderate	Low	Low	Moderate	High	Moderate	High	Moderate	High	Low	Moderate	Low	Low	Moderate	Moderate	High	Low	Low	0		Wildfire Fuels Treatment projects (i.e. mechanical, prescribed burning, thinning, etc.);Continued Participation in the National Flood Insurance Program. The National Flood Insurance Program (NFIP) is managed by FEMA and enables homeowners, business owners and renters in participating communities to purchase federally backed flood insurance. ;Critical Facilities Protection ;Generators for Critical Facilities ;Stormwater Drainage Improvements ;Forest Health/Watershed Protection ;Water Conservation ;Improve reliability of communications systems ;	City of Albuquerque	over 10 years		
312	Moderate	Low	Moderate	Low	Low	Low	Moderate	Low	Moderate	Low	Low	Low	Low	Low	Low	Low	Low	High	Low	Low	3-5		Critical Facilities Protection ;Generators for Critical Facilities ;Stormwater Drainage Improvements ;Dam safety ;	City of Albuquerque	over 10 years		

Public Survey Results

313	Low	Moderate	Low	Low	Low	Moderate	High	High	High	Low	High	Low	High	Moderate	Moderate	Moderate	High	Moderate	Moderate	Moderate	0	Critical Facilities Protection ;Planning/Zoning ;Public Education/Awareness ;Water Conservation ;Improve reliability of communications systems ;	City of Albuquerque	over 10 years		
314	High	High	Moderate	Low	Low	Moderate	High	Low	High	Low	High	Low	High	High	Moderate	Moderate	Moderate	Low	Moderate	Moderate	3-5	Indoor/Outdoor Warning systems ;Wildfire Fuels Treatment projects (i.e. mechanical, prescribed burning, thinning, etc.);Critical Facilities Protection ;Generators for Critical Facilities ;Public Education/Awareness ;Improve reliability of communications systems ;	RELIABLE System for reaching people about fast developing disasters, have heard experiences from ppl in other places that they didn't get promised sms notification of wildfires etc via official text alert system	City of Albuquerque	over 10 years	
315																					1-2	No	Generators for Critical Facilities ;Forest Health/Watershed Protection ;Water Conservation ;Wildfire Fuels Treatment projects (i.e. mechanical, prescribed burning, thinning, etc.);Continued Participation in the National Flood Insurance Program. The National Flood Insurance Program (NFIP) is managed by FEMA and enables homeowners, business owners and renters in participating communities to purchase federally backed flood insurance. ;	City of Albuquerque	1-5 years	
316	Low	High	Moderate	Low	Moderate	Low	High	High	High	Low	Moderate	Low	Moderate	Moderate	High	Low	Moderate	Moderate	High	High	1-2	Better police protection I the 4th and silver arra	Increases in public address / awareness	City of Albuquerque	over 10 years	
317	Moderate	Moderate	High	Moderate	Low	Low	High	Low	High	Moderate	High	Moderate	High	Moderate	Moderate	High	High	High	Low	Moderate	1-2	Continued Participation in the National Flood Insurance Program. The National Flood Insurance Program (NFIP) is managed by FEMA and enables homeowners, business owners and renters in participating communities to purchase federally backed flood insurance. ;Critical Facilities Protection ;Generators for Critical Facilities ;Planning/Zoning ;Public Education/Awareness ;Water Conservation ;Evacuation route development ;	City of Albuquerque	over 10 years		
318	Low	Moderate	Moderate	Low	Low	Moderate	High	High	High	Moderate	High	Low	High	High	High	High	High	High	Moderate	High	More than 5 times	Wildfire Fuels Treatment projects (i.e. mechanical, prescribed burning, thinning, etc.);Continued Participation in the National Flood Insurance Program. The National Flood Insurance Program (NFIP) is managed by FEMA and enables homeowners, business owners and renters in participating communities to purchase federally backed flood insurance. ;Critical Facilities Protection ;Generators for Critical Facilities ;Planning/Zoning ;Public Education/Awareness ;Stormwater Drainage Improvements ;Forest Health/Watershed Protection ;Water Conservation ;Education and Discounts on Flood Insurance ;Evacuation route development ;Dam safety ;Improve reliability of communications systems ;	Broadcast systems like automatic text and email alerts plus radio announcements. Cyber security preparedness.	City of Albuquerque	over 10 years	
319	Low	High	Low	Low	Low	Moderate	High	High	High	Low	High	Low	Low	Moderate	High	High	High	High	Moderate	Moderate	0	Indoor/Outdoor Warning systems ;Wildfire Fuels Treatment projects (i.e. mechanical, prescribed burning, thinning, etc.);Continued Participation in the National Flood Insurance Program. The National Flood Insurance Program (NFIP) is managed by FEMA and enables homeowners, business owners and renters in participating communities to purchase federally backed flood insurance. ;Generators for Critical Facilities ;Stormwater Drainage Improvements ;Forest Health/Watershed Protection ;Water Conservation ;Evacuation route development ;Improve reliability of communications systems ;	City of Albuquerque	over 10 years		
320	Moderate	Moderate		Low	Low	Moderate		High	Low		Moderate		High	High	Moderate	High	High	Moderate	Moderate	Moderate	1-2	Indoor/Outdoor Warning systems ;Continued Participation in the National Flood Insurance Program. The National Flood Insurance Program (NFIP) is managed by FEMA and enables homeowners, business owners and renters in participating communities to purchase federally backed flood insurance. ;Critical Facilities Protection ;Generators for Critical Facilities ;	City of Albuquerque	over 10 years		
321	Low	Moderate	Moderate	Low	Low	High	High	High	High	Low	High	High	Moderate	Low	Low	High	Moderate	Moderate	Low	High	1-2	Wildfire Fuels Treatment projects (i.e. mechanical, prescribed burning, thinning, etc.);Continued Participation in the National Flood Insurance Program. The National Flood Insurance Program (NFIP) is managed by FEMA and enables homeowners, business owners and renters in participating communities to purchase federally backed flood insurance. ;Planning/Zoning ;Forest Health/Watershed Protection ;Stream Restoration ;Water Conservation ;Floodprone Property Buyout ;Evacuation route development ;	City of Albuquerque	5-10 years		
322	Moderate	Low	Low	Low	Moderate	High	High	High	High	Low	Moderate	Low	High	Moderate	Moderate	Moderate	Moderate	Moderate	Low	Moderate	3-5	Radon Exposure is not well Known. Albuquerque Far NE Heights has major wind issues. Also flash floods during major thunderstorms are not taken seriously on major streets (Montgomery). Thank you for the opportunity for input.	Critical Facilities Protection ;Evacuation route development ;Improve reliability of communications systems ;Public Education/Awareness ;Generators for Critical Facilities ;Continued Participation in the National Flood Insurance Program. The National Flood Insurance Program (NFIP) is managed by FEMA and enables homeowners, business owners and renters in participating communities to purchase federally backed flood insurance. ;	Preparation for another pandemic. PPE stock is vital, public health education (non political) Around infectious disease. Less expensive educational opportunities for adding more health care workers now-nurses, doctors and support staff in advance of need. Consider alternatives for schooling that doesn't require in person education at all age levels. K-college. Encourage more home Food gardens or community food gardens for less reliance on grocery store supplies when disaster happens. Teach basic self reliance, have disaster drills at workplaces and schools, develop alternative communication methods when cell phones are jammed. Public education about emergency kits and basic first aid. Have a plan for community centers to be Available/designated as evacuation locations and be stocked with supplies of food, water, etc.	City of Albuquerque	over 10 years
323	Low	High	Moderate	Low	Low	Low	High	Moderate	Moderate	Low	Moderate	Low	Moderate	High	Moderate	Moderate	Moderate	Moderate	Moderate	Moderate	0	Wildfire Fuels Treatment projects (i.e. mechanical, prescribed burning, thinning, etc.);Forest Health/Watershed Protection ;Improve reliability of communications systems ;	City of Albuquerque	over 10 years		
324	Low	High	Low	Moderate	Moderate	Low	High	Moderate	High	Low	High	Low	High	Moderate	Moderate	Moderate	Moderate	Moderate	Moderate	Moderate	0	Indoor/Outdoor Warning systems ;Wildfire Fuels Treatment projects (i.e. mechanical, prescribed burning, thinning, etc.);Generators for Critical Facilities ;Stormwater Drainage Improvements ;Forest Health/Watershed Protection ;Water Conservation ;Evacuation route development ;Improve reliability of communications systems ;	City of Albuquerque	1-5 years		
325	Low	High	Low	Low	Low	Moderate	High	High	High	Moderate	High	Low	High	High	Moderate	High	Moderate	Low	Low	Low	3-5	Need more proactivity in regard to wildfires at urban interface requiring pro activity withUS Forest Service Need to totally outlaw fireworks which represent a high risk for disaster for the city, county and estate Risk has been heightened due to climate change and also stupid actions that set off fireworks into open space with much fuel for wildfires	Wildfire Fuels Treatment projects (i.e. mechanical, prescribed burning, thinning, etc.);Critical Facilities Protection ;Forest Health/Watershed Protection ;	We have had at least 1 wildfire every year over last several years. We have been very lucky so far without a disaster. Our high winds coupled with a wildfire could wipe out entire communities. Just look at California and Oregon to see what could happen.	City of Albuquerque	over 10 years
326	Low	Low	Moderate	Low	Low	Moderate	High	High	High	Low	High	Low	High	Low	High	High	High	High	High	High		No opinion on this question	Indoor/Outdoor Warning systems ;Wildfire Fuels Treatment projects (i.e. mechanical, prescribed burning, thinning, etc.);Continued Participation in the National Flood Insurance Program. The National Flood Insurance Program (NFIP) is managed by FEMA and enables homeowners, business owners and renters in participating communities to purchase federally backed flood insurance. ;Critical Facilities Protection ;Generators for Critical Facilities ;Planning/Zoning ;Public Education/Awareness ;Stormwater Drainage Improvements ;Forest Health/Watershed Protection ;Stream Restoration ;Education and Discounts on Flood Insurance ;Water Conservation ;Floodprone Property Buyout ;Evacuation route development ;Dam safety ;Improve reliability of communications systems ;	No comment	City of Albuquerque	over 10 years
327	Low	High	Moderate	Low	Low	Moderate	High	Moderate	Moderate	Moderate	High	Low	High	High	Moderate	High	High	Low	Moderate	Moderate	0	Indoor/Outdoor Warning systems ;Wildfire Fuels Treatment projects (i.e. mechanical, prescribed burning, thinning, etc.);Stormwater Drainage Improvements ;Water Conservation ;Evacuation route development ;	City of Albuquerque	1-5 years		

Public Survey Results

328	Low	Low	Low	Moderate	Low	High	High	Moderate	Moderate	Low	Moderate	Low	Moderate	Moderate	Moderate	Moderate	Moderate	Moderate	Moderate	Moderate	1-2	Critical Facilities Protection ;Generators for Critical Facilities ;Public Education/Awareness ;Stormwater Drainage Improvements ;Water Conservation ;Floodprone Property Buyout ;Evacuation route development ;improve reliability of communications systems ;	City of Albuquerque	over 10 years		
329	Low	High	Low	Low	Low	High	High	Moderate	High	Low	High	Low	Moderate	High	Low	High	Low	Moderate	Low	High	0	Water Old sewer systems central n Broadway	Generators for Critical Facilities ;Stormwater Drainage Improvements ;Water Conservation ;improve reliability of communications systems ;	Rioters	City of Albuquerque	over 10 years
330	Low	High	Low	Moderate	Low	Low	High	High	High	Moderate	High	Moderate	High	High	High	High	High	Low	High	High	More than 5 times	No	Wildfire Fuels Treatment projects (i.e. mechanical, prescribed burning, thinning, etc.);Generators for Critical Facilities ;Stormwater Drainage Improvements ;Water Conservation ;Evacuation route development ;indoor/Outdoor Warning systems ;	I don't have any other suggestions, but I do know, having grown up in tornado alley, that the schools were very involved in teaching disaster preparedness back then. We all knew what we were supposed to do in case of a tornado (even if in retrospect it would not have worked). If there's something you're really concerned about, it could be a standard part of the curriculum.	City of Albuquerque	over 10 years
331	Moderate	Moderate	Moderate	Moderate	Low	Moderate	Moderate	Moderate	Moderate	Moderate	Low	Low	Moderate	Moderate	Moderate	Moderate	Low	Low	Low	Low	0		Indoor/Outdoor Warning systems ;Wildfire Fuels Treatment projects (i.e. mechanical, prescribed burning, thinning, etc.);Continued Participation in the National Flood Insurance Program. The National Flood Insurance Program (NFIP) is managed by FEMA and enables homeowners, business owners and renters in participating communities to purchase federally backed flood insurance. ;Generators for Critical Facilities ;Planning/Zoning ;Stormwater Drainage Improvements ;Water Conservation ;Evacuation route development ;improve reliability of communications systems ;	City of Albuquerque	over 10 years	
332	Low	High	Moderate	Low	Low	Moderate	High	High	High	Low	Moderate	Low	Moderate	Moderate	Low	Low	Moderate	Moderate	Low	High	More than 5 times		Indoor/Outdoor Warning systems ;Wildfire Fuels Treatment projects (i.e. mechanical, prescribed burning, thinning, etc.);Continued Participation in the National Flood Insurance Program. The National Flood Insurance Program (NFIP) is managed by FEMA and enables homeowners, business owners and renters in participating communities to purchase federally backed flood insurance. ;Critical Facilities Protection ;Generators for Critical Facilities ;Planning/Zoning ;Public Education/Awareness ;Stream Restoration ;Water Conservation ;Evacuation route development ;	City of Albuquerque	5-10 years	
333	Low	Moderate	Moderate	Low	Low	Moderate	High	Moderate	Moderate	Low	Moderate	Low	High	Moderate	Moderate	Low	Moderate	Low	Low	Moderate	More than 5 times		Wildfire Fuels Treatment projects (i.e. mechanical, prescribed burning, thinning, etc.);Critical Facilities Protection ;Generators for Critical Facilities ;Public Education/Awareness ;Forest Health/Watershed Protection ;	City of Albuquerque	over 10 years	
334	Low	Moderate	Low	Moderate	Low	High	Moderate	High	High	Low		Low	High	High	High	High	High	Moderate	High	High	More than 5 times		Generators for Critical Facilities ;Planning/Zoning ;Forest Health/Watershed Protection ;Water Conservation ;Evacuation route development ;improve reliability of communications systems ;	2nd home is in abq	Less than 1 year	
335	Moderate	High	High	Moderate	High	Moderate	High	High	High	Moderate	High	Low	High	High	High	High	High	High	Moderate	Moderate	1-2		Wildfire Fuels Treatment projects (i.e. mechanical, prescribed burning, thinning, etc.);Critical Facilities Protection ;Generators for Critical Facilities ;Stormwater Drainage Improvements ;Forest Health/Watershed Protection ;Education and Discounts on Flood Insurance ;Water Conservation ;	City of Albuquerque	1-5 years	
336	Low	Moderate	Moderate	Low	Low	Low	Moderate	Low	High	Low	Moderate	Low	Moderate	Moderate	High	High	High	High	Moderate	Moderate	1-2		Indoor/Outdoor Warning systems ;Continued Participation in the National Flood Insurance Program. The National Flood Insurance Program (NFIP) is managed by FEMA and enables homeowners, business owners and renters in participating communities to purchase federally backed flood insurance. ;Critical Facilities Protection ;Generators for Critical Facilities ;improve reliability of communications systems ;	City of Albuquerque	over 10 years	
337	Low	Moderate	Low	Low	Low	Low	Moderate	Moderate	Moderate	Low	High	Low	High	Low	Low	High	Moderate	Low	Low	Low	3-5		Indoor/Outdoor Warning systems ;Wildfire Fuels Treatment projects (i.e. mechanical, prescribed burning, thinning, etc.);Critical Facilities Protection ;Generators for Critical Facilities ;Planning/Zoning ;Public Education/Awareness ;Forest Health/Watershed Protection ;Stream Restoration ;Water Conservation ;Evacuation route development ;improve reliability of communications systems ;	Future pandemics, cyber attacks	City of Albuquerque	over 10 years
338	Moderate	Low	Moderate	Low	Low	Moderate	High	High	High	Moderate	High	Moderate	Moderate	High	High	High	High	High	Moderate	High	3-5		Indoor/Outdoor Warning systems ;Generators for Critical Facilities ;Planning/Zoning ;Public Education/Awareness ;Stream Restoration ;Water Conservation ;Dam safety ;improve reliability of communications systems ;	City of Albuquerque	over 10 years	
339	Low	High	Low	Low	Moderate	Moderate	High	Moderate	High	Low	High	Low	Low	Moderate	High	High	High	Moderate	Low	Moderate	0	Smokers throwing their cigarette butts out into the environment.	Wildfire Fuels Treatment projects (i.e. mechanical, prescribed burning, thinning, etc.);Generators for Critical Facilities ;Public Education/Awareness ;Forest Health/Watershed Protection ;Water Conservation ;	City of Albuquerque	over 10 years	
340	Low	High	Moderate	Low	Moderate	High	High	High	High	Low	Moderate	Moderate	Low	Low	Low	Low	Low	High	Low	Moderate	0	Flooding and water pipes bursting flooding the city streets	Indoor/Outdoor Warning systems ;Wildfire Fuels Treatment projects (i.e. mechanical, prescribed burning, thinning, etc.);Continued Participation in the National Flood Insurance Program. The National Flood Insurance Program (NFIP) is managed by FEMA and enables homeowners, business owners and renters in participating communities to purchase federally backed flood insurance. ;Generators for Critical Facilities ;Public Education/Awareness ;Stormwater Drainage Improvements ;Forest Health/Watershed Protection ;Education and Discounts on Flood Insurance ;Water Conservation ;	communication and education	City of Albuquerque	over 10 years
341	High	Moderate	Low	Low	Low	Low	High	High	High	Moderate	High	Low	High	Moderate	Moderate	High	High	Moderate	Low	Low	0		Indoor/Outdoor Warning systems ;Wildfire Fuels Treatment projects (i.e. mechanical, prescribed burning, thinning, etc.);Critical Facilities Protection ;Generators for Critical Facilities ;Planning/Zoning ;Public Education/Awareness ;Forest Health/Watershed Protection ;Water Conservation ;Evacuation route development ;improve reliability of communications systems ;	City of Albuquerque	1-5 years	
342	Low	Moderate	Moderate	Low	Low	Moderate	High	High	High	Low	Moderate		High	Moderate	Moderate	Moderate	Moderate	Low	Low	Low			Wildfire Fuels Treatment projects (i.e. mechanical, prescribed burning, thinning, etc.);Stormwater Drainage Improvements ;indoor/Outdoor Warning systems ;	City of Albuquerque	over 10 years	
343	Moderate	High	Moderate	Low	Low	High	High	High	High	Low	High	Low	High	High	Moderate	Moderate	Moderate	Low	Moderate	High	1-2	Power outage, high winds, drought how are we prepared for these hazards and our response.	Critical Facilities Protection ;Public Education/Awareness ;indoor/Outdoor Warning systems ;improve reliability of communications systems ;	Preparedness is key, what to do calmly and confidently when the sky falls saves lives.	City of Albuquerque	over 10 years
344	Low	Moderate	High	High	Moderate	High	High	High	High	Moderate	High	High	High	High	High	High	High	High	Moderate	Moderate	3-5		Indoor/Outdoor Warning systems ;Wildfire Fuels Treatment projects (i.e. mechanical, prescribed burning, thinning, etc.);Continued Participation in the National Flood Insurance Program. The National Flood Insurance Program (NFIP) is managed by FEMA and enables homeowners, business owners and renters in participating communities to purchase federally backed flood insurance. ;Critical Facilities Protection ;Public Education/Awareness ;Forest Health/Watershed Protection ;Stream Restoration ;Education and Discounts on Flood Insurance ;Water Conservation ;Evacuation route development ;improve reliability of communications systems ;	City of Albuquerque	1-5 years	
345	Moderate	High	Moderate	Low	Low	Low	High	High	High	Low	High	Low	Moderate	High	Moderate	High	High	High	Low	High		No			City of Albuquerque	over 10 years
346	Low	High	Low	Low	Low	High	High	High	High	Low	High	Moderate	High	High	High	High	High	Moderate	Moderate	High	1-2	Santolina development using resources from Albuquerque against the will of the people. Rio Rancho or others claiming water rights that belong to Albuquerque	Indoor/Outdoor Warning systems ;Wildfire Fuels Treatment projects (i.e. mechanical, prescribed burning, thinning, etc.);Stormwater Drainage Improvements ;Forest Health/Watershed Protection ;Stream Restoration ;Water Conservation ;improve reliability of communications systems ;Dam safety ;Evacuation route development ;Planning/Zoning ;Generators for Critical Facilities ;Public Education/Awareness ;	Fix zoning issues to stop sprawl and skip development. Require that any new development follow high green energy standards. Push people to re-develop existing properties rather than open pristine landscape for development.	City of Albuquerque	over 10 years
347	Low	Moderate	Low	Low	Low	Moderate	High	Moderate	High	Low	Moderate	Low	Low	Low	Low	Moderate	Moderate	Moderate	Moderate	Moderate	1-2		Water Conservation ;	City of Albuquerque	over 10 years	
348	Low	Moderate	Low	Low	Low	Moderate	High	High	High	Low	High	Low	High	High	Low	High	Moderate	Low	Low	High	1-2		Wildfire Fuels Treatment projects (i.e. mechanical, prescribed burning, thinning, etc.);Continued Participation in the National Flood Insurance Program. The National Flood Insurance Program (NFIP) is managed by FEMA and enables homeowners, business owners and renters in participating communities to purchase federally backed flood insurance. ;Critical Facilities Protection ;Generators for Critical Facilities ;Planning/Zoning ;Forest Health/Watershed Protection ;Water Conservation ;improve reliability of communications systems ;	City of Albuquerque	over 10 years	
349	Low	Moderate	Moderate	Low	Low	Moderate	High	Moderate	Moderate	Low	Moderate	Low	Moderate	Moderate	Moderate	Moderate	Moderate	Moderate	Low	Moderate	1-2		Indoor/Outdoor Warning systems ;Wildfire Fuels Treatment projects (i.e. mechanical, prescribed burning, thinning, etc.);Stormwater Drainage Improvements ;Forest Health/Watershed Protection ;Stream Restoration ;Education and Discounts on Flood Insurance ;Water Conservation ;	City of Albuquerque	over 10 years	
350	Low	Moderate	Moderate	Low	Moderate	High	High	High	High	Moderate	High	Moderate	Moderate	Moderate	Moderate	High	High	High	Moderate	High	1-2		Indoor/Outdoor Warning systems ;Wildfire Fuels Treatment projects (i.e. mechanical, prescribed burning, thinning, etc.);Critical Facilities Protection ;Generators for Critical Facilities ;Planning/Zoning ;Public Education/Awareness ;Stormwater Drainage Improvements ;Forest Health/Watershed Protection ;Water Conservation ;Evacuation route development ;improve reliability of communications systems ;	City of Albuquerque	over 10 years	

Public Survey Results

351	Moderate	Moderate	Moderate	Low	Low	High	High	Moderate	High	Low	High	Low	High	Low	High	High	High	High	Low	Moderate	1-2	no	Wildfire Fuels Treatment projects (i.e. mechanical, prescribed burning, thinning, etc.);Indoor/Outdoor Warning systems ;Continued Participation in the National Flood Insurance Program. The National Flood Insurance Program (NFIP) is managed by FEMA and enables homeowners, business owners and renters in participating communities to purchase federally backed flood insurance. ;Critical Facilities Protection ;Generators for Critical Facilities ;Floodprone Property Buyout ;Water Conservation ;Forest Health/Watershed Protection ;Stormwater Drainage Improvements ;Improve reliability of communications systems ;	can't think of anything	City of Albuquerque	over 10 years
352	Moderate	High	Moderate	Low	Moderate	Moderate	High	Moderate	High	Low	High	Low	Moderate	Moderate	Low	Moderate	Low	High	Moderate	High			Indoor/Outdoor Warning systems ;Wildfire Fuels Treatment projects (i.e. mechanical, prescribed burning, thinning, etc.);Continued Participation in the National Flood Insurance Program. The National Flood Insurance Program (NFIP) is managed by FEMA and enables homeowners, business owners and renters in participating communities to purchase federally backed flood insurance. ;Critical Facilities Protection ;Generators for Critical Facilities ;Planning/Zoning ;Public Education/Awareness ;Stormwater Drainage Improvements ;Forest Health/Watershed Protection ;Stream Restoration ;Education and Discounts on Flood Insurance ;Water Conservation ;Evacuation route development ;Improve reliability of communications systems ;		City of Albuquerque	over 10 years
353	Low	Low	Moderate	Low	Low	High	High	Moderate	High	Low	High	Moderate	High	Moderate	High	High	High	Low	Low	Low	0	Start with those risk mitigation measures which will help to address as many of your categories as possible.	Continued Participation in the National Flood Insurance Program. The National Flood Insurance Program (NFIP) is managed by FEMA and enables homeowners, business owners and renters in participating communities to purchase federally backed flood insurance. ;Public Education/Awareness ;Education and Discounts on Flood Insurance ;Improve reliability of communications systems ;	Face it. There isn't a great deal of money for this stuff. Educate people to prepare for themselves. Sad but true, this stuff is expensive.	City of Albuquerque	over 10 years
354	Moderate	Moderate	Low	Low	Low	High	High	High	High	Low	High	Moderate	High	High	High	High	High	High	Low	High	0		Public Education/Awareness ;Stormwater Drainage Improvements ;Forest Health/Watershed Protection ;Stream Restoration ;Water Conservation ;Evacuation route development ;Improve reliability of communications systems ;		City of Albuquerque	over 10 years
355	Low	Moderate	Low	Low	Low	Low	High	Moderate	Moderate	Low	Moderate	Low	Low	Low	Moderate	Moderate	Moderate	High	Moderate	Moderate	0	NO	Indoor/Outdoor Warning systems ;Wildfire Fuels Treatment projects (i.e. mechanical, prescribed burning, thinning, etc.);Critical Facilities Protection ;Public Education/Awareness ;Education and Discounts on Flood Insurance ;Evacuation route development ;Improve reliability of communications systems ;	no comment	City of Albuquerque	over 10 years
356	Low	High	Low	Low	Low	Low	High	Moderate	Moderate	Low	Moderate	Low	High	Low	Low	Low	Moderate	Low	Low	Low	1-2	There is an extreme fire danger at the urban-wildland interface particularly near (south and east) of the Rio Grande Nature Center where neighborhoods back up against the bosque and the part of the RGNC that is not open to the public. The Rio Grande Compound at the west end of Campbell Road is a prime example neighborhood of particular concern. The high-use of the trails in the area, only amplify the danger of a man-made fire there. The wildfires in California and Oregon should serve as alarms for what could happen in this section of the bosque. There should be an effort to determine solutions and take action to lessen the thick undergrowth and piled-up fuel in these areas. It seems there is no clear plan and no clear jurisdiction for these lands. Fire departments must be involved for sure but also RGNC, City Open Space, and the Metropolitan safety programs. We have written to the Mayor, receiving a response that these concerns have been forwarded to fire management. There has been no response from that entity. Surely, fire management is overwhelmed but the fall and winter should be time for attended to potential threats before next fire season.	Indoor/Outdoor Warning systems ;Wildfire Fuels Treatment projects (i.e. mechanical, prescribed burning, thinning, etc.);Improve reliability of communications systems ;	Please, please deal with the fire danger near the RGNC	City of Albuquerque	1-5 years
357	Low	High	Moderate	Moderate	High	Moderate	High	Moderate	High	Low	High	Moderate	High	High	High	High	High	High	Low	Moderate	3-5	Please consider better communication during a disaster. When many residents in NM were left without power, there was not much communication about where to go for help. When I was in an earthquake in NZ, there was a much worse disaster but thanks to good communication it's impact was lower.	Indoor/Outdoor Warning systems ;Wildfire Fuels Treatment projects (i.e. mechanical, prescribed burning, thinning, etc.);Public Education/Awareness ;Water Conservation ;Improve reliability of communications systems ;	Plan ahead. Where are consistent places people can go for info and to stay safe, and communicate the essentials to the public routinely. Have people in charge of communication once a disaster happens.	City of Albuquerque	Less than 1 year
358	Low	High	Low	Low	Moderate	Moderate	High	High	High	Low	High	Moderate	High	Moderate	Moderate	High	Moderate	Moderate	Moderate	Moderate	1-2		Indoor/Outdoor Warning systems ;Wildfire Fuels Treatment projects (i.e. mechanical, prescribed burning, thinning, etc.);Continued Participation in the National Flood Insurance Program. The National Flood Insurance Program (NFIP) is managed by FEMA and enables homeowners, business owners and renters in participating communities to purchase federally backed flood insurance. ;Critical Facilities Protection ;Generators for Critical Facilities ;Public Education/Awareness ;Forest Health/Watershed Protection ;Stream Restoration ;Education and Discounts on Flood Insurance ;Water Conservation ;Evacuation route development ;	Advanced warning whenever possible from scientific or other professionals whose history proves they are reliable and truthful.	City of Albuquerque	over 10 years
359	Low	Moderate	Moderate	Low	Moderate	High	High	Moderate	Moderate	Moderate	Moderate	Moderate	Moderate	Low	Moderate	Moderate	Moderate	Moderate	Moderate	High	1-2	Mostly electrical outages. It appears our system is old enough to cause major problems. Some of our roads and bridges are also past their prime.	Indoor/Outdoor Warning systems ;Wildfire Fuels Treatment projects (i.e. mechanical, prescribed burning, thinning, etc.);Forest Health/Watershed Protection ;Improve reliability of communications systems ;		City of Albuquerque	over 10 years
360	Low	High	Moderate	Moderate	Moderate	Moderate	High	High	High	Low	High	High	High	High	High	High	High	High	Moderate	Moderate	More than 5 times	Above ground utilities, winds Trees not kept trimmed around these, loss of power causing overtime, insurance damage etc.	Wildfire Fuels Treatment projects (i.e. mechanical, prescribed burning, thinning, etc.);Critical Facilities Protection ;Stormwater Drainage Improvements ;Forest Health/Watershed Protection ;Evacuation route development ;Improve reliability of communications systems ;Generators for Critical Facilities ;Public Education/Awareness ;	Plans for maintaining food supply, shelter, transportation post disaster.	City of Albuquerque	over 10 years
361	Low	Moderate	Moderate	Low	Low	High	Moderate	Moderate	Moderate	Moderate	High	Low	Low	Moderate	Moderate	High	Moderate	Moderate	Moderate	Moderate	1-2	Kirtland AFB Hazardous Materials & Testing Contamination, Sandia National Labs, Los Alamos Labs, Nuclear Waste/Weapon Storage	Wildfire Fuels Treatment projects (i.e. mechanical, prescribed burning, thinning, etc.);Critical Facilities Protection ;Generators for Critical Facilities ;Stormwater Drainage Improvements ;Forest Health/Watershed Protection ;Evacuation route development ;Dam safety ;Improve reliability of communications systems ;		City of Albuquerque	over 10 years
362	Low	Moderate	Low	Low	Moderate	High	Moderate	Moderate	High	Low	Moderate	Moderate	Moderate	Low	Moderate	High	High	Low	Low	Low		Put more signs for Children at Play	Wildfire Fuels Treatment projects (i.e. mechanical, prescribed burning, thinning, etc.);Critical Facilities Protection ;Generators for Critical Facilities ;Planning/Zoning ;Public Education/Awareness ;Forest Health/Watershed Protection ;Water Conservation ;Evacuation route development ;Improve reliability of communications systems ;	Monitors vehicles coming in and out of state.	Ladera Heights	1-5 years
363	Low	Low	Moderate	Low	Low	Low	Moderate	Moderate	Moderate	Low	Moderate	Low	Moderate	High	Moderate	Low	High	Moderate	Low	Moderate	3-5	Outages of electricity are common. Usually short lived. But improvements could be made. Threats could happen anytime. People are hotheaded in traffic. Carry guns. We need more attention to gun control. More police on the streets for real offenders who deliberately go through signals and race on freeways. This I see almost every day	Indoor/Outdoor Warning systems ;Wildfire Fuels Treatment projects (i.e. mechanical, prescribed burning, thinning, etc.);Critical Facilities Protection ;Generators for Critical Facilities ;Public Education/Awareness ;Evacuation route development ;Improve reliability of communications systems ;		City of Albuquerque	over 10 years
364	Moderate	High	High	Low	Moderate	High	High	High	High	Moderate	High	High	High	High	High	High	High	High	High	High	1-2	CRIME; BECAUSE THIS CITY HAS THE DISTINCTION OF BEING #2 AS THE MOST DANGEROUS CITY IN THE USA. DETROIT TAKING 1ST PLACE THIS YEAR. I'VE HAD 3 ATTEMPTED BREAKINS THIS PAST SPRING EVEN THOUGH I HAVE A SECURIY SYSTEM AND MORE RECENTLY INSTALLED A SOLAR SECURITY CAMERA. THE STREETS OF OTERO AVE NE AND CAPULIN HAD MAJOR DRUG TAKE DOWNS BY THE SWAT TEAM WHICH I PERSONALLY CONTACTED NARCOTICS OF WHAT I'VE OBSERVED OVER THE SEVERAL MONTHS THIS PAST SPRING. THERE IS CURRENTLY A HOUSE OF HOUSE ON OTERO AVENUE WHERE A WOMAN IS USING HER RESIDENCE FOR PROSTITUTION. I REFUSE TO HAVE A WEAPON BECAUSE THAT IS NOT THE ANSWER. I BELIEVE WEAPONS BELONG IN THE HANDS OF FIT APD OFFICERS. OUR CLIMATE IS GOING DOWNHILL AS IS OUR FEDERAL GOVERNMENT. MORE EDUCATION, MORE COMMON SENSE IS NEEDED. SADLY ALL OF THIS MAY BE TOO LITTLE TOO LATE.	Indoor/Outdoor Warning systems ;Wildfire Fuels Treatment projects (i.e. mechanical, prescribed burning, thinning, etc.);Continued Participation in the National Flood Insurance Program. The National Flood Insurance Program (NFIP) is managed by FEMA and enables homeowners, business owners and renters in participating communities to purchase federally backed flood insurance. ;Critical Facilities Protection ;Generators for Critical Facilities ;Planning/Zoning ;Public Education/Awareness ;Stormwater Drainage Improvements ;Forest Health/Watershed Protection ;Stream Restoration ;Education and Discounts on Flood Insurance ;Water Conservation ;Floodprone Property Buyout ;Evacuation route development ;Dam safety ;Improve reliability of communications systems ;	MAKING THIS CITY MORE SAFE. DOING MORE TO STOP THE BLACK CARBON SPEWED BY VEHICLES THAT I SEE EVERYDAY. PUNISHING THOSE MORE SEVERELY THAT DRIVE VEHICLES WITHOUT LICENSE PLATES OR HARD TO READ PLATES, MOTORCYCLES AND OTHER VEHICLES THAT SPEED/RACE DOWN WYOMING BLVD IN THE MIDDLE OF THE NIGHT. PEOPLE THAT USE A RESIDENTIAL NEIGHBORHOOD TO FIX CARS ON THEIR PROPERTY. THEY GET WARNINGS AND THEN CONTINUE TO DO THE SAME BUSINESS.	City of Albuquerque	over 10 years

Public Survey Results

365	Low	High	Low	Low	Moderate	High	High	Moderate	High	Moderate	High	High	High	High	Moderate	Moderate	High	High	Moderate	Moderate	3-5	Dead and dying trees, esp large elms, in the urban area are an active threat	Indoor/Outdoor Warning systems ;Wildfire Fuels Treatment projects (i.e. mechanical, prescribed burning, thinning, etc.);Public Education/Awareness ;Forest Health/Watershed Protection ;improve reliability of communications systems ;	Program to assist property owners in removal or pruning trees that impact the public right-away	City of Albuquerque	over 10 years		
366	Low	Moderate	Moderate	Low	Low	Moderate	High	Moderate	High	Moderate	High	Moderate	High	High	Moderate	High	Moderate	High	High	High			Critical Facilities Protection ;Generators for Critical Facilities ;Planning/Zoning ;Public Education/Awareness ;Stormwater Drainage Improvements ;Forest Health/Watershed Protection ;Stream Restoration ;Continued Participation in the National Flood Insurance Program. The National Flood Insurance Program (NFIP) is managed by FEMA and enables homeowners, business owners and renters in participating communities to purchase federally backed flood insurance. ;Wildfire Fuels Treatment projects (i.e. mechanical, prescribed burning, thinning, etc.);Indoor/Outdoor Warning systems ;Education and Discounts on Flood Insurance ;Water Conservation ;Floodprone Property Buyout ;Evacuation route development ;Dam safety ;improve reliability of communications systems ;		City of Albuquerque	over 10 years		
367	Low	High	High	Moderate	Low	Low	High	Moderate	High	Moderate	High	Moderate	Moderate	Moderate	Low	Low	Moderate	Low	Low	Moderate	1-2	City and County: If you have not already done so, please conduct a climate vulnerability assessment to thoroughly analyze expected impacts of heat, drought, extreme rainfall, flooding, wildfire, and high winds. Thank you.	Indoor/Outdoor Warning systems ;Wildfire Fuels Treatment projects (i.e. mechanical, prescribed burning, thinning, etc.);Critical Facilities Protection ;Generators for Critical Facilities ;Planning/Zoning ;Stormwater Drainage Improvements ;Forest Health/Watershed Protection ;Stream Restoration ;Water Conservation ;		City of Albuquerque	over 10 years		
368	Low		Moderate	Moderate	Low		High	High	High	High	High	Moderate	High		High	High	High	High	Moderate	High	1-2	Crime Hazard	Indoor/Outdoor Warning systems ;Wildfire Fuels Treatment projects (i.e. mechanical, prescribed burning, thinning, etc.);Continued Participation in the National Flood Insurance Program. The National Flood Insurance Program (NFIP) is managed by FEMA and enables homeowners, business owners and renters in participating communities to purchase federally backed flood insurance. ;Generators for Critical Facilities ;Public Education/Awareness ;Forest Health/Watershed Protection ;Stream Restoration ;Education and Discounts on Flood Insurance ;Water Conservation ;Evacuation route development ;improve reliability of communications systems ;	more education on evacuation when there is a dire emergency	City of Albuquerque	over 10 years		
369	Low	Moderate	Moderate	Low	Low	Low	Low	High	High	Low	Moderate	Low	Low	Low	Low	Low	Low	Low	Low	Low	0	Robustness and security of the water supply and electrical network seem particularly important. I live in Albuquerque, so I have the facilities of ABCWUA and PNM in mind.	Wildfire Fuels Treatment projects (i.e. mechanical, prescribed burning, thinning, etc.);Critical Facilities Protection ;Public Education/Awareness ;Water Conservation ;Evacuation route development ;Forest Health/Watershed Protection ;Indoor/Outdoor Warning systems ;	Advanced notice of a natural disaster is essential for individuals to take preemptive action, so I'd like the committee to assess its notification systems and improve them if/as appropriate.	City of Albuquerque	5-10 years		
370	Low	High	Low	High	Moderate	High	High	High	High	Low	High	Moderate	Low	High	Low	High	High	High	Low	Moderate	0		Wildfire Fuels Treatment projects (i.e. mechanical, prescribed burning, thinning, etc.);Generators for Critical Facilities ;Water Conservation ;Evacuation route development ;Dam safety ;improve reliability of communications systems ;		City of Albuquerque	5-10 years		
371	Low	Moderate	Low	Low	Low	Moderate	High	Low	High	Low	Moderate	Moderate	Low	High	Moderate	High	High	High	Moderate	Moderate			Indoor/Outdoor Warning systems ;Wildfire Fuels Treatment projects (i.e. mechanical, prescribed burning, thinning, etc.);Critical Facilities Protection ;Generators for Critical Facilities ;Public Education/Awareness ;Water Conservation ;		City of Albuquerque	1-5 years		
372	Low	Moderate	Low	Low	Low	Moderate	Moderate	Low	Moderate	Moderate	Moderate	Low	Moderate	Low		Moderate	Moderate	Low	Low	Low	1-2		Wildfire Fuels Treatment projects (i.e. mechanical, prescribed burning, thinning, etc.);Critical Facilities Protection ;Generators for Critical Facilities ;Stormwater Drainage Improvements ;Forest Health/Watershed Protection ;Stream Restoration ;Water Conservation ;Dam safety ;		City of Albuquerque	over 10 years		
373	Low	Moderate	High	Low	Low	High	High	High	High	Moderate	High	Moderate	High	High	High	High	High	Low	Moderate	High	3-5	Inclusion of individuals with disabilities in all plans, please.	Wildfire Fuels Treatment projects (i.e. mechanical, prescribed burning, thinning, etc.);Continued Participation in the National Flood Insurance Program. The National Flood Insurance Program (NFIP) is managed by FEMA and enables homeowners, business owners and renters in participating communities to purchase federally backed flood insurance. ;Generators for Critical Facilities ;Public Education/Awareness ;Evacuation route development ;improve reliability of communications systems ;		City of Albuquerque	over 10 years		
374	High	High	Moderate	Moderate	Moderate	High	High	High	High	Low	High	High	High	High	High	High	High	High	Low	Low	3-5	Fires!!! Are there any plans for controlled burns? My neighbor has all these dead trees around his house and the city won't do anything to make him take them down. The homeless population is out of control and that is where we get diseases from. If there is a TB outbreak (and there are some around New Mexico) the homeless will spread it. The city is not doing enough. They are overrunning our ERs in all three hospitals downtown. I am a nurse so I see we can't get the tax paying patients in because we keep dealing with the homeless who are riddled with diseases.	Indoor/Outdoor Warning systems ;Wildfire Fuels Treatment projects (i.e. mechanical, prescribed burning, thinning, etc.);Critical Facilities Protection ;Generators for Critical Facilities ;Planning/Zoning ;Public Education/Awareness ;Forest Health/Watershed Protection ;Water Conservation ;Evacuation route development ;improve reliability of communications systems ;	The homeless population. They are bringing all types of diseases to the area. Besides used needles which are hazardous, their excrements are everywhere! This is the biggest problem facing Albuquerque now. There are areas of New Mexico that have TB. When the TB hits the homeless population it is going to be bad. TB is growing in Mexico and if we don't do something about the homeless, it will be a problem for Albuquerque	City of Albuquerque	over 10 years		
375	Moderate	High	High	Moderate	Moderate	Moderate	Moderate	Moderate	High	High	High	Moderate	Low	Moderate	Moderate	High	Moderate	High	Moderate	Moderate	1-2	not specifically	Indoor/Outdoor Warning systems ;Wildfire Fuels Treatment projects (i.e. mechanical, prescribed burning, thinning, etc.);Continued Participation in the National Flood Insurance Program. The National Flood Insurance Program (NFIP) is managed by FEMA and enables homeowners, business owners and renters in participating communities to purchase federally backed flood insurance. ;Critical Facilities Protection ;Generators for Critical Facilities ;Planning/Zoning ;Public Education/Awareness ;Stormwater Drainage Improvements ;Forest Health/Watershed Protection ;Stream Restoration ;Education and Discounts on Flood Insurance ;Water Conservation ;Floodprone Property Buyout ;Evacuation route development ;Dam safety ;improve reliability of communications systems ;		Boardering Los Ranchos	over 10 years		
376	Moderate	Moderate	High	Low	Moderate	Moderate	High	Moderate	High	High	Moderate	Moderate	Moderate	High	High	High	High	High	Low	High	1-2	Our information access is limited. When a disaster happens there wasn't a common place to get help. It had to be pieced together. Most people don't know where nor how to manage the disaster.	Indoor/Outdoor Warning systems ;Wildfire Fuels Treatment projects (i.e. mechanical, prescribed burning, thinning, etc.);Continued Participation in the National Flood Insurance Program. The National Flood Insurance Program (NFIP) is managed by FEMA and enables homeowners, business owners and renters in participating communities to purchase federally backed flood insurance. ;Critical Facilities Protection ;Generators for Critical Facilities ;Planning/Zoning ;Public Education/Awareness ;Stormwater Drainage Improvements ;Forest Health/Watershed Protection ;Stream Restoration ;Education and Discounts on Flood Insurance ;Water Conservation ;Evacuation route development ;Dam safety ;improve reliability of communications systems ;	Healthcare access and resouces	City of Albuquerque	over 10 years		
377																												
378	Moderate	Moderate	Moderate	Low	Low	Moderate	Moderate	Moderate	Moderate	Low	Low	Low	High	Moderate	Moderate	Moderate	Low	Moderate	Moderate	Low	1-2		Indoor/Outdoor Warning systems ;Continued Participation in the National Flood Insurance Program. The National Flood Insurance Program (NFIP) is managed by FEMA and enables homeowners, business owners and renters in participating communities to purchase federally backed flood insurance. ;Public Education/Awareness ;Stormwater Drainage Improvements ;		City of Albuquerque	over 10 years		
379	Moderate	High	Moderate	Moderate	Low	High	High	High	High	Moderate	High	Moderate	High	High	High	High	High	High	Moderate	Moderate	1-2							
380	Low	Moderate	Moderate	Low	Low	Moderate	High	Moderate	Moderate	Low	Moderate	Moderate	Moderate	Moderate	High	High	High	Moderate	Moderate	High	0		Indoor/Outdoor Warning systems ;Wildfire Fuels Treatment projects (i.e. mechanical, prescribed burning, thinning, etc.);Critical Facilities Protection ;Generators for Critical Facilities ;Planning/Zoning ;Public Education/Awareness ;Forest Health/Watershed Protection ;improve reliability of communications systems ;		City of Albuquerque	over 10 years		
381	Low	Moderate	Moderate	Low	Low	Moderate	High		Moderate	Moderate	Moderate		Moderate	Moderate	Moderate	Moderate	Moderate	Moderate	Low	Low	0		Wildfire Fuels Treatment projects (i.e. mechanical, prescribed burning, thinning, etc.);Indoor/Outdoor Warning systems ;Generators for Critical Facilities ;Critical Facilities Protection ;Planning/Zoning ;Public Education/Awareness ;Stormwater Drainage Improvements ;Forest Health/Watershed Protection ;Stream Restoration ;Water Conservation ;Floodprone Property Buyout ;Evacuation route development ;Dam safety ;improve reliability of communications systems ;		City of Albuquerque	over 10 years		
382	Low	High	Moderate		Moderate	High	High		Low	High	Moderate	High		Moderate	Moderate	Moderate	Low	Low	Moderate	0	Flash flood in city streets and wild fire in the Bosque	Wildfire Fuels Treatment projects (i.e. mechanical, prescribed burning, thinning, etc.);Generators for Critical Facilities ;Public Education/Awareness ;Stormwater Drainage Improvements ;Education and Discounts on Flood Insurance ;Water Conservation ;Floodprone Property Buyout ;improve reliability of communications systems ;Planning/Zoning ;Continued Participation in the National Flood Insurance Program. The National Flood Insurance Program (NFIP) is managed by FEMA and enables homeowners, business owners and renters in participating communities to purchase federally backed flood insurance. ;Critical Facilities Protection ;		City of Albuquerque	over 10 years			

Public Survey Results

383	Moderate	High	Moderate	Moderate	Moderate	Moderate	High	High	High	Low	High	Moderate	High	High	High	High	High	High	High	High	High	1-2	City of Albuquerque-utilities should all be underground. Old water and sewer lines should be replaced. Bridges should be inspected and updated. Training should be offered for emergency preparedness, how to properly assist others in an emergency and what steps can be taken to make homes and yards safer.	Critical Facilities Protection ;Generators for Critical Facilities ;Public Education/Awareness ;Forest Health/Watershed Protection ;Evacuation route development ;	See previous question (#3) where I listed some concerns.	City of Albuquerque	over 10 years
384	Moderate	High	Moderate	Low	Moderate	High	High	High	High	Moderate	High	Moderate	High	High	High	High	High	High	High	High	High	0		Evacuation route development ;Public Education/Awareness ;Continued Participation in the National Flood Insurance Program. The National Flood Insurance Program (NFIP) is managed by FEMA and enables homeowners, business owners and renters in participating communities to purchase federally backed flood insurance. ;Indoor/Outdoor Warning systems ;Wildfire Fuels Treatment projects (i.e. mechanical, prescribed burning, thinning, etc.);Critical Facilities Protection ;Planning/Zoning ;Stormwater Drainage Improvements ;Forest Health/Watershed Protection ;improve reliability of communications systems ;Water Conservation ;Education and Discounts on Flood Insurance ;Stream Restoration ;Floodprone Property Buyout ;Generators for Critical Facilities ;		City of Albuquerque	over 10 years
385	Low	High	Moderate	Low	Low	High	High	Moderate	High	Moderate	High	Moderate	High	High	Moderate	Moderate	High	High	Moderate	Moderate	1-2		Continued Participation in the National Flood Insurance Program. The National Flood Insurance Program (NFIP) is managed by FEMA and enables homeowners, business owners and renters in participating communities to purchase federally backed flood insurance. ;Generators for Critical Facilities ;Water Conservation ;Improve reliability of communications systems ;Wildfire Fuels Treatment projects (i.e. mechanical, prescribed burning, thinning, etc.);		City of Albuquerque	over 10 years	
386		Moderate	Low	Low	Low	Moderate	High	Moderate	Moderate	Moderate		Moderate		Moderate		High	Moderate	Moderate	Low	Low	1-2		Indoor/Outdoor Warning systems ;Wildfire Fuels Treatment projects (i.e. mechanical, prescribed burning, thinning, etc.);Water Conservation ;improve reliability of communications systems ;Public Education/Awareness ;Stormwater Drainage Improvements ;Forest Health/Watershed Protection ;		Village of Los Ranchos de Albuquerque	1-5 years	
387	Low	High	Low	Low	Low	Moderate	High	Moderate	Moderate	Low	Moderate	Low	High	Moderate	Low	Low	Moderate	Low	Low	Low	1-2	Old neighborhood, power, cable, phone/internet on poles in the alley behind our homes....	Indoor/Outdoor Warning systems ;Wildfire Fuels Treatment projects (i.e. mechanical, prescribed burning, thinning, etc.);Continued Participation in the National Flood Insurance Program. The National Flood Insurance Program (NFIP) is managed by FEMA and enables homeowners, business owners and renters in participating communities to purchase federally backed flood insurance. ;Critical Facilities Protection ;Generators for Critical Facilities ;Planning/Zoning ;Public Education/Awareness ;Stormwater Drainage Improvements ;Forest Health/Watershed Protection ;Stream Restoration ;Education and Discounts on Flood Insurance ;Water Conservation ;Evacuation route development ;Improve reliability of communications systems ;	Education and Awareness for the ABQ/BernCO Population!! As we know, you can lead a horse to water, but you cannot make it drink... Those unprepared will always be unprepared...	City of Albuquerque	over 10 years	
388	Low	Moderate	Moderate	Low	Low	Moderate	High	High	Moderate	Low	High	Low	Moderate	High	Moderate	High	Moderate	Moderate	Moderate	Low	1-2		Continued Participation in the National Flood Insurance Program. The National Flood Insurance Program (NFIP) is managed by FEMA and enables homeowners, business owners and renters in participating communities to purchase federally backed flood insurance. ;Generators for Critical Facilities ;Public Education/Awareness ;Forest Health/Watershed Protection ;Evacuation route development ;Dam safety ;		City of Albuquerque	over 10 years	
389	Moderate	High	High	Moderate	Low	Low	High	Low	Low	Low	Moderate	Low	Low	Low	Moderate	Moderate	High	Moderate	Low	Low	0		Generators for Critical Facilities ;Stormwater Drainage Improvements ;Water Conservation ;improve reliability of communications systems ;Wildfire Fuels Treatment projects (i.e. mechanical, prescribed burning, thinning, etc.);		City of Albuquerque	over 10 years	
390	Moderate	High	Moderate	Low	Moderate	Moderate	High	Moderate	High	Low	High	Low	Moderate	High	Moderate	Moderate	Moderate	Moderate	Moderate	Moderate	Moderate	1-2	Radioactivity, fire	Wildfire Fuels Treatment projects (i.e. mechanical, prescribed burning, thinning, etc.);Continued Participation in the National Flood Insurance Program. The National Flood Insurance Program (NFIP) is managed by FEMA and enables homeowners, business owners and renters in participating communities to purchase federally backed flood insurance. ;Generators for Critical Facilities ;Public Education/Awareness ;Stormwater Drainage Improvements ;Forest Health/Watershed Protection ;Stream Restoration ;Water Conservation ;Evacuation route development ;	Evacuation plans	City of Albuquerque	over 10 years
391	Low	Moderate	Low	Low	Low	Moderate	High	High	Moderate	Low	Moderate	Low	High	Moderate	Moderate	Moderate	Moderate	Moderate	Low	Moderate	1-2	Sparking wires in high winds with very dry conditions	Critical Facilities Protection ;Generators for Critical Facilities ;Evacuation route development ;improve reliability of communications systems ;		City of Albuquerque	over 10 years	
392	Low	High	Moderate	Low	Low	Moderate	High	Moderate	High	Low	High	Moderate	High	High	High	High	High	High	High	High	High	1-2	High risk/target areas in the metro area, evacuation routes, mass shelter areas, mutual aid agreements.	Critical Facilities Protection ;Generators for Critical Facilities ;Public Education/Awareness ;Water Conservation ;Evacuation route development ;improve reliability of communications systems ;	Mutual aid, evacuation, mass shelter.	City of Albuquerque	over 10 years
393	Low	Moderate	Low	Low	Low	Moderate	High	Moderate	High	Low	Moderate	Low	High	Moderate	Moderate	Moderate	High	Moderate	Moderate	Moderate	0		Indoor/Outdoor Warning systems ;Wildfire Fuels Treatment projects (i.e. mechanical, prescribed burning, thinning, etc.);Critical Facilities Protection ;Generators for Critical Facilities ;Planning/Zoning ;Public Education/Awareness ;Stormwater Drainage Improvements ;Education and Discounts on Flood Insurance ;Water Conservation ;Evacuation route development ;improve reliability of communications systems ;		City of Albuquerque	over 10 years	
394	Low	Moderate	Moderate	Low	Low	High	High	High	High	Low	Moderate	Moderate	Moderate	Moderate	Moderate	High	Low	Low	Low	Moderate	1-2		Indoor/Outdoor Warning systems ;Wildfire Fuels Treatment projects (i.e. mechanical, prescribed burning, thinning, etc.);Continued Participation in the National Flood Insurance Program. The National Flood Insurance Program (NFIP) is managed by FEMA and enables homeowners, business owners and renters in participating communities to purchase federally backed flood insurance. ;Critical Facilities Protection ;Generators for Critical Facilities ;Forest Health/Watershed Protection ;Water Conservation ;		City of Albuquerque	over 10 years	
395	Low	High	Low	Low	Low	Moderate	High	Low	Moderate	Low	High	Low	High	High	Moderate	High	Moderate	Moderate	Low	Low	1-2	Pandemic and fire	Wildfire Fuels Treatment projects (i.e. mechanical, prescribed burning, thinning, etc.);Critical Facilities Protection ;Generators for Critical Facilities ;Forest Health/Watershed Protection ;Stream Restoration ;Evacuation route development ;improve reliability of communications systems ;		Sandia Park	1-5 years	
396	Low	High	Low	Low	Low	Moderate	High	High	High	Low	Moderate	Low	High	Moderate	Moderate	High	Moderate	Moderate	Low	Low	1-2	No	Wildfire Fuels Treatment projects (i.e. mechanical, prescribed burning, thinning, etc.);Planning/Zoning ;Stream Restoration ;Forest Health/Watershed Protection ;Stormwater Drainage Improvements ;	No comment	City of Albuquerque	over 10 years	
397	Moderate	High	Moderate	Low	Moderate	High	Moderate	Moderate	High	Low		High	Moderate	High		High		Moderate	High	High	0	Downtown area where the old Santa Fe Railroad Tie Company use to be and of course areas near the base.	Indoor/Outdoor Warning systems ;Wildfire Fuels Treatment projects (i.e. mechanical, prescribed burning, thinning, etc.);Continued Participation in the National Flood Insurance Program. The National Flood Insurance Program (NFIP) is managed by FEMA and enables homeowners, business owners and renters in participating communities to purchase federally backed flood insurance. ;Critical Facilities Protection ;Generators for Critical Facilities ;Planning/Zoning ;Public Education/Awareness ;Stormwater Drainage Improvements ;Forest Health/Watershed Protection ;Stream Restoration ;Education and Discounts on Flood Insurance ;Water Conservation ;Evacuation route development ;Improve reliability of communications systems ;		City of Albuquerque	over 10 years	
398	Low	Moderate	Moderate	Low	Low	Moderate	High	Moderate	High	Moderate	High		Moderate	High	Moderate	High		Low	Moderate	High	1-2	Hazardous materials transportation via interstate and alternate routes if interstate damaged.	Wildfire Fuels Treatment projects (i.e. mechanical, prescribed burning, thinning, etc.);Critical Facilities Protection ;Generators for Critical Facilities ;improve reliability of communications systems ;		City of Albuquerque	5-10 years	
399	Low	Moderate	Moderate	Low	Low	Moderate	High	High	High	Moderate	High	Low	Moderate	High	Moderate	High	Moderate	Moderate	Moderate	Moderate	1-2	Toxic waste Drought	Water Conservation ;Forest Health/Watershed Protection ;Generators for Critical Facilities ;Public Education/Awareness ;Stream Restoration ;improve reliability of communications systems ;Evacuation route development ;		City of Albuquerque	over 10 years	
400	Moderate	High	Moderate	Low	Moderate	High	High	High	High	Moderate	High	Low	High	High	High	High	High	High	High	High	High	3-5		Indoor/Outdoor Warning systems ;Wildfire Fuels Treatment projects (i.e. mechanical, prescribed burning, thinning, etc.);Continued Participation in the National Flood Insurance Program. The National Flood Insurance Program (NFIP) is managed by FEMA and enables homeowners, business owners and renters in participating communities to purchase federally backed flood insurance. ;Critical Facilities Protection ;Generators for Critical Facilities ;Planning/Zoning ;Public Education/Awareness ;Stormwater Drainage Improvements ;Forest Health/Watershed Protection ;Stream Restoration ;Education and Discounts on Flood Insurance ;Water Conservation ;Floodprone Property Buyout ;Evacuation route development ;Dam safety ;improve reliability of communications systems ;	City should hire Jackie Lindsey for planning/policy development, agency coordination, operational role in emergency management due to her extensive experience, education/credentials, and her advisory/leadership role with federal Department of Homeland Security. She is local and understands our challenges.	City of Albuquerque	over 10 years

Public Survey Results

401	Low	Moderate	Moderate	Low	Low	High	High	High	High	Moderate	High	Low	High	Moderate	Moderate	Moderate	High	Moderate	Low	High	3-5	heavy snows, not able to drive. Electricity out. Armed militia at protests. 87108	Indoor/Outdoor Warning systems ;Wildfire Fuels Treatment projects (i.e. mechanical, prescribed burning, thinning, etc.);Critical Facilities Protection ;Generators for Critical Facilities ;Public Education/Awareness ;Stormwater Drainage Improvements ;Forest Health/Watershed Protection ;Stream Restoration ;Water Conservation ;Floodprone Property Buyout ;Dam safety ;Improve reliability of communications systems ;	text alerts. People don't watch tv or listen to radio that much anymore.	City of Albuquerque	over 10 years	
402	Low	High	Low	Low	Low	Moderate	High	Moderate	Moderate	Low	Moderate		Moderate	Low		Moderate	Moderate	Moderate	Low	Moderate	1-2	Downed Power lines and traffic signals throughout city.	Water Conservation ;Public Education/Awareness ;Generators for Critical Facilities ;Wildfire Fuels Treatment projects (i.e. mechanical, prescribed burning, thinning, etc.);Improve reliability of communications systems ;		City of Albuquerque	over 10 years	
403	Low	High	Low	Moderate	Moderate	Moderate	High	High	High	Low	Moderate	Low	High	Moderate	Low	Moderate	Moderate	Moderate	Moderate	High	3-5		Indoor/Outdoor Warning systems ;Wildfire Fuels Treatment projects (i.e. mechanical, prescribed burning, thinning, etc.);Forest Health/Watershed Protection ;Improve reliability of communications systems ;	Shelters and escape routes	City of Albuquerque	over 10 years	
404	Low	Moderate	High	Low	Moderate	Moderate	High	High	High	Low	High	Low	High	High	Low	Moderate	Moderate	Low	Low	Low	1-2		Wildfire Fuels Treatment projects (i.e. mechanical, prescribed burning, thinning, etc.);Water Conservation ;Public Education/Awareness ;		City of Albuquerque	over 10 years	
405	Moderate	High	High	Moderate	Low	Low	High	High	High	Moderate	High	Moderate	High	High	Moderate	Low	Moderate	Low	Moderate	Low	1-2		Wildfire Fuels Treatment projects (i.e. mechanical, prescribed burning, thinning, etc.);Indoor/Outdoor Warning systems ;Continued Participation in the National Flood Insurance Program. The National Flood Insurance Program (NFIP) is managed by FEMA and enables homeowners, business owners and renters in participating communities to purchase federally backed flood insurance. ;Planning/Zoning ;Stormwater Drainage Improvements ;Forest Health/Watershed Protection ;Water Conservation ;		City of Albuquerque	5-10 years	
406	Low	Moderate	Low	Low	Low	Moderate	High	Moderate	High	Low	High	Low	High	Moderate	High	High	Moderate	Moderate	Moderate	Moderate	1-2	No	Improve reliability of communications systems ;Forest Health/Watershed Protection ;Stormwater Drainage Improvements ;Wildfire Fuels Treatment projects (i.e. mechanical, prescribed burning, thinning, etc.);Water Conservation ;	Public participation in drills such as emergency medical treatment		over 10 years	
407	Low	High	High	Low	Low	Moderate	High	Moderate	Moderate	Low	Moderate	Low	High	High	Moderate	Moderate	High	Low	Low	Low	1-2	Water treatment plant in the South Valley- Bernalillo County	Indoor/Outdoor Warning systems ;Wildfire Fuels Treatment projects (i.e. mechanical, prescribed burning, thinning, etc.);Continued Participation in the National Flood Insurance Program. The National Flood Insurance Program (NFIP) is managed by FEMA and enables homeowners, business owners and renters in participating communities to purchase federally backed flood insurance. ;Planning/Zoning ;Public Education/Awareness ;Evacuation route development ;Improve reliability of communications systems ;	Planning for housing and services for homeless and at-risk individuals during a disaster	City of Albuquerque	over 10 years	
408	Moderate	High	High	Moderate	Moderate	High	High	Moderate	High	Low	High	Low	High	High	Low	Low	Low	Low	Low	Low	1-2	I'd like to see more engagement community not only the housed but the unsheltered not only the insured but also the uninsured not only businesses but low wage earners	Water Conservation ;Improve reliability of communications systems ;	Community resources as direct response providers. Several community groups were the point of contact for information during the Covid 19 yet they received little support from Emergency Response	City of Albuquerque	over 10 years	
409	Low	High	Moderate	Low	Low	High	High	High	High	Low	High	Low	High	High	High	High	Moderate	Moderate	Moderate	Moderate	1-2		Continued Participation in the National Flood Insurance Program. The National Flood Insurance Program (NFIP) is managed by FEMA and enables homeowners, business owners and renters in participating communities to purchase federally backed flood insurance. ;Wildfire Fuels Treatment projects (i.e. mechanical, prescribed burning, thinning, etc.);Indoor/Outdoor Warning systems ;Critical Facilities Protection ;Generators for Critical Facilities ;Planning/Zoning ;Public Education/Awareness ;Stormwater Drainage Improvements ;Forest Health/Watershed Protection ;Stream Restoration ;Education and Discounts on Flood Insurance ;Water Conservation ;Floodprone Property Buyout ;Evacuation route development ;Dam safety ;Improve reliability of communications systems ;		City of Albuquerque	over 10 years	
410	Low	Moderate	Moderate	Low	Low	High	High	Moderate	High	Moderate	Moderate	Low	High	High	High	High	High	Moderate	Moderate	High	0		Indoor/Outdoor Warning systems ;Wildfire Fuels Treatment projects (i.e. mechanical, prescribed burning, thinning, etc.);Generators for Critical Facilities ;Stormwater Drainage Improvements ;Forest Health/Watershed Protection ;Stream Restoration ;Water Conservation ;Dam safety ;Improve reliability of communications systems ;		City of Albuquerque	over 10 years	
411	Low	Low	Moderate	Low	Low	Moderate	High	Moderate	High	Moderate	High	Low	Low	Low	Low	Low	Low	Moderate	Low	Low	0	Failure of a major rio grande river crossings, at minimum 1 but possibly more. What would immediately be done to allow for regional and national continuation of uninterrupted transportation of goods and people. Turning off of traffic lights to allow the continuous flow of traffic, converting available bridges to single direction traffic. What is actively being planned and prepared for.	Indoor/Outdoor Warning systems ;Continued Participation in the National Flood Insurance Program. The National Flood Insurance Program (NFIP) is managed by FEMA and enables homeowners, business owners and renters in participating communities to purchase federally backed flood insurance. ;Critical Facilities Protection ;Generators for Critical Facilities ;Stormwater Drainage Improvements ;Education and Discounts on Flood Insurance ;Floodprone Property Buyout ;Evacuation route development ;Improve reliability of communications systems ;	Have city/county/region wide drills to prepare the community. Not the Saturday morning 1st responder drill in a High School parking lot, but the closing and rerouting major transportation routes in real time, the intentional shut off of power and water, closure of business and public facilities, testing public ability to return home or evacuate reliably. Stress testing on a city-wide scale.	City of Albuquerque	over 10 years	
412	Low	Low	Low	Low	Low	Low	High	Moderate	Moderate	Low	High	Moderate	High	Moderate	Low	Moderate	High	Moderate	Moderate	Moderate	1-2	Ground fuels leakage in the southeast area, from the base.	Water Conservation ;Improve reliability of communications systems ;		City of Albuquerque	over 10 years	
413	Low	High	Low	Low	Moderate	Moderate	High	Moderate	High	Low	Moderate	Low	Low	Low	High	High	Moderate	Moderate	Moderate	Moderate	1-2		Wildfire Fuels Treatment projects (i.e. mechanical, prescribed burning, thinning, etc.);Generators for Critical Facilities ;Public Education/Awareness ;Water Conservation ;		City of Albuquerque	over 10 years	
414	Moderate	High	Moderate	Moderate	Low	High	High	Moderate	Moderate	Moderate	High	Moderate	High	Moderate	High	High	Moderate	Moderate	Low	Low	1-2	No, but thank you for this project being undertaken.	Indoor/Outdoor Warning systems ;Wildfire Fuels Treatment projects (i.e. mechanical, prescribed burning, thinning, etc.);Continued Participation in the National Flood Insurance Program. The National Flood Insurance Program (NFIP) is managed by FEMA and enables homeowners, business owners and renters in participating communities to purchase federally backed flood insurance. ;Generators for Critical Facilities ;Critical Facilities Protection ;Water Conservation ;Dam safety ;Improve reliability of communications systems ;Stream Restoration ;Stormwater Drainage Improvements ;Public Education/Awareness ;	No others.		1-5 years	
415	Low	High	Low	Moderate	Low	Moderate	High	Moderate	High	Moderate	High	Moderate	High	Moderate	Moderate	High	Moderate	Low	Low	High	1-2		Indoor/Outdoor Warning systems ;Wildfire Fuels Treatment projects (i.e. mechanical, prescribed burning, thinning, etc.);Continued Participation in the National Flood Insurance Program. The National Flood Insurance Program (NFIP) is managed by FEMA and enables homeowners, business owners and renters in participating communities to purchase federally backed flood insurance. ;Critical Facilities Protection ;Generators for Critical Facilities ;Planning/Zoning ;Public Education/Awareness ;Stormwater Drainage Improvements ;Forest Health/Watershed Protection ;Stream Restoration ;Education and Discounts on Flood Insurance ;Water Conservation ;Floodprone Property Buyout ;Evacuation route development ;Dam safety ;Improve reliability of communications systems ;		City of Albuquerque	over 10 years	
416	Low	High	Moderate	Low	Low	Moderate	High	High	High		High		High	High	Moderate	High	Moderate	Low	Moderate	Moderate	0		Evacuation route development ;Water Conservation ;Indoor/Outdoor Warning systems ;Wildfire Fuels Treatment projects (i.e. mechanical, prescribed burning, thinning, etc.);		City of Albuquerque	5-10 years	
417	Low	High	High	Low	Low	Moderate	Moderate	Moderate	High	High	Moderate	Low	Moderate	Low	Low	Moderate	Moderate	Low	Low	Moderate	1-2	OSUNA ALREADY IS MAJOR RAINWATER RUNOFF SO WE ARE CONCERNED ABOUT HOW TO EXIT OUR HOME ON NOREEN CT. IF THE ROBERT DAM FLOODS. WHEN IT HAS SNOWED HEAVILY, OSUNA IS VERY DIFFICULT TO EXIT.	Indoor/Outdoor Warning systems ;Wildfire Fuels Treatment projects (i.e. mechanical, prescribed burning, thinning, etc.);Continued Participation in the National Flood Insurance Program. The National Flood Insurance Program (NFIP) is managed by FEMA and enables homeowners, business owners and renters in participating communities to purchase federally backed flood insurance. ;Critical Facilities Protection ;Generators for Critical Facilities ;Planning/Zoning ;Stormwater Drainage Improvements ;Water Conservation ;Floodprone Property Buyout ;Evacuation route development ;Dam safety ;Improve reliability of communications systems ;	CREATE RAIN RUNOFF HARVESTING ON OSUNA (DRAINAGE) TOWARD THE OPEN SPACE (EAST OF EL OSO GRANDE PARK) AND EL OSO GRANDE PARK ... ALSO MAKING SURE THE ROBERT B. DAM FLOOD WATER IS BETTER DIRECTED TOWARD ARROYO JUST NORTH OF CNM VERSUS ONTO OSUNA STREET. THE USUAL RUNOFF WATER ON OSUNA CAN ALSO BE USED TO WATER TREES ALONG OSUNA, THE OPEN SPACE, AND EL OSO GRANDE PARK ... FROM JUAN TABO TO MORRIS.	City of Albuquerque	over 10 years	
418	Moderate	High	Low	Low	Low	Moderate	Moderate	Moderate	High	Low	High	Moderate	Moderate	Moderate	Low	High		High	Low	Moderate	3-5		Indoor/Outdoor Warning systems ;Wildfire Fuels Treatment projects (i.e. mechanical, prescribed burning, thinning, etc.);Forest Health/Watershed Protection ;Water Conservation ;Evacuation route development ;Generators for Critical Facilities ;Critical Facilities Protection ;Stream Restoration ;		City of Albuquerque	1-5 years	
419	Moderate	High	Moderate	Low	Low	Moderate	High	Moderate	High	Moderate	Moderate	Moderate	Moderate	Moderate	Moderate	Moderate	Moderate	Moderate	Moderate	Low	Low	0		Indoor/Outdoor Warning systems ;Wildfire Fuels Treatment projects (i.e. mechanical, prescribed burning, thinning, etc.);Continued Participation in the National Flood Insurance Program. The National Flood Insurance Program (NFIP) is managed by FEMA and enables homeowners, business owners and renters in participating communities to purchase federally backed flood insurance. ;Critical Facilities Protection ;Generators for Critical Facilities ;Evacuation route development ;Improve reliability of communications systems ;Planning/Zoning ;Public Education/Awareness ;			over 10 years

Public Survey Results

420	Low	Moderate	Moderate	Low	Low	Moderate	High	High	High	Low	High	Moderate	Moderate	Moderate	High	High	Moderate	High	Moderate	High	1-2	Wildfire Fuels Treatment projects (i.e. mechanical, prescribed burning, thinning, etc.);Continued Participation in the National Flood Insurance Program. The National Flood Insurance Program (NFIP) is managed by FEMA and enables homeowners, business owners and renters in participating communities to purchase federally backed flood insurance. ;Critical Facilities Protection ;Generators for Critical Facilities ;Public Education/Awareness ;Stormwater Drainage Improvements ;Forest Health/Watershed Protection ;Stream Restoration ;Water Conservation ;	City of Albuquerque	1-5 years		
421	Low	Moderate	Low	Low	Low	Moderate	High	High	High	Moderate	High	Low	Moderate	Moderate		High	Moderate	Moderate	Moderate	Moderate	3-5	Wildfire Fuels Treatment projects (i.e. mechanical, prescribed burning, thinning, etc.);Generators for Critical Facilities ;Public Education/Awareness ;Forest Health/Watershed Protection ;Water Conservation ;	City of Albuquerque	over 10 years		
422	Low	Moderate	Moderate	Low	Moderate	Low	High	Moderate	Moderate	Low	High	Low	High	Moderate	Moderate	Moderate	Moderate	Moderate	Low	Moderate	0	Wildfire Fuels Treatment projects (i.e. mechanical, prescribed burning, thinning, etc.);Critical Facilities Protection ;Generators for Critical Facilities ;Public Education/Awareness ;Stormwater Drainage Improvements ;Forest Health/Watershed Protection ;Water Conservation ;Evacuation route development ;improve reliability of communications systems ;	City of Albuquerque	over 10 years		
423	Low	Moderate	Moderate	Low	Low	Low	High	Moderate	High	Low	High	Low	Low	Moderate	Moderate	Moderate	Moderate	Low	Low		1-2	Evacuation route development ;	When making plans, please consider that many people will need help understanding them	City of Albuquerque	5-10 years	
424	Low	Moderate	Moderate	Moderate	Low	Moderate	High	High	High	High	High	Moderate	Moderate	High	High	High	Moderate	Moderate	Moderate	Moderate	More than 5 times	Air quality	Indoor/Outdoor Warning systems ;Wildfire Fuels Treatment projects (i.e. mechanical, prescribed burning, thinning, etc.);Critical Facilities Protection ;Generators for Critical Facilities ;Forest Health/Watershed Protection ;Water Conservation ;improve reliability of communications systems ;	City of Albuquerque	over 10 years	
425	Low	High	Moderate	Low	Low	Moderate	High	Moderate	High	Moderate	High	Moderate	Moderate	High	Moderate	Moderate	Moderate	Moderate	Moderate	Moderate	3-5	Evacuation. In the event of wildfire or flood getting out of the South Valley is next to impossible for many reasons.	Forest Health/Watershed Protection ;Water Conservation ;Evacuation route development ;	Public information meetings.	Unincorporated Bernalillo County	over 10 years
426	Low	High	Moderate	Moderate	Low	Moderate	High	High	High	Low	High	Low	High	Low	Moderate	Moderate	High	Moderate	Low	Low	1-2	Indoor/Outdoor Warning systems ;Forest Health/Watershed Protection ;improve reliability of communications systems ;		City of Albuquerque	over 10 years	
427	Low	Moderate	Moderate	Low	Low	High	High	High	High	Low	High	Low	High	Moderate	Moderate	Moderate	Low	Moderate	Low	High	4 of the past 5 years we lived in Northeast US, nothing specific to NM applies.	Enhanced pandemic preparedness. Educators in particular need more support.	Water Conservation ;Public Education/Awareness ;Planning/Zoning ;Wildfire Fuels Treatment projects (i.e. mechanical, prescribed burning, thinning, etc.);Generators for Critical Facilities ;Forest Health/Watershed Protection ;	Stricter water conservation measures; improved public transportation; reduced speed limits in urban areas.	City of Albuquerque	1-5 years
428	Low	High	Moderate	Low	Low	Moderate	High	High	High	Low	Moderate	Low	Moderate	Moderate	Moderate	Moderate	Moderate	Moderate	Low	Low	1-2	Wildfire in the East Mountains and Foothills	Wildfire Fuels Treatment projects (i.e. mechanical, prescribed burning, thinning, etc.);Evacuation route development ;improve reliability of communications systems ;		City of Albuquerque	over 10 years
429	Moderate	Moderate	Low	Low	Low	Moderate	High	High	High	Low	High	Moderate	Low	Moderate	Moderate	Moderate	High	Moderate	Moderate	High	1-2	Wildfire Fuels Treatment projects (i.e. mechanical, prescribed burning, thinning, etc.);		City of Albuquerque	over 10 years	
430	Low	Low	Low	Low	Low	Moderate	High	Moderate	High	Low	High	Low	High	High	Moderate	Moderate	Moderate	Moderate	Moderate	Moderate	1-2	Forest Health/Watershed Protection ;Stormwater Drainage Improvements ;Planning/Zoning ;Critical Facilities Protection ;Stream Restoration ;improve reliability of communications systems ;Wildfire Fuels Treatment projects (i.e. mechanical, prescribed burning, thinning, etc.);		City of Albuquerque	over 10 years	
431	Low	High	Moderate	Low	Low	Moderate	High	High	High	Low	High	Moderate	High	High	High	High	High	High	Moderate	High	1-2	Zoning and approval of gasoline stations. We have THREE at the intersection of Constitution and Wyoming! ABQ deserves stronger enforcement of zoning and Code Enforcement.	Indoor/Outdoor Warning systems ;Wildfire Fuels Treatment projects (i.e. mechanical, prescribed burning, thinning, etc.);Critical Facilities Protection ;Planning/Zoning ;Water Conservation ;Evacuation route development ;improve reliability of communications systems ;	Formation of and funding for expanded programs supporting First Responders	City of Albuquerque	over 10 years
432	Low	Moderate	Moderate	Moderate	Low	High	High	High	High	Moderate	High	Moderate	High	High	High	High	High	High	High	High	3-5		Indoor/Outdoor Warning systems ;Public Education/Awareness ;Generators for Critical Facilities ;Water Conservation ;Evacuation route development ;		City of Albuquerque	5-10 years
433	Moderate	High	Moderate	Low	Low	Moderate	High	High	High	Moderate	High	Low	High	High	High	High	High	High	Low	High	1-2		Generators for Critical Facilities ;Stormwater Drainage Improvements ;Evacuation route development ;Dam safety ;improve reliability of communications systems ;		City of Albuquerque	1-5 years
434	Low	High	Moderate	Moderate	Low	Moderate	High	Low	High	Low	High	Low	Moderate	Moderate	Moderate	High	Low	High	Low	Moderate	1-2	Wildfire Fuels Treatment projects (i.e. mechanical, prescribed burning, thinning, etc.);Continued Participation in the National Flood Insurance Program. The National Flood Insurance Program (NFIP) is managed by FEMA and enables homeowners, business owners and renters in participating communities to purchase federally backed flood insurance. ;Generators for Critical Facilities ;Stormwater Drainage Improvements ;Water Conservation ;Evacuation route development ;	Make sure mitigation communication is available in multiple languages; English, Spanish, Navajo, Arabic and Mandarin.	City of Albuquerque	over 10 years	
435	Low	Moderate	Moderate	Low	Low	Moderate	High	High	High	Low	High	Moderate	High	High	Low	Moderate	Moderate	Moderate	Low	Low	1-2	Wildfire Fuels Treatment projects (i.e. mechanical, prescribed burning, thinning, etc.);Generators for Critical Facilities ;Forest Health/Watershed Protection ;Water Conservation ;improve reliability of communications systems ;		City of Albuquerque	1-5 years	
436	Low	Moderate	Low	Low	Moderate	Moderate	High	Low	High	Low	High	Moderate	High	High	Moderate	High	Moderate	Moderate	Moderate	Moderate	1-2	Improve reliability of communications systems ;Evacuation route development ;Water Conservation ;Stream Restoration ;Forest Health/Watershed Protection ;Stormwater Drainage Improvements ;Public Education/Awareness ;Planning/Zoning ;Wildfire Fuels Treatment projects (i.e. mechanical, prescribed burning, thinning, etc.);Continued Participation in the National Flood Insurance Program. The National Flood Insurance Program (NFIP) is managed by FEMA and enables homeowners, business owners and renters in participating communities to purchase federally backed flood insurance. ;Critical Facilities Protection ;		City of Albuquerque	over 10 years	
437	Moderate	High	Moderate	Low	Low	Moderate	High	High	High	Low	High	Low	Low	Moderate	High	Moderate	Low	Moderate	Moderate	Moderate	3-5	Water Conservation ;Wildfire Fuels Treatment projects (i.e. mechanical, prescribed burning, thinning, etc.);		City of Albuquerque	over 10 years	
438	Low	High	Moderate	Low	Low	Moderate	High	High	High	Low	High	Low	High	Moderate	Moderate	High	Moderate	Moderate	Moderate	High	1-2	Indoor/Outdoor Warning systems ;Wildfire Fuels Treatment projects (i.e. mechanical, prescribed burning, thinning, etc.);Continued Participation in the National Flood Insurance Program. The National Flood Insurance Program (NFIP) is managed by FEMA and enables homeowners, business owners and renters in participating communities to purchase federally backed flood insurance. ;Critical Facilities Protection ;Generators for Critical Facilities ;Public Education/Awareness ;Forest Health/Watershed Protection ;Stormwater Drainage Improvements ;Stream Restoration ;Planning/Zoning ;Education and Discounts on Flood Insurance ;Water Conservation ;Floodprone Property Buyout ;Evacuation route development ;improve reliability of communications systems ;		City of Albuquerque	over 10 years	
439	Low	Moderate	Low	Moderate	Low	Low	Moderate	Moderate	High	Moderate	Moderate	Low	High	Moderate	Moderate	Moderate	High	High	Moderate	Moderate	3-5	Critical Facilities Protection ;Generators for Critical Facilities ;Evacuation route development ;improve reliability of communications systems ;		City of Albuquerque	1-5 years	
440	Low	Low	Moderate	Low	Low	Moderate	High	High	High	Low	High	Low	Moderate	Moderate	Moderate	Moderate	Moderate	Moderate	Moderate	Moderate	1-2	Continued Participation in the National Flood Insurance Program. The National Flood Insurance Program (NFIP) is managed by FEMA and enables homeowners, business owners and renters in participating communities to purchase federally backed flood insurance. ;Critical Facilities Protection ;Generators for Critical Facilities ;Stormwater Drainage Improvements ;Education and Discounts on Flood Insurance ;Water Conservation ;			over 10 years	
441	Low	Low	Low	Low	Low	Low	Low	Low	Moderate	Low	Moderate	Low	Low	Low	Low	Low	Low	Low	Low	Low	0	Improve reliability of communications systems ;		City of Albuquerque	Less than 1 year	
442	Low	Moderate	Moderate	Low	Low	Low	Moderate	Moderate	High	Low	High	Low		High	Moderate	Moderate	Moderate	High	High	Moderate	1-2	Critical Facilities Protection ;Generators for Critical Facilities ;Water Conservation ;Evacuation route development ;		City of Albuquerque	over 10 years	
443	Moderate	High	Moderate	Low	Low	High	High	High	High	Low	High	Low	High	Moderate	Low	Moderate	High		Low	Moderate	1-2	We have traffic roundabouts on evacuation routes in the North Valley. They may be difficult to navigate if there was an evaluation.	Indoor/Outdoor Warning systems ;Wildfire Fuels Treatment projects (i.e. mechanical, prescribed burning, thinning, etc.);Generators for Critical Facilities ;Public Education/Awareness ;Evacuation route development ;		North Valley adjacent to Los Ranchos	over 10 years
444	Moderate	High	Moderate	Low	Low	Low	High	High	Moderate	Moderate	High	High	High	Moderate	Moderate	High	Moderate	Moderate	Moderate	Moderate	0	Air and water pollution.	Indoor/Outdoor Warning systems ;Wildfire Fuels Treatment projects (i.e. mechanical, prescribed burning, thinning, etc.);Continued Participation in the National Flood Insurance Program. The National Flood Insurance Program (NFIP) is managed by FEMA and enables homeowners, business owners and renters in participating communities to purchase federally backed flood insurance. ;Generators for Critical Facilities ;Public Education/Awareness ;Forest Health/Watershed Protection ;Stream Restoration ;Education and Discounts on Flood Insurance ;Water Conservation ;Evacuation route development ;improve reliability of communications systems ;	Education, education!!	City of Albuquerque	over 10 years
445	Low	Moderate	Low	Low	Low	Low	High	High	High	Low	High	High	High	High	Moderate	Moderate	Moderate	Moderate	Moderate	Moderate	0		Wildfire Fuels Treatment projects (i.e. mechanical, prescribed burning, thinning, etc.);Continued Participation in the National Flood Insurance Program. The National Flood Insurance Program (NFIP) is managed by FEMA and enables homeowners, business owners and renters in participating communities to purchase federally backed flood insurance. ;Generators for Critical Facilities ;Public Education/Awareness ;Forest Health/Watershed Protection ;Stream Restoration ;Water Conservation ;Evacuation route development ;	End fracking to decrease likelihood of earthquakes.		1-5 years

Public Survey Results

446	Moderate	High	Moderate	Moderate	Moderate	Moderate	High	High	High	Low	High	Moderate	High	High	Moderate	Moderate	High	Moderate	Moderate	High	1-2	Power loss - electric grid is antiquated and vulnerable.	Wildfire Fuels Treatment projects (i.e. mechanical, prescribed burning, thinning, etc.);Critical Facilities Protection ;Planning/Zoning ;Public Education/Awareness ;Forest Health/Watershed Protection ;Water Conservation ;improve reliability of communications systems ;	City of Albuquerque	over 10 years	
447	Moderate	High	Low	Moderate	Low	High	High	Moderate	High	Low	High	High	High	High	High	Moderate	High	High	Moderate	Moderate	3-5		Wildfire Fuels Treatment projects (i.e. mechanical, prescribed burning, thinning, etc.);Critical Facilities Protection ;Forest Health/Watershed Protection ;Stream Restoration ;Water Conservation ;Evacuation route development ;	City of Albuquerque	over 10 years	
448	Low	Moderate	Low	Low	Low	Low	Moderate	High	High	Low	Moderate	Low	High	Moderate	Low	Low	Low	High	Low	Low	1-2		Indoor/Outdoor Warning systems ;Wildfire Fuels Treatment projects (i.e. mechanical, prescribed burning, thinning, etc.);Continued Participation in the National Flood Insurance Program. The National Flood Insurance Program (NFIP) is managed by FEMA and enables homeowners, business owners and renters in participating communities to purchase federally backed flood insurance. ;Generators for Critical Facilities ;Stormwater Drainage Improvements ;Forest Health/Watershed Protection ;Education and Discounts on Flood Insurance ;Water Conservation ;	Please support and allow law enforcement to implement and enforce processes that would benefit the majority of the community. Many times our city bends to a select few because they fear their reputation is at risk	City of Albuquerque	over 10 years
449	Moderate	Moderate	High	Low	Low	Moderate	High	Moderate	Moderate	Moderate	High	Moderate	High	Moderate	Low	Moderate	Low	Moderate	Moderate	Moderate	1-2		Wildfire Fuels Treatment projects (i.e. mechanical, prescribed burning, thinning, etc.);Continued Participation in the National Flood Insurance Program. The National Flood Insurance Program (NFIP) is managed by FEMA and enables homeowners, business owners and renters in participating communities to purchase federally backed flood insurance. ;Generators for Critical Facilities ;Forest Health/Watershed Protection ;Water Conservation ;Dam safety ;	City of Albuquerque	1-5 years	
450	Moderate	High	High	Moderate	Moderate	High	High	High	High	Low	High	High	High	High	Moderate	High	High	High	High	High	1-2	87120; Wind, Heat, Flood, Land subsidence,	Indoor/Outdoor Warning systems ;Continued Participation in the National Flood Insurance Program. The National Flood Insurance Program (NFIP) is managed by FEMA and enables homeowners, business owners and renters in participating communities to purchase federally backed flood insurance. ;Critical Facilities Protection ;Generators for Critical Facilities ;Planning/Zoning ;Public Education/Awareness ;Stormwater Drainage Improvements ;Forest Health/Watershed Protection ;Stream Restoration ;Education and Discounts on Flood Insurance ;Water Conservation ;Evacuation route development ;Improve reliability of communications systems ;	Strict protocols and actual oversight of any public or private development in Albuquerque. Extensive citizen education on procedures and how it can impact their lives Special sites on computers, phones, radio, television with proper and constant TRUE and ACTUAL information. Warnings against FALSE information and WHY that information is false	City of Albuquerque	1-5 years
451	Low	Low	Moderate	Low	Low	Moderate	High	Moderate	High	Moderate	Moderate	High	Moderate	Moderate	Moderate	Moderate	High	Moderate	Moderate	Moderate	More than 5 times		Wildfire Fuels Treatment projects (i.e. mechanical, prescribed burning, thinning, etc.);Critical Facilities Protection ;Generators for Critical Facilities ;Forest Health/Watershed Protection ;Dam safety ;	City of Albuquerque	5-10 years	
452																										
453	Moderate	High	Moderate	Moderate	Moderate	Low	High	Moderate	High	Moderate	Moderate	Low	High	Moderate	Moderate	Moderate	Moderate	Moderate	Moderate	Low	High	1-2		Indoor/Outdoor Warning systems ;Wildfire Fuels Treatment projects (i.e. mechanical, prescribed burning, thinning, etc.);Continued Participation in the National Flood Insurance Program. The National Flood Insurance Program (NFIP) is managed by FEMA and enables homeowners, business owners and renters in participating communities to purchase federally backed flood insurance. ;Critical Facilities Protection ;Generators for Critical Facilities ;Planning/Zoning ;Public Education/Awareness ;Education and Discounts on Flood Insurance ;Water Conservation ;Floodprone Property Buyout ;Evacuation route development ;Dam safety ;Improve reliability of communications systems ;	City of Albuquerque	1-5 years
454	Low	Moderate	Low	Low	Low	Moderate	High	High	High	Moderate	High	Low	High	Moderate	Moderate	Low	Moderate	Moderate	Moderate	Moderate	1-2	No	Indoor/Outdoor Warning systems ;Wildfire Fuels Treatment projects (i.e. mechanical, prescribed burning, thinning, etc.);Continued Participation in the National Flood Insurance Program. The National Flood Insurance Program (NFIP) is managed by FEMA and enables homeowners, business owners and renters in participating communities to purchase federally backed flood insurance. ;Critical Facilities Protection ;Generators for Critical Facilities ;Planning/Zoning ;Public Education/Awareness ;Stormwater Drainage Improvements ;Forest Health/Watershed Protection ;Stream Restoration ;Education and Discounts on Flood Insurance ;Water Conservation ;Evacuation route development ;Dam safety ;Improve reliability of communications systems ;	Indoor & outdoor warning systems, wildfire treatments, education, forest health and stream restoration	City of Albuquerque	over 10 years
455	Low	Moderate	Low	Low	Low	Moderate	High	High	High	Low	High	Low	Moderate	Moderate	Moderate	High	High	Moderate	Moderate	High	More than 5 times	Pandemic and smoke mostly	Wildfire Fuels Treatment projects (i.e. mechanical, prescribed burning, thinning, etc.);Critical Facilities Protection ;Generators for Critical Facilities ;Forest Health/Watershed Protection ;Floodprone Property Buyout ;Evacuation route development ;Improve reliability of communications systems ;	City of Albuquerque	over 10 years	
456	Moderate	High	High	Low	Low	Moderate	High	Low	High	Moderate	Moderate	Low	High	High	High	Moderate	High	High	Moderate	Moderate	1-2		Indoor/Outdoor Warning systems ;Wildfire Fuels Treatment projects (i.e. mechanical, prescribed burning, thinning, etc.);Continued Participation in the National Flood Insurance Program. The National Flood Insurance Program (NFIP) is managed by FEMA and enables homeowners, business owners and renters in participating communities to purchase federally backed flood insurance. ;Critical Facilities Protection ;Generators for Critical Facilities ;Stormwater Drainage Improvements ;Forest Health/Watershed Protection ;Stream Restoration ;Water Conservation ;Improve reliability of communications systems ;	City of Albuquerque	over 10 years	
457	Low	Low	Low		Low		High	Moderate	Moderate		High		High	High		High	Moderate	Low	Low	Moderate	1-2		Wildfire Fuels Treatment projects (i.e. mechanical, prescribed burning, thinning, etc.);Continued Participation in the National Flood Insurance Program. The National Flood Insurance Program (NFIP) is managed by FEMA and enables homeowners, business owners and renters in participating communities to purchase federally backed flood insurance. ;Critical Facilities Protection ;Generators for Critical Facilities ;Public Education/Awareness ;Forest Health/Watershed Protection ;Stream Restoration ;Evacuation route development ;Water Conservation ;Improve reliability of communications systems ;	City of Albuquerque	over 10 years	
458	Low	Moderate	Low	Low	Low	High	High	High	High	Low	High	Low	High	High	High	High	High	High	High	High	1-2		Indoor/Outdoor Warning systems ;Wildfire Fuels Treatment projects (i.e. mechanical, prescribed burning, thinning, etc.);Continued Participation in the National Flood Insurance Program. The National Flood Insurance Program (NFIP) is managed by FEMA and enables homeowners, business owners and renters in participating communities to purchase federally backed flood insurance. ;Critical Facilities Protection ;Generators for Critical Facilities ;	City of Albuquerque	over 10 years	
459	Low	Moderate	Moderate	Low	Low	Moderate	High	Moderate	High	Low	High	Low	High	Moderate	Low	Low	High	Low	Low	Low	1-2	Loss of power and extreme heat	Critical Facilities Protection ;Generators for Critical Facilities ;Public Education/Awareness ;Improve reliability of communications systems ;	City of Albuquerque	1-5 years	
460	Moderate	High	Low		Moderate	High	High	High	High	Moderate		Moderate	High	High	Moderate	Moderate	High	High	High	High	1-2	Fire danger, prevention and coping with a disaster	Indoor/Outdoor Warning systems ;Wildfire Fuels Treatment projects (i.e. mechanical, prescribed burning, thinning, etc.);Continued Participation in the National Flood Insurance Program. The National Flood Insurance Program (NFIP) is managed by FEMA and enables homeowners, business owners and renters in participating communities to purchase federally backed flood insurance. ;Critical Facilities Protection ;Generators for Critical Facilities ;Planning/Zoning ;Public Education/Awareness ;Water Conservation ;Evacuation route development ;Improve reliability of communications systems ;	Public education and early warning	City of Albuquerque	5-10 years
461	Low	High	Moderate	Low	Low	High	High	Moderate	High	Low	High	Low	High	High	Moderate	High	High	Low	Low	Low	1-2		Indoor/Outdoor Warning systems ;Wildfire Fuels Treatment projects (i.e. mechanical, prescribed burning, thinning, etc.);Continued Participation in the National Flood Insurance Program. The National Flood Insurance Program (NFIP) is managed by FEMA and enables homeowners, business owners and renters in participating communities to purchase federally backed flood insurance. ;Public Education/Awareness ;Stormwater Drainage Improvements ;Water Conservation ;Evacuation route development ;Improve reliability of communications systems ;	City of Albuquerque	1-5 years	
462	Low	High	Low	Low	Low	High	High	High	High	Low	High	Low	High	Low	Low	Low	High	High	Low	Moderate	1-2	none	Indoor/Outdoor Warning systems ;Wildfire Fuels Treatment projects (i.e. mechanical, prescribed burning, thinning, etc.);Critical Facilities Protection ;Generators for Critical Facilities ;Stormwater Drainage Improvements ;Forest Health/Watershed Protection ;Water Conservation ;	text messaging system	City of Albuquerque	over 10 years

Public Survey Results

463	Low	High	Moderate	Moderate	Low	High	High	High	High	Low	High	Moderate	High	High	High	High	High	High	High	High	High	We're living in a pandemic, and wind storms just took out my power last week.	Wildfire Fuels Treatment projects (i.e. mechanical, prescribed burning, thinning, etc.);Generators for Critical Facilities ;Planning/Zoning ;Public Education/Awareness ;Forest Health/Watershed Protection ;	Effective waste disposal, especially for human and animal waste being left along trails, running paths, etc., are a pretty gross disease vector & might be mitigated by increased fines for failing to collect dog waste, improved facilities at trailheads in places like the foothills, etc. Also, major public education might offset people being gross.	City of Albuquerque	5-10 years	
464	Low	Low	Low	Low	Low	Moderate	High	Moderate	Moderate	Low	High	Low	Moderate	Low	Low	Moderate	High	High	Moderate	High	1-2	no	Indoor/Outdoor Warning systems ;Continued Participation in the National Flood Insurance Program. The National Flood Insurance Program (NFIP) is managed by FEMA and enables homeowners, business owners and renters in participating communities to purchase federally backed flood insurance. ;Critical Facilities Protection ;Generators for Critical Facilities ;Planning/Zoning ;Public Education/Awareness ;Stormwater Drainage Improvements ;Forest Health/Watershed Protection ;Stream Restoration ;Education and Discounts on Flood Insurance ;Water Conservation ;Evacuation route development ;Improve reliability of communications systems ;		City of Albuquerque	over 10 years	
465	Low	Moderate	High	Moderate	Moderate	High	High	High	High	Low	High	Moderate	High	High	High	High	High	High	High	High	High	1-2	During the COVID-19 pandemic I've begun to think that the real health hazard facing us is not so much the virus but the human response to it. Misinformation, lack of unified national leadership, individuals acting without regard for the safety of others, and bad faith politics have only exacerbated this threat. I'm hoping that the planning committee can take these things into account in its plan and develop methods for mitigating them.	Indoor/Outdoor Warning systems ;Wildfire Fuels Treatment projects (i.e. mechanical, prescribed burning, thinning, etc.);Continued Participation in the National Flood Insurance Program. The National Flood Insurance Program (NFIP) is managed by FEMA and enables homeowners, business owners and renters in participating communities to purchase federally backed flood insurance. ;Critical Facilities Protection ;Generators for Critical Facilities ;Planning/Zoning ;Public Education/Awareness ;Stormwater Drainage Improvements ;Forest Health/Watershed Protection ;Stream Restoration ;Education and Discounts on Flood Insurance ;Water Conservation ;Floodprone Property Buyout ;Evacuation route development ;Dam safety ;improve reliability of communications systems ;	It's hard for me to know what's going on around me. I have apps and a scanner, and of course the Internet, but I'm never sure where to turn for real-time updates on unfolding situations around me. Instead I end up on Next-door or Twitter, where misinformation can spread quickly. It would help me to be more informed about where I can get real-time situation reports during an unfolding disaster. Thanks to everyone there working on this important issue.	City of Albuquerque	5-10 years
466	Low	High	Moderate	Low	Low	Moderate	High	High	High	Moderate	Moderate	Moderate	High	Moderate	High	High	Moderate	High	Moderate	High			Wildfire Fuels Treatment projects (i.e. mechanical, prescribed burning, thinning, etc.);Indoor/Outdoor Warning systems ;Continued Participation in the National Flood Insurance Program. The National Flood Insurance Program (NFIP) is managed by FEMA and enables homeowners, business owners and renters in participating communities to purchase federally backed flood insurance. ;Generators for Critical Facilities ;Critical Facilities Protection ;Planning/Zoning ;Public Education/Awareness ;Stormwater Drainage Improvements ;Forest Health/Watershed Protection ;Water Conservation ;Dam safety ;improve reliability of communications systems ;		City of Albuquerque	over 10 years	
467	Low	Moderate	Moderate	Low	Low	Moderate	High	High	High	Low	High	Low	High	Moderate		High	Moderate	Moderate	Low	Moderate	current pandemic		Public Education/Awareness ;Water Conservation ;Evacuation route development ;improve reliability of communications systems ;Indoor/Outdoor Warning systems ;Continued Participation in the National Flood Insurance Program. The National Flood Insurance Program (NFIP) is managed by FEMA and enables homeowners, business owners and renters in participating communities to purchase federally backed flood insurance. ;	Consider neighborhood preparation and evacuation drills	City of Albuquerque	over 10 years	
468	Low	High	Moderate	Moderate	Low	Low	High	High	High	Moderate	High	Moderate	High	High	High	High	High	Moderate	Moderate	Moderate	0	How can people be kept out of the Arroyos during storms? Communication from media and signs don't seem to help. Fire Rescue should not have to be called for these incidents.	Indoor/Outdoor Warning systems ;Wildfire Fuels Treatment projects (i.e. mechanical, prescribed burning, thinning, etc.);Critical Facilities Protection ;Planning/Zoning ;Stormwater Drainage Improvements ;Forest Health/Watershed Protection ;Stream Restoration ;Water Conservation ;Dam safety ;		City of Albuquerque	1-5 years	
469	Low	Moderate	Low	Low	Low	Moderate	High	Moderate		Low	Moderate	Low	Moderate	Moderate	Low	Moderate	Moderate	Moderate	Moderate	Moderate	0	No	Indoor/Outdoor Warning systems ;Wildfire Fuels Treatment projects (i.e. mechanical, prescribed burning, thinning, etc.);Continued Participation in the National Flood Insurance Program. The National Flood Insurance Program (NFIP) is managed by FEMA and enables homeowners, business owners and renters in participating communities to purchase federally backed flood insurance. ;Critical Facilities Protection ;Generators for Critical Facilities ;Planning/Zoning ;Public Education/Awareness ;Stormwater Drainage Improvements ;Forest Health/Watershed Protection ;Stream Restoration ;Education and Discounts on Flood Insurance ;Water Conservation ;Evacuation route development ;Dam safety ;improve reliability of communications systems ;		City of Albuquerque	over 10 years	
470	Low	Moderate	Low	Low	Low	Moderate	High	Moderate	Moderate	Low	Moderate	Low	Low	Moderate	Moderate	High	Low	High	Low	High	1-2	South Valley floods too often and needs to be fixed. Salting roads after a snow storm is usually poor and inconsistent.	Wildfire Fuels Treatment projects (i.e. mechanical, prescribed burning, thinning, etc.);Continued Participation in the National Flood Insurance Program. The National Flood Insurance Program (NFIP) is managed by FEMA and enables homeowners, business owners and renters in participating communities to purchase federally backed flood insurance. ;Critical Facilities Protection ;Generators for Critical Facilities ;Planning/Zoning ;Stormwater Drainage Improvements ;Forest Health/Watershed Protection ;Water Conservation ;	Public announcements should be via radio and television on local broadcasts. It is effective and does not cost money. Stop the PSAs on playing in arroyos. If people do not know this by now, they will never learn. Spend money elsewhere. Just like AFD sues drivers who are in an accident and leak hazardous material, the city should sue people who play in arroyos and need to be rescued.	City of Albuquerque	over 10 years	
471	Low	Moderate	Low	Low	Low	Moderate	High	Moderate	Moderate	Low	High	Moderate	Moderate	Moderate	Moderate	Moderate	Low	Low	Low	Low		I've only lived here for 2 years. I came from Los Angeles, so the hazards I perceive here are pretty minimal to flash floods, winter weather & travel and regular stuff like crime. I live near an arroyo in four hills, so review of water safety in the area, given the huge rains we got at times last year. Also, fire danger/risk for the open space & foothills. Anything related to being near Kirtland foothills.	Forest Health/Watershed Protection ;Water Conservation ;improve reliability of communications systems ;Indoor/Outdoor Warning systems ;Public Education/Awareness ;Stormwater Drainage Improvements ;Stream Restoration ;		City of Albuquerque	1-5 years	
472	Low	High	Moderate	Low	Moderate	High	High	High		Low	Moderate	High	Low	Low	Moderate	Moderate		Low	Moderate			Carlisle Blvd south of Lomas floods during heavy rain.	Wildfire Fuels Treatment projects (i.e. mechanical, prescribed burning, thinning, etc.);Continued Participation in the National Flood Insurance Program. The National Flood Insurance Program (NFIP) is managed by FEMA and enables homeowners, business owners and renters in participating communities to purchase federally backed flood insurance. ;Critical Facilities Protection ;Generators for Critical Facilities ;Stormwater Drainage Improvements ;Water Conservation ;Evacuation route development ;improve reliability of communications systems ;	Training residents in creating disaster kits.		1-5 years	
473	Low	High	Low	Low	Moderate	High	High	High	High	Low	High	Moderate	High	High	High	High	High	Moderate	Moderate	Moderate	0		Continued Participation in the National Flood Insurance Program. The National Flood Insurance Program (NFIP) is managed by FEMA and enables homeowners, business owners and renters in participating communities to purchase federally backed flood insurance. ;Critical Facilities Protection ;Generators for Critical Facilities ;Public Education/Awareness ;Forest Health/Watershed Protection ;Stream Restoration ;Water Conservation ;Evacuation route development ;improve reliability of communications systems ;		City of Albuquerque	over 10 years	

Public Survey Results

474	Low	High	High	Moderate	Low	Moderate	High	Moderate	High	Low	Moderate	Low	Low	Moderate	High	Moderate	High	High	Moderate	High	3-5	Honestly look at those caused by crime, organized crime, and unsavory human dealings. Violence, civil disturbance (rioting and looting and destruction of private residential property), transportation related accidents (so little traffic control of unruly criminals), and I could very easily see illegal dumping and pollution of toxic substances especially in relation to the production of drugs like meth. Not to mention outright violent threats of criminal and terrorist activity. The caretakers of the city have shown more compassion to the criminals and their activities are a tremendous hazard to the community.	Critical Facilities Protection ;Generators for Critical Facilities ;Planning/Zoning ;Forest Health/Watershed Protection ;Evacuation route development ;improve reliability of communications systems ;	Stop wasting your time trying to prevent people from getting sick. The target was to flatten the curve so we could better manage resources and that's been done. People are going to get sick. We can't keep doing this and be able to protect the city from real emergencies. You're going to run out of tax dollars because you've damaged the economy. And then if you try to raise taxes to do the things we actually need (like clean up forests to prevent fires), you'll find there's not much left in us. And yeah, and let's not forget the whole "being afraid in our homes because almost every night armed criminals who flash guns and fire at people are walking our streets trying car doors, and by the way home invasions are up"-situation. Yeah, that's not good for public health and that's a pretty huge disaster. Albuquerque: Land of Criminal Enterprise and Wannabe California Taxes. Good job.	City of Albuquerque	over 10 years
475	Low	Moderate	Low	Low	Moderate	Moderate	High	Moderate	Moderate	Low	High	Moderate	Low	High	Moderate	High	High	Moderate	Moderate	Moderate	1-2	Bernalillo Country & or City of Abq. Jurisdiction dispute is always the question - who's concern is it? Intersection of Paradise BLVD and Unser BLVD. Not enough lanes for through traffic on Unser headed S. Left turn onto Paradise is problematic. Accident potential is high.	Wildfire Fuels Treatment projects (i.e. mechanical, prescribed burning, thinning, etc.);Critical Facilities Protection ;Stream Restoration ;Evacuation route development ;improve reliability of communications systems ;	Predetermined shelters with planned access to provisions.	City of Albuquerque	over 10 years
476	High	High	High	Low	Moderate	Moderate	High	Moderate	Moderate	Moderate	Moderate	Moderate	High	High	High	High	High	High	High	High	0	Natural hazards and all jurisdictions thereto	Indoor/Outdoor Warning systems ;Public Education/Awareness ;improve reliability of communications systems ;	Police and fire protection against criminal activities in our specific communities pending personal property and safety in general	City of Albuquerque	over 10 years
477	Moderate	High	Low	Moderate	Low	High	High	Moderate	High	Moderate	High	Moderate	Moderate	High	Moderate	Moderate	Moderate	Moderate	Moderate	Moderate	3-5	Wild fires and other risks to cultural institutions e.g. libraries, museums, archives and government archives. Bernalillo County but other jurisdictions as well.	Indoor/Outdoor Warning systems ;Wildfire Fuels Treatment projects (i.e. mechanical, prescribed burning, thinning, etc.);Continued Participation in the National Flood Insurance Program. The National Flood Insurance Program (NFIP) is managed by FEMA and enables homeowners, business owners and renters in participating communities to purchase federally backed flood insurance. ;Public Education/Awareness ;Forest Health/Watershed Protection ;Water Conservation ;Evacuation route development ;improve reliability of communications systems ;	Mutual aid agreements/contracts and supply inventories at all levels of government. PSA's re: household planning and "to go" bags.	City of Albuquerque	1-5 years
478	Moderate	High	Moderate	Low	Low	Moderate	High	High	High	Moderate	High	Moderate	High	High	Moderate	Moderate	High	Moderate	Moderate	Moderate	1-2		Indoor/Outdoor Warning systems ;Wildfire Fuels Treatment projects (i.e. mechanical, prescribed burning, thinning, etc.);Continued Participation in the National Flood Insurance Program. The National Flood Insurance Program (NFIP) is managed by FEMA and enables homeowners, business owners and renters in participating communities to purchase federally backed flood insurance. ;Stormwater Drainage Improvements ;Forest Health/Watershed Protection ;Evacuation route development ;		City of Albuquerque	over 10 years
479	Low	Moderate	Low	Low	Low	Moderate	High	High	High	Low	High	Moderate	Moderate	Moderate	Moderate	High	High	High	Moderate	Moderate	3-5		Indoor/Outdoor Warning systems ;Critical Facilities Protection ;Generators for Critical Facilities ;Public Education/Awareness ;Stormwater Drainage Improvements ;Water Conservation ;Evacuation route development ;	We need to work together with multi-agency cooperation and the development of contingency plans/exercises.	City of Albuquerque	5-10 years
480	Moderate	High	Low	Low	Low	Low	High	Moderate	Moderate	Low	High	Moderate	Moderate	High	Moderate	Moderate	Moderate	Moderate	Moderate	Low	0	Fire	Wildfire Fuels Treatment projects (i.e. mechanical, prescribed burning, thinning, etc.);Generators for Critical Facilities ;Forest Health/Watershed Protection ;Stream Restoration ;Water Conservation ;Evacuation route development ;	Water shortage.	City of Albuquerque	over 10 years
481	Low	Moderate	Low	Low	Low	Moderate	High	High	High	Low	High	Moderate	Moderate	High	High	High	Moderate	Moderate	Moderate	High	1-2	covid, All government services are archaic, corrupt, over thought and silo'ed. This presents a hazard for many who are doing their best to establish a safe and affordable life here. The state of government here and elsewhere presents a serious magnifier to other threats. We need a serious rework of many processes and services.	Wildfire Fuels Treatment projects (i.e. mechanical, prescribed burning, thinning, etc.);Generators for Critical Facilities ;Planning/Zoning ;Public Education/Awareness ;Stream Restoration ;Education and Discounts on Flood Insurance ;Water Conservation ;Floodprone Property Buyout ;Dam safety ;improve reliability of communications systems ;	government and civil review of bottlenecks and counter productive regulation in all departments but especially in police fire and rescue.	City of Albuquerque	over 10 years
482	Moderate	High	Low	Low	Low	Moderate	High	Moderate	High	Low	High		Moderate	Moderate	High	High	Low	High	Moderate	Moderate	0		Indoor/Outdoor Warning systems ;Wildfire Fuels Treatment projects (i.e. mechanical, prescribed burning, thinning, etc.);Generators for Critical Facilities ;Public Education/Awareness ;Forest Health/Watershed Protection ;		City of Albuquerque	over 10 years
483	Low	High	Low	Low	Low	Moderate	High	High	High	Low	High	Moderate	High	Moderate	Moderate	High	Moderate	Moderate	Moderate	High	1-2		Indoor/Outdoor Warning systems ;Continued Participation in the National Flood Insurance Program. The National Flood Insurance Program (NFIP) is managed by FEMA and enables homeowners, business owners and renters in participating communities to purchase federally backed flood insurance. ;Critical Facilities Protection ;Generators for Critical Facilities ;Planning/Zoning ;Public Education/Awareness ;Stormwater Drainage Improvements ;Forest Health/Watershed Protection ;		City of Albuquerque	Less than 1 year
484	Low	High	Moderate	Low	Low	Moderate	Moderate	Moderate	High	Low	High	Moderate	Low	Low	Moderate	Moderate	Moderate	High	Moderate	Moderate	3-5	I'm moderately concerned about violence/intimidation at the polls on Election Day. I'm also concerned about arson, & the potential of our city &/or mountains being intentionally burned, by agitators.	Indoor/Outdoor Warning systems ;Wildfire Fuels Treatment projects (i.e. mechanical, prescribed burning, thinning, etc.);Public Education/Awareness ;Forest Health/Watershed Protection ;improve reliability of communications systems ;		City of Albuquerque	over 10 years
485	Low	Moderate	Moderate	Low	Low	Moderate	Moderate	Moderate	High	High	Moderate	Moderate	Moderate	Moderate	Moderate	Moderate	Moderate	Moderate	Moderate	High	3-5	Alameda Drain water flow improvement and maintenance; Train material hauling through Albuquerque and NM with road crossing maintenance ;Speeding semi truck hauling materials through Albuquerque; Forest thinning to reduce fire hazard throughout NM	Wildfire Fuels Treatment projects (i.e. mechanical, prescribed burning, thinning, etc.);Continued Participation in the National Flood Insurance Program. The National Flood Insurance Program (NFIP) is managed by FEMA and enables homeowners, business owners and renters in participating communities to purchase federally backed flood insurance. ;Critical Facilities Protection ;Stormwater Drainage Improvements ;Forest Health/Watershed Protection ;Dam safety ;improve reliability of communications systems ;	Alerts and communication by email or text during disaster events; Monitoring materials being hauled on public roads; Ability to notify railroad when road crossings experience failure;	Unincorporated Bernalillo County	over 10 years
486	Low	Moderate	High	Moderate	Low	High	High	High	High	Low	High	Low	Moderate	Moderate	Moderate	Moderate	High	High	Moderate	Moderate	1-2	I am on oxygen 24/7 and really need a resource if / when the power goes off. I am on a concentrator that relies on having power all the time.	Indoor/Outdoor Warning systems ;Continued Participation in the National Flood Insurance Program. The National Flood Insurance Program (NFIP) is managed by FEMA and enables homeowners, business owners and renters in participating communities to purchase federally backed flood insurance. ;Critical Facilities Protection ;Generators for Critical Facilities ;Water Conservation ;Evacuation route development ;improve reliability of communications systems ;		City of Albuquerque	over 10 years
487	Low	High	Moderate	Moderate	Moderate	High	High	High	High	Moderate	High	Moderate	Moderate	Moderate	Moderate	Moderate	High	Moderate	Moderate	High	3-5		Indoor/Outdoor Warning systems ;Continued Participation in the National Flood Insurance Program. The National Flood Insurance Program (NFIP) is managed by FEMA and enables homeowners, business owners and renters in participating communities to purchase federally backed flood insurance. ;Generators for Critical Facilities ;Public Education/Awareness ;Stormwater Drainage Improvements ;Forest Health/Watershed Protection ;improve reliability of communications systems ;		City of Albuquerque	over 10 years
488	Low	High	Moderate	Low	Low	Moderate	High	High	High	Low	High	High	High	High	High	Moderate	Moderate	High	Moderate	High	1-2		Indoor/Outdoor Warning systems ;Wildfire Fuels Treatment projects (i.e. mechanical, prescribed burning, thinning, etc.);Continued Participation in the National Flood Insurance Program. The National Flood Insurance Program (NFIP) is managed by FEMA and enables homeowners, business owners and renters in participating communities to purchase federally backed flood insurance. ;Critical Facilities Protection ;Generators for Critical Facilities ;Planning/Zoning ;Public Education/Awareness ;Stormwater Drainage Improvements ;Forest Health/Watershed Protection ;Stream Restoration ;Education and Discounts on Flood Insurance ;Water Conservation ;Evacuation route development ;Dam safety ;improve reliability of communications systems ;		City of Albuquerque	over 10 years
489	Moderate	High	High	Low	Low	High	High	High	High	Moderate	High	Low	High	High	Low	High	High	High	High	High	1-2		Wildfire Fuels Treatment projects (i.e. mechanical, prescribed burning, thinning, etc.);Continued Participation in the National Flood Insurance Program. The National Flood Insurance Program (NFIP) is managed by FEMA and enables homeowners, business owners and renters in participating communities to purchase federally backed flood insurance. ;Critical Facilities Protection ;Generators for Critical Facilities ;Planning/Zoning ;Public Education/Awareness ;Stormwater Drainage Improvements ;Forest Health/Watershed Protection ;Stream Restoration ;Education and Discounts on Flood Insurance ;Water Conservation ;Floodprone Property Buyout ;Evacuation route development ;Dam safety ;improve reliability of communications systems ;		City of Albuquerque	over 10 years
490	Low	High	Low	Low	Low	Low	Low	Low	Moderate	Low	Low	Low	Low	Low	Low	Low	Moderate	Low	Low	Low	0		Wildfire Fuels Treatment projects (i.e. mechanical, prescribed burning, thinning, etc.);Generators for Critical Facilities ;		City of Albuquerque	over 10 years

Public Survey Results

491	Low	High	Moderate	Low	Low	Low	High	Low	Moderate	Moderate	High	Low	High	High	High	High	High	Moderate	Low	Moderate	1-2		Wildfire Fuels Treatment projects (i.e. mechanical, prescribed burning, thinning, etc.);Critical Facilities Protection ;Water Conservation ;Improve reliability of communications systems ;		City of Albuquerque	over 10 years
492	Low	High	Low	Low	Low	Moderate	High	Moderate	Moderate	Low	Moderate	Moderate	Moderate	Moderate	Low	Low	Moderate	Moderate	Moderate	Moderate	1-2	Encourage smart fire mitigation of our forests and open spaces. We do not need to mirror the West coasts irresponsibility in failing to properly mitigating their forests and open spaces. As Smoky the bear says: "Only You Can Prevent Forrest Fires"	Wildfire Fuels Treatment projects (i.e. mechanical, prescribed burning, thinning, etc.);Critical Facilities Protection ;Generators for Critical Facilities ;Public Education/Awareness ;Stormwater Drainage Improvements ;Forest Health/Watershed Protection ;Evacuation route development ;Improve reliability of communications systems ;	Proper clean up of forests and open space to prevent wildfires.	City of Albuquerque	over 10 years
493	Low	Low	Moderate	Low	Low	Moderate	High	Moderate	Moderate	Low	Moderate	Low	Moderate	Moderate	Moderate	Moderate	Moderate	Low	Moderate	Moderate	1-2	Education concerning large animal evacuation planning. Education concerning a "go" list in case of the need for human evacuation. Information readily available about where owned and stray animals can be taken during an emergency.	Wildfire Fuels Treatment projects (i.e. mechanical, prescribed burning, thinning, etc.);Critical Facilities Protection ;Water Conservation ;Evacuation route development ;	You pretty much covered them; forest management, flood control, watershed protection.	City of Albuquerque	over 10 years
494	Low	High	Moderate	Low	Low	High	High	High	High	Moderate	High	High	High	High	High	High	High	Moderate	Low	Moderate	1-2		Indoor/Outdoor Warning systems ;Critical Facilities Protection ;Planning/Zoning ;Public Education/Awareness ;Evacuation route development ;		City of Albuquerque	over 10 years
495	Moderate	High	High	Moderate	Moderate	High	High	High	High	Moderate	High	High	High	High	High	High	High	High	Moderate	Moderate	0		Wildfire Fuels Treatment projects (i.e. mechanical, prescribed burning, thinning, etc.);Continued Participation in the National Flood Insurance Program. The National Flood Insurance Program (NFIP) is managed by FEMA and enables homeowners, business owners and renters in participating communities to purchase federally backed flood insurance. ;Critical Facilities Protection ;Generators for Critical Facilities ;Public Education/Awareness ;Stormwater Drainage Improvements ;Forest Health/Watershed Protection ;Stream Restoration ;Education and Discounts on Flood Insurance ;Water Conservation ;Floodprone Property Buyout ;Evacuation route development ;Dam safety ;Improve reliability of communications systems ;		City of Albuquerque	5-10 years
496	Moderate	Moderate	Moderate	Low	Low	Moderate	High	Moderate	Moderate	Low	High	Moderate	Moderate	Moderate	Moderate	Moderate	Moderate	Moderate	Low	Low	0	None at this time	Indoor/Outdoor Warning systems ;Continued Participation in the National Flood Insurance Program. The National Flood Insurance Program (NFIP) is managed by FEMA and enables homeowners, business owners and renters in participating communities to purchase federally backed flood insurance. ;Generators for Critical Facilities ;Public Education/Awareness ;Stormwater Drainage Improvements ;Education and Discounts on Flood Insurance ;Water Conservation ;Evacuation route development ;Improve reliability of communications systems ;		City of Albuquerque	over 10 years
497	Low	High	Low	Low	Low	Moderate	High	Moderate	Moderate	Low	High	Low	Low	Low	Moderate	Low	Moderate	Low	Low	Moderate	0	no	Generators for Critical Facilities ;Water Conservation ;Evacuation route development ;	none	Village of Los Ranchos de Albuquerque	over 10 years
498	High	High	High	Low	Moderate	Moderate	High	High	High	Low	High	Moderate	High	High	High	High	High	Moderate	Moderate	Moderate	1-2	Mosquito invasy	Indoor/Outdoor Warning systems ;Public Education/Awareness ;		City of Albuquerque	over 10 years
499	Moderate	High	Low	Low	Low	Moderate	High	High	High	Low	High	High	Moderate	Moderate	Moderate		Moderate	Moderate	Moderate	Low	1-2		Indoor/Outdoor Warning systems ;Wildfire Fuels Treatment projects (i.e. mechanical, prescribed burning, thinning, etc.);Continued Participation in the National Flood Insurance Program. The National Flood Insurance Program (NFIP) is managed by FEMA and enables homeowners, business owners and renters in participating communities to purchase federally backed flood insurance. ;Critical Facilities Protection ;Generators for Critical Facilities ;Forest Health/Watershed Protection ;Water Conservation ;		City of Albuquerque	over 10 years
500	Low	Moderate	High	Low	Low	Moderate	High	Moderate	Moderate	High	High	Moderate	High	High	High	Moderate	High	High	Moderate	Moderate	1-2	Over development resulting in poor water drainage situations creating dangerous arroyo (natural and man-made) situations from major erosion to complications from washout. Also concerned about rainwater entering Rio Grande without enough intervention to mitigate wastes before they enter river system.	Wildfire Fuels Treatment projects (i.e. mechanical, prescribed burning, thinning, etc.);Critical Facilities Protection ;Generators for Critical Facilities ;Planning/Zoning ;Public Education/Awareness ;Stormwater Drainage Improvements ;Forest Health/Watershed Protection ;Stream Restoration ;Water Conservation ;Evacuation route development ;Dam safety ;Improve reliability of communications systems ;	Sandias seem like they're ripe for a major fire. This should be considered one our citiesarher natural disaster threats. Also we are over due for a 100year flood which has the potential to have devastating effects in our river valley. Lastly the AFB and other entities in and around city need to have better oversight when it comes to activities taking place that could negatively effect resources outside the boundaries of the bases or facilities. i.e. jet fuel leak... Thanks!	City of Albuquerque	over 10 years
501	Low	Moderate	Low	Low	Low	Moderate	High	Moderate	Moderate	Low	High	Moderate	High	Moderate	Moderate		High	Moderate	Low	High	1-2		Forest Health/Watershed Protection ;Stream Restoration ;Water Conservation ;Dam safety ;Improve reliability of communications systems ;		City of Albuquerque	1-5 years
502	Moderate	Moderate	Low	Low	Low	Moderate	High	Low	Moderate	Low	Moderate	Low	High	Moderate	Low	Moderate	Moderate	Moderate	Low	Moderate	3-5		Generators for Critical Facilities ;Improve reliability of communications systems ;	Concerned about extreme temperatures- need for gas, electricity, water, food, Power grid issues,	City of Albuquerque	over 10 years
503	Low	Moderate	Low	Low	Low	Moderate	High	High	High	Moderate	High	Moderate	High	Moderate	Moderate	Moderate	High	Moderate	Moderate	High	1-2		Indoor/Outdoor Warning systems ;Water Conservation ;Evacuation route development ;Improve reliability of communications systems ;		City of Albuquerque	5-10 years
504	Low	Moderate	Low	Low	Low	Moderate	High	Moderate	High	Low	Moderate		Moderate	Moderate	Moderate	Moderate	Moderate	Moderate	Moderate	High	1-2		Wildfire Fuels Treatment projects (i.e. mechanical, prescribed burning, thinning, etc.);Continued Participation in the National Flood Insurance Program. The National Flood Insurance Program (NFIP) is managed by FEMA and enables homeowners, business owners and renters in participating communities to purchase federally backed flood insurance. ;Critical Facilities Protection ;Generators for Critical Facilities ;Public Education/Awareness ;Stormwater Drainage Improvements ;Forest Health/Watershed Protection ;Stream Restoration ;Water Conservation ;Evacuation route development ;Improve reliability of communications systems ;		City of Albuquerque	over 10 years
505	Low	High	Moderate	Moderate	Low	High	High	High	High	Low	Moderate	Moderate	High	Moderate	Moderate	Moderate	Moderate	Moderate	Moderate	Moderate	3-5		Indoor/Outdoor Warning systems ;Critical Facilities Protection ;Generators for Critical Facilities ;Public Education/Awareness ;Stormwater Drainage Improvements ;Water Conservation ;Evacuation route development ;Improve reliability of communications systems ;		City of Albuquerque	over 10 years
506	Low	Moderate	Low	Low	Low	Moderate	High	High	High	Low	High	Moderate	High	Low	Low	Moderate	High	Moderate	Moderate	Moderate	0		Wildfire Fuels Treatment projects (i.e. mechanical, prescribed burning, thinning, etc.);Continued Participation in the National Flood Insurance Program. The National Flood Insurance Program (NFIP) is managed by FEMA and enables homeowners, business owners and renters in participating communities to purchase federally backed flood insurance. ;Critical Facilities Protection ;Generators for Critical Facilities ;Public Education/Awareness ;Forest Health/Watershed Protection ;Water Conservation ;		City of Albuquerque	over 10 years
507	Low	High	Moderate	Low	Low	High	Moderate	High	High	Low	Moderate	Low	High	Moderate	Low	Moderate	High	Low	Low	Low	3-5		Indoor/Outdoor Warning systems ;Wildfire Fuels Treatment projects (i.e. mechanical, prescribed burning, thinning, etc.);Continued Participation in the National Flood Insurance Program. The National Flood Insurance Program (NFIP) is managed by FEMA and enables homeowners, business owners and renters in participating communities to purchase federally backed flood insurance. ;Critical Facilities Protection ;Stream Restoration ;Water Conservation ;Evacuation route development ;Improve reliability of communications systems ;	Enforcement of local social distancing and mask mandates; continued closure of businesses as needed; quarantine and curfew enforcement as necessary.	City of Albuquerque	over 10 years
508	Moderate	High	Moderate	Moderate	Low	Low	Moderate	Moderate	Moderate	Moderate	High	Moderate	High	Moderate	Moderate	Moderate	Low	Low	Low	Low	0	none	Indoor/Outdoor Warning systems ;Wildfire Fuels Treatment projects (i.e. mechanical, prescribed burning, thinning, etc.);Critical Facilities Protection ;Generators for Critical Facilities ;Stormwater Drainage Improvements ;Water Conservation ;Evacuation route development ;Improve reliability of communications systems ;		City of Albuquerque	over 10 years
509	Low	Low	Moderate	Low	Low	Moderate	High	Moderate	Moderate	Low	Moderate	Low	High	High	Moderate	High	High	High	Moderate	Moderate	1-2		Critical Facilities Protection ;Generators for Critical Facilities ;Forest Health/Watershed Protection ;Improve reliability of communications systems ;		City of Albuquerque	5-10 years
510	Moderate	Moderate	Low	Low	Low	Moderate	High	Low	High	Low	High		Moderate	Moderate	Moderate	Moderate	Moderate	Moderate	Moderate	High	1-2		Continued Participation in the National Flood Insurance Program. The National Flood Insurance Program (NFIP) is managed by FEMA and enables homeowners, business owners and renters in participating communities to purchase federally backed flood insurance. ;Critical Facilities Protection ;Generators for Critical Facilities ;Stormwater Drainage Improvements ;Water Conservation ;			
511	High	Moderate	Low	Low	Moderate	Moderate	High	High	High	Moderate	High	Moderate	High	High	High	High	High	High	High	High	1-2	Power outages, Water shut off, chemical warfare.	Indoor/Outdoor Warning systems ;Wildfire Fuels Treatment projects (i.e. mechanical, prescribed burning, thinning, etc.);Continued Participation in the National Flood Insurance Program. The National Flood Insurance Program (NFIP) is managed by FEMA and enables homeowners, business owners and renters in participating communities to purchase federally backed flood insurance. ;Critical Facilities Protection ;Generators for Critical Facilities ;Planning/Zoning ;Public Education/Awareness ;Stormwater Drainage Improvements ;Forest Health/Watershed Protection ;Stream Restoration ;Education and Discounts on Flood Insurance ;Water Conservation ;Floodprone Property Buyout ;Evacuation route development ;Dam safety ;Improve reliability of communications systems ;	Safety for schools and school age children.	City of Albuquerque	over 10 years

Public Survey Results

512	Low	Low	Moderate	Low	Low	High	High	High	High	Low	High	Moderate	Low	Low	Low	Moderate	Moderate	Low	Low	0		Indoor/Outdoor Warning systems ;Critical Facilities Protection ;Generators for Critical Facilities ;Water Conservation ;Evacuation route development ;improve reliability of communications systems ;	City of Albuquerque	over 10 years		
513	Moderate	Moderate	Low	Moderate	Low	Moderate	High	Moderate	Moderate	Low	High	Low	High	High	High	Moderate	High	High	High	1-2	I believe that our communication systems if an emergency occurs may be an issue. I think it's important that the community is educated on how they will be notified if the cell towers go down or if there isn't any power.	Indoor/Outdoor Warning systems ;Wildfire Fuels Treatment projects (i.e. mechanical, prescribed burning, thinning, etc.);Critical Facilities Protection ;Generators for Critical Facilities ;Public Education/Awareness ;Water Conservation ;Evacuation route development ;improve reliability of communications systems ;	City of Albuquerque	over 10 years		
514	Low	Moderate	Low	Low	Low	Moderate	High	Low	High	Low	Moderate	Moderate	Moderate	High	Moderate	Moderate	Low	Moderate	High	1-2		Indoor/Outdoor Warning systems ;Wildfire Fuels Treatment projects (i.e. mechanical, prescribed burning, thinning, etc.);Continued Participation in the National Flood Insurance Program. The National Flood Insurance Program (NFIP) is managed by FEMA and enables homeowners, business owners and renters in participating communities to purchase federally backed flood insurance. ;Generators for Critical Facilities ;Stormwater Drainage Improvements ;Forest Health/Watershed Protection ;Water Conservation ;Evacuation route development ;improve reliability of communications systems ;	City of Albuquerque	over 10 years		
515	Low	High	Moderate	Low	Low	Moderate	High	High	High	Moderate	High	Moderate	High	High	Moderate	Moderate	High	High	Low	Low	1-2		Indoor/Outdoor Warning systems ;Wildfire Fuels Treatment projects (i.e. mechanical, prescribed burning, thinning, etc.);Critical Facilities Protection ;Generators for Critical Facilities ;Public Education/Awareness ;Forest Health/Watershed Protection ;Stream Restoration ;Water Conservation ;improve reliability of communications systems ;	City of Albuquerque	over 10 years	
516	Low	Moderate	Low	Low	Low	Moderate	High	High	Moderate	Low	High	Moderate	High	High	Moderate	Moderate	Moderate	Low	Moderate	Moderate	1-2		Indoor/Outdoor Warning systems ;Wildfire Fuels Treatment projects (i.e. mechanical, prescribed burning, thinning, etc.);Critical Facilities Protection ;Planning/Zoning ;Forest Health/Watershed Protection ;Stream Restoration ;Water Conservation ;improve reliability of communications systems ;	City of Albuquerque	over 10 years	
517	Moderate	Moderate	Low	Low	Low	High	High	High	High	Low	Moderate	Low	Moderate	Low	Low	Low	High	Low	Low	High	3-5	Bernal kilo county. Tree trimming by PNM is not being done in a efficient manner. 3 outages in the last month due to trees in thewires	Generators for Critical Facilities ;Public Education/Awareness ;Forest Health/Watershed Protection ;Stream Restoration ;Water Conservation ;Evacuation route development ;improve reliability of communications systems ;	Planning on shelters and food for emergencies and planning how to inform the public quickly. Also road routes to take	City of Albuquerque	over 10 years
518	Low	Moderate	Moderate	Low	Low	Moderate	High	Moderate	High	Low	Moderate	Moderate	High	High	Low	Moderate	Moderate	Low	Moderate	High	1-2	This applies to the County and the City - there are many kinds of hazardous chemicals currently stored in and around, and being moved by rail through the county from one place to another. Since this is mostly a south valley issue, transportation is also involved as there are very few roads out of the valley without using a major through fare which could be blocked by an accidental spill or release of any or all of these chemicals. There is no evacuation plan in place if such were to happen. This needs to be addressed and we can't leave it saying "oh it will never happen". We thought a pandemic would never happen and here we are.	Indoor/Outdoor Warning systems ;Wildfire Fuels Treatment projects (i.e. mechanical, prescribed burning, thinning, etc.);Critical Facilities Protection ;Public Education/Awareness ;improve reliability of communications systems ;	Unincorporated Bernalillo County	over 10 years	
519	Low	Moderate	Low	Low	Low	Moderate	High	Moderate	Moderate	Low	High	Low	High	Moderate	Low	Moderate	Moderate	Low	Low	Moderate	1-2		Wildfire Fuels Treatment projects (i.e. mechanical, prescribed burning, thinning, etc.);Generators for Critical Facilities ;Forest Health/Watershed Protection ;Water Conservation ;improve reliability of communications systems ;	Unincorporated Bernalillo County	over 10 years	
520	Low	Low	Low	Low	Low	Moderate	High	Moderate	Moderate	Low	Moderate	Low	Low	Low	Moderate	Moderate	Low	Moderate	Low	Moderate	1-2	Bernalillo County: violent crime	Indoor/Outdoor Warning systems ;Critical Facilities Protection ;Generators for Critical Facilities ;Planning/Zoning ;Stormwater Drainage Improvements ;Stream Restoration ;Water Conservation ;Evacuation route development ;improve reliability of communications systems ;	Citizen based (volunteer) emergency response teams trained by and in support of existing organizations.	City of Albuquerque	1-5 years
521	Low	High	High	High	Moderate	High	High	High	High	Moderate	High	Moderate	High	High	Moderate	High	Moderate	Moderate	High	High	3-5		Wildfire Fuels Treatment projects (i.e. mechanical, prescribed burning, thinning, etc.);Planning/Zoning ;Water Conservation ;Evacuation route development ;improve reliability of communications systems ;	City of Albuquerque	over 10 years	
522	Moderate	Moderate	Moderate	Low	Low	Moderate	High	Moderate	High	Moderate	High	Low	Moderate	Moderate	Low	Moderate	Moderate	Moderate	Low	Moderate	0		Indoor/Outdoor Warning systems ;Wildfire Fuels Treatment projects (i.e. mechanical, prescribed burning, thinning, etc.);Continued Participation in the National Flood Insurance Program. The National Flood Insurance Program (NFIP) is managed by FEMA and enables homeowners, business owners and renters in participating communities to purchase federally backed flood insurance. ;Critical Facilities Protection ;Generators for Critical Facilities ;Planning/Zoning ;Public Education/Awareness ;Stormwater Drainage Improvements ;Forest Health/Watershed Protection ;Stream Restoration ;Education and Discounts on Flood Insurance ;Water Conservation ;Evacuation route development ;improve reliability of communications systems ;	Unincorporated Bernalillo County	over 10 years	
523	Low	Moderate	Low	Low	Low	Moderate	High	High	High	Low	High	Low	High	High	Low	Moderate	Moderate	Low	Low	Low	1-2		Critical Facilities Protection ;Generators for Critical Facilities ;Public Education/Awareness ;Water Conservation ;	City of Albuquerque	over 10 years	
524	Low	High	Moderate	Low	Low	High	High	Moderate	High	Low	High	Low	High	High	Moderate	High	Moderate	Moderate	High	High	3-5	Drought, high winds	Indoor/Outdoor Warning systems ;Wildfire Fuels Treatment projects (i.e. mechanical, prescribed burning, thinning, etc.);Generators for Critical Facilities ;Forest Health/Watershed Protection ;Water Conservation ;improve reliability of communications systems ;	Preparedness training, Who, What, When and Where	City of Albuquerque	over 10 years
525	Low	High	Moderate	Low	Low	Moderate	High	High	High	Low	High	Low	Moderate	High	High	High	High	High	Moderate	High	3-5		Indoor/Outdoor Warning systems ;Wildfire Fuels Treatment projects (i.e. mechanical, prescribed burning, thinning, etc.);Evacuation route development ;improve reliability of communications systems ;	Wildfire risk in High Desert, Sandia Heights, and North Albuquerque Acres seems high and largely unmitigated.	City of Albuquerque	5-10 years
526	Low	High	Moderate	Low	Low	High	Moderate	Moderate	Moderate	Low	Low	Low	High	High	High	Moderate	Moderate	High	Moderate	Moderate	0		Wildfire Fuels Treatment projects (i.e. mechanical, prescribed burning, thinning, etc.);Continued Participation in the National Flood Insurance Program. The National Flood Insurance Program (NFIP) is managed by FEMA and enables homeowners, business owners and renters in participating communities to purchase federally backed flood insurance. ;Generators for Critical Facilities ;Water Conservation ;Floodprone Property Buyout ;	City of Albuquerque	over 10 years	
527	Low	High	Low	Low	Low	High	High	High	Moderate	Low	High	Moderate	High	Moderate	High	High	Moderate	High	Moderate	Moderate	3-5		Indoor/Outdoor Warning systems ;Critical Facilities Protection ;Generators for Critical Facilities ;Public Education/Awareness ;	City of Albuquerque	1-5 years	
528	High	High	Moderate	Low	Moderate	High	High	High	High	Low	High	High	High	High	High	High	Moderate	Moderate	Moderate	High	1-2		Wildfire Fuels Treatment projects (i.e. mechanical, prescribed burning, thinning, etc.);Generators for Critical Facilities ;Public Education/Awareness ;Stormwater Drainage Improvements ;Education and Discounts on Flood Insurance ;Water Conservation ;	City of Albuquerque	over 10 years	
529	Moderate	Moderate	Low	Low	Low	Moderate	Low	Moderate	High	Moderate	Moderate	Moderate	Moderate	Low	Moderate	High	Moderate	Moderate	Moderate	Moderate	0	N/A	Critical Facilities Protection ;Generators for Critical Facilities ;Forest Health/Watershed Protection ;Evacuation route development ;Dam safety ;improve reliability of communications systems ;	City of Albuquerque	1-5 years	
530	Moderate	Low	Moderate	Low	Low	Moderate	Low	Moderate	High	Moderate	Low	Low	Moderate	Low	Low	Low	Moderate	Low	Low	Low	0	Ground water	Public Education/Awareness ;Stormwater Drainage Improvements ;Evacuation route development ;Dam safety ;	City of Albuquerque	over 10 years	
531	Moderate	High	Moderate	Low	High	High	Moderate	High	High	Moderate	High	Moderate	High	High	High	High	High	High	Moderate	High	More than 5 times	Pandemic and wind damage statewide	Indoor/Outdoor Warning systems ;Wildfire Fuels Treatment projects (i.e. mechanical, prescribed burning, thinning, etc.);Critical Facilities Protection ;Stormwater Drainage Improvements ;Forest Health/Watershed Protection ;Evacuation route development ;improve reliability of communications systems ;	We need pandemic responses that have been effective added to the DR and continuity plans. We need ongoing early warning monitors and mitigation systems in place.	City of Albuquerque	over 10 years
532	Low	High	Moderate	Low	Low	Moderate	High	High	High	Moderate	High	Low	Moderate	Moderate	Low	Moderate	High	Moderate	Moderate	High	1-2	Power infrastructure - Buried power lines would be much more resilient.	Wildfire Fuels Treatment projects (i.e. mechanical, prescribed burning, thinning, etc.);Continued Participation in the National Flood Insurance Program. The National Flood Insurance Program (NFIP) is managed by FEMA and enables homeowners, business owners and renters in participating communities to purchase federally backed flood insurance. ;Critical Facilities Protection ;Generators for Critical Facilities ;Stormwater Drainage Improvements ;Forest Health/Watershed Protection ;Stream Restoration ;Water Conservation ;improve reliability of communications systems ;	Protecting our power grid infrastructure by burying utility lines.	City of Albuquerque	over 10 years
533	Low	High	Low	Low	Low	Moderate	High	Moderate	High	Low	High	Moderate	High	Moderate	Moderate	Moderate	Moderate	Low	Moderate	High	More than 5 times	Snow plowing.	Indoor/Outdoor Warning systems ;Wildfire Fuels Treatment projects (i.e. mechanical, prescribed burning, thinning, etc.);Critical Facilities Protection ;Generators for Critical Facilities ;Planning/Zoning ;Public Education/Awareness ;Stormwater Drainage Improvements ;Forest Health/Watershed Protection ;Stream Restoration ;Education and Discounts on Flood Insurance ;Water Conservation ;improve reliability of communications systems ;	Business shutdowns.	City of Albuquerque	over 10 years
534	Low	Moderate	Low	Low	Low	Moderate	High	Moderate	Moderate	Moderate	High	Moderate	Moderate	Low	Low	Low	Low	Low	Moderate	Moderate	0	No	Indoor/Outdoor Warning systems ;Stormwater Drainage Improvements ;Wildfire Fuels Treatment projects (i.e. mechanical, prescribed burning, thinning, etc.);Stream Restoration ;Evacuation route development ;improve reliability of communications systems ;	City of Albuquerque	over 10 years	

Public Survey Results

535	Low	Moderate	Moderate	Low	Low	Moderate	High	Moderate	High	Moderate	High	Low	High	Moderate	High	High	High	Moderate	Low	Low	1-2	Wildfire Fuels Treatment projects (i.e. mechanical, prescribed burning, thinning, etc.);Critical Facilities Protection ;Generators for Critical Facilities ;Public Education/Awareness ;Stormwater Drainage Improvements ;Forest Health/Watershed Protection ;Water Conservation ;Evacuation route development ;improve reliability of communications systems ;	City of Albuquerque	over 10 years		
536	Low	Moderate	Low	Low	Low	Low	High	High	High	Low	High	Low	High	Moderate	High	Moderate	Moderate	High	Moderate	High	1-2	Indoor/Outdoor Warning systems ;Wildfire Fuels Treatment projects (i.e. mechanical, prescribed burning, thinning, etc.);Critical Facilities Protection ;Generators for Critical Facilities ;Planning/Zoning ;Public Education/Awareness ;Evacuation route development ;improve reliability of communications systems ;	City of Albuquerque	over 10 years		
537	Low	High	Moderate	Moderate	Moderate	Low	High	Moderate	Moderate	High	Moderate	Low	Moderate	High	High		Moderate	Moderate	Moderate	Low	1-2	People with disabilities - will they or how will they be transported to safe areas? Generators for Critical Facilities ;Water Conservation ;Evacuation route development ;	Warning system when food, air, or water has been contaminated.	City of Albuquerque	over 10 years	
538	Moderate	High	High	High	Moderate	Moderate	High	Moderate	High	Moderate	High	High	High	High	High	High	High	High	High	High	High	1-2	Indoor/Outdoor Warning systems ;Wildfire Fuels Treatment projects (i.e. mechanical, prescribed burning, thinning, etc.);Continued Participation in the National Flood Insurance Program. The National Flood Insurance Program (NFIP) is managed by FEMA and enables homeowners, business owners and renters in participating communities to purchase federally backed flood insurance. ;Critical Facilities Protection ;Generators for Critical Facilities ;Forest Health/Watershed Protection ;Water Conservation ;Evacuation route development ;improve reliability of communications systems ;	Shelters - where would people go	City of Albuquerque	over 10 years
539	Low	High	Moderate	Moderate	Low	Moderate	High	Moderate	High	Moderate	High	Moderate	High	Moderate	Moderate	Moderate	Moderate	Moderate	Moderate	Moderate	1-2	Wildfire Fuels Treatment projects (i.e. mechanical, prescribed burning, thinning, etc.);Continued Participation in the National Flood Insurance Program. The National Flood Insurance Program (NFIP) is managed by FEMA and enables homeowners, business owners and renters in participating communities to purchase federally backed flood insurance. ;Critical Facilities Protection ;Planning/Zoning ;Public Education/Awareness ;Forest Health/Watershed Protection ;Water Conservation ;improve reliability of communications systems ;	City of Albuquerque	5-10 years		
540	Low	Moderate	Moderate	Low	Low	Moderate	Low	Moderate	Moderate	Low	Moderate	Low	Moderate	Low	Moderate	High	High	Moderate	Low	Low	0	I would like to have an emergency plan in place if the electricity grid and/or the internet was unavailable for a long period of time . It would impact the whole county	Critical Facilities Protection ;Generators for Critical Facilities ;improve reliability of communications systems ;	Plans should be in place to stop violent groups who destroy properties, disrupt daily life and hurt people	City of Albuquerque	over 10 years
541	Low	Moderate	Low	Low	Low	Moderate	Moderate	Low	Moderate	Low	Moderate	Low	Moderate	Low	Low	Moderate	Moderate	Low	Low	Low	1-2	Indoor/Outdoor Warning systems ;Critical Facilities Protection ;Generators for Critical Facilities ;Stormwater Drainage Improvements ;Water Conservation ;improve reliability of communications systems ;	City of Albuquerque	over 10 years		
542	Low	Moderate	Moderate	Low	Low	High	High	High	High	Moderate	High	Moderate	High	Moderate	Moderate	High	High	High	Moderate	Moderate	1-2	KEEPING PNM CURRENT ON ALL FACETS OF THEIR SERVICE AREAS! Recently, due to high winds damage to PNM downed canisters, we had a 49 hour period without electricity. We thank all who worked so hard to get the lines up and running ASAP.	Indoor/Outdoor Warning systems ;Wildfire Fuels Treatment projects (i.e. mechanical, prescribed burning, thinning, etc.);Continued Participation in the National Flood Insurance Program. The National Flood Insurance Program (NFIP) is managed by FEMA and enables homeowners, business owners and renters in participating communities to purchase federally backed flood insurance. ;Critical Facilities Protection ;Generators for Critical Facilities ;Planning/Zoning ;Public Education/Awareness ;Stormwater Drainage Improvements ;Forest Health/Watershed Protection ;Stream Restoration ;Education and Discounts on Flood Insurance ;Water Conservation ;Floodprone Property Buyout ;Evacuation route development ;Dam safety ;improve reliability of communications systems ;	Thank you for presenting this survey to Albuquerque residents. Thank you for keeping our city and environs safe and functioning at high levels of a quality community in New Mexico.	City of Albuquerque	over 10 years
543		Moderate		Moderate	Low	Low	High	Moderate	High	Low	High	Moderate	High	High	Moderate	Moderate	High	Moderate	High	Moderate		Forest/Arroyo Management and clean up; there is a lot of dry scrub and garbage. The city should clean up the sewer catch grates during certain seasons and after heavy rains. They collect pine needles and garbage then get blocked, which leads to flooding streets. The city should notify people whose trees are hanging on electrical wires. People need to get rid of dead trees as well.	Stormwater Drainage Improvements ;Forest Health/Watershed Protection ;Stream Restoration ;Water Conservation ;Wildfire Fuels Treatment projects (i.e. mechanical, prescribed burning, thinning, etc.);Continued Participation in the National Flood Insurance Program. The National Flood Insurance Program (NFIP) is managed by FEMA and enables homeowners, business owners and renters in participating communities to purchase federally backed flood insurance. ;Public Education/Awareness ;	High wind impact on structures and trees.	City of Albuquerque	1-5 years
544	Low	High	Moderate	Low	Low	High	High	High	High	Low	High	Low	High	Low	Moderate	Low	High	Moderate	Low	Moderate	1-2	Indoor/Outdoor Warning systems ;Wildfire Fuels Treatment projects (i.e. mechanical, prescribed burning, thinning, etc.);Continued Participation in the National Flood Insurance Program. The National Flood Insurance Program (NFIP) is managed by FEMA and enables homeowners, business owners and renters in participating communities to purchase federally backed flood insurance. ;Stormwater Drainage Improvements ;Stream Restoration ;Water Conservation ;Evacuation route development ;improve reliability of communications systems ;	City of Albuquerque	over 10 years		
545	Low	High	Moderate	High	Low	High	High	High	High	Low	High	Moderate	High	Moderate	Low	Low	Low	Low	Low	Moderate	1-2	Indoor/Outdoor Warning systems ;Wildfire Fuels Treatment projects (i.e. mechanical, prescribed burning, thinning, etc.);Public Education/Awareness ;Forest Health/Watershed Protection ;	City of Albuquerque	Less than 1 year		
546	Low	Moderate	High	Low	Moderate	High	High	High	High	Moderate	High	Moderate	Moderate	High	Moderate	Moderate	High	High	Moderate	High	1-2	Continued Participation in the National Flood Insurance Program. The National Flood Insurance Program (NFIP) is managed by FEMA and enables homeowners, business owners and renters in participating communities to purchase federally backed flood insurance. ;Wildfire Fuels Treatment projects (i.e. mechanical, prescribed burning, thinning, etc.);Critical Facilities Protection ;Generators for Critical Facilities ;Planning/Zoning ;Forest Health/Watershed Protection ;Stormwater Drainage Improvements ;Evacuation route development ;improve reliability of communications systems ;	I was not able to rank the mitigation actions, but I feel like an evacuation plan is essential.	City of Albuquerque	over 10 years	
547	Low	High	Low	Low	Low	Moderate	High	Moderate	High	Low	Moderate	Low	Moderate	Moderate	Moderate	High	Moderate	Moderate	Low	Moderate	3-5	Wildfire Fuels Treatment projects (i.e. mechanical, prescribed burning, thinning, etc.);Generators for Critical Facilities ;Stormwater Drainage Improvements ;Water Conservation ;improve reliability of communications systems ;Education and Discounts on Flood Insurance ;Critical Facilities Protection ;Continued Participation in the National Flood Insurance Program. The National Flood Insurance Program (NFIP) is managed by FEMA and enables homeowners, business owners and renters in participating communities to purchase federally backed flood insurance. ;	More equipment available to clean ice and snow from the roads.	City of Albuquerque	over 10 years	
548	Low	High	High	Low	Low	High	High	High	High	High	High	Moderate	High	High	High	High	High	High	Moderate	High	1-2	Continued Participation in the National Flood Insurance Program. The National Flood Insurance Program (NFIP) is managed by FEMA and enables homeowners, business owners and renters in participating communities to purchase federally backed flood insurance. ;Indoor/Outdoor Warning systems ;Wildfire Fuels Treatment projects (i.e. mechanical, prescribed burning, thinning, etc.);Critical Facilities Protection ;Generators for Critical Facilities ;Public Education/Awareness ;Forest Health/Watershed Protection ;Water Conservation ;Evacuation route development ;Dam safety ;improve reliability of communications systems ;Education and Discounts on Flood Insurance ;Planning/Zoning ;		Rio Rancho	over 10 years	
549																						Indoor/Outdoor Warning systems ;Wildfire Fuels Treatment projects (i.e. mechanical, prescribed burning, thinning, etc.);Continued Participation in the National Flood Insurance Program. The National Flood Insurance Program (NFIP) is managed by FEMA and enables homeowners, business owners and renters in participating communities to purchase federally backed flood insurance. ;Critical Facilities Protection ;Generators for Critical Facilities ;Planning/Zoning ;Public Education/Awareness ;Stormwater Drainage Improvements ;Forest Health/Watershed Protection ;Stream Restoration ;Education and Discounts on Flood Insurance ;Water Conservation ;Floodprone Property Buyout ;Dam safety ;Evacuation route development ;improve reliability of communications systems ;	Not on your list but I am concerned about potential armed militia showing up here. Plans fit that?	City of Albuquerque	1-5 years	
550	Low	Moderate	High	Moderate	Low	Low	High	Moderate	Moderate	Low	Moderate	Low	Low	Low	Low	Moderate	Moderate	Low	Low	Moderate	0	Wildfire Fuels Treatment projects (i.e. mechanical, prescribed burning, thinning, etc.);Stream Restoration ;	City of Albuquerque	1-5 years		
551	Low	High	Moderate	Low	Low	Moderate	Moderate	High	High	Low	Moderate	Low	Moderate	Moderate	Moderate	Moderate	Moderate	Low	Low	Low	1-2	Wildfire Fuels Treatment projects (i.e. mechanical, prescribed burning, thinning, etc.);improve reliability of communications systems ;Forest Health/Watershed Protection ;Critical Facilities Protection ;Generators for Critical Facilities ;	City of Albuquerque	1-5 years		
552	Low	Moderate	Low	Low	Low	Low	Moderate	Moderate	Moderate	Low	Low	Low	Low	Low	Low	Low	Moderate	Moderate	Low	Low	1-2	Wildfire Fuels Treatment projects (i.e. mechanical, prescribed burning, thinning, etc.);Critical Facilities Protection ;Generators for Critical Facilities ;Stormwater Drainage Improvements ;improve reliability of communications systems ;	City of Albuquerque	1-5 years		
553	Low	High	Low	Moderate	Low	Moderate	High	Moderate	High	Low	Moderate	Low	High	High	High	Moderate	Moderate	High	Moderate	Moderate	3-5	Wildfire Fuels Treatment projects (i.e. mechanical, prescribed burning, thinning, etc.);Critical Facilities Protection ;Evacuation route development ;improve reliability of communications systems ;	Better communication is key, I would like more effort placed in this action.	City of Albuquerque	over 10 years	

Public Survey Results

554	Low	Moderate	Moderate	Low	Low	Low	High	Low	High	Low	High	Low	Moderate	Moderate	Low	Low	Moderate	Low	Low	Moderate	1-2		Indoor/Outdoor Warning systems ;Continued Participation in the National Flood Insurance Program. The National Flood Insurance Program (NFIP) is managed by FEMA and enables homeowners, business owners and renters in participating communities to purchase federally backed flood insurance. ;Generators for Critical Facilities ;Public Education/Awareness ;Forest Health/Watershed Protection ;Water Conservation ;improve reliability of communications systems ;	City of Albuquerque	5-10 years	
555	Moderate	High	High	Low	Moderate	High	High	High	High	Low	High	High	High	High	High	High	High	High	High	High	High	1-2	Bernalillo. We need to protect our water. Keep it clean. Protect our water treatment center.	Wildfire Fuels Treatment projects (i.e. mechanical, prescribed burning, thinning, etc.);Critical Facilities Protection ;Generators for Critical Facilities ;Stream Restoration ;Water Conservation ;improve reliability of communications systems ;	City of Albuquerque	over 10 years
556	Low	Moderate	Moderate	Moderate	Moderate	High	Moderate	Moderate	High	Moderate	Moderate	High	High	Moderate	High	Moderate	Low	Moderate	Low	Moderate	1-2	erosion from open spaces	Indoor/Outdoor Warning systems ;Critical Facilities Protection ;Generators for Critical Facilities ;Public Education/Awareness ;Stormwater Drainage Improvements ;Forest Health/Watershed Protection ;Stream Restoration ;Water Conservation ;Evacuation route development ;improve reliability of communications systems ;	consolidation of neighborhood Assoc workings for flood prevention	City of Albuquerque	over 10 years
557																									City of Albuquerque	over 10 years
558	Low	High	Low	Low	Low	Moderate	High	High	High	Low	High	Moderate	Moderate	Moderate	Moderate	High	Moderate	Moderate	Low	Moderate	1-2	How about preventative means. Such as xero scapping, water barrels, planting trees, solar and wind power solutions (or combination of both)	Indoor/Outdoor Warning systems ;Wildfire Fuels Treatment projects (i.e. mechanical, prescribed burning, thinning, etc.);Critical Facilities Protection ;Generators for Critical Facilities ;Planning/Zoning ;Public Education/Awareness ;Forest Health/Watershed Protection ;Stream Restoration ;Water Conservation ;Evacuation route development ;improve reliability of communications systems ;	See previous answer.	City of Albuquerque	over 10 years
559	Low	High	Moderate	Moderate	Low	Moderate	High	High	Moderate	Low	Low	Moderate	High	Moderate	Moderate	High	Moderate	Low	Low	Low	0		Wildfire Fuels Treatment projects (i.e. mechanical, prescribed burning, thinning, etc.);Continued Participation in the National Flood Insurance Program. The National Flood Insurance Program (NFIP) is managed by FEMA and enables homeowners, business owners and renters in participating communities to purchase federally backed flood insurance. ;Generators for Critical Facilities ;Planning/Zoning ;Public Education/Awareness ;Stream Restoration ;Water Conservation ;improve reliability of communications systems ;	City of Albuquerque	over 10 years	
560	Moderate	High	High	High	Moderate	High	High	Moderate	Moderate	High	High	High	High	High	High	High	High	Moderate	Moderate	Moderate	More than 5 times	No	Wildfire Fuels Treatment projects (i.e. mechanical, prescribed burning, thinning, etc.);Critical Facilities Protection ;Generators for Critical Facilities ;Planning/Zoning ;Stormwater Drainage Improvements ;Forest Health/Watershed Protection ;Stream Restoration ;Water Conservation ;Evacuation route development ;Dam safety ;improve reliability of communications systems ;	Establish, organize, train, and equip a response network of volunteers professionals and non-professionals that might be necessary for rapid response to disasters of the likely hazard types, with transport plans for moving onsite personnel to specific incident locations. Volunteers in this network would understand operation coordination within an incident command and control structure to supplement or support the front-line professionals. Provide a high-assurance communication capability for activation and coordination of all volunteer participants. It's too late to wish for sufficient workers after a disaster has occurred.	City of Albuquerque	over 10 years
561	Low	High	Moderate	Moderate	Low	Moderate	High	High	Moderate	Moderate	High	Low	Moderate	Moderate	Low	Moderate	Moderate	Low	Moderate	Moderate	1-2		Indoor/Outdoor Warning systems ;Wildfire Fuels Treatment projects (i.e. mechanical, prescribed burning, thinning, etc.);Generators for Critical Facilities ;Public Education/Awareness ;Forest Health/Watershed Protection ;Stream Restoration ;Dam safety ;improve reliability of communications systems ;	City of Albuquerque	1-5 years	
562	Low	High	Moderate	Moderate	Low	Low	High	Low		High	High	Moderate	High	High		High	Moderate	Low	Moderate	High		No	Dam safety ;Public Education/Awareness ;Water Conservation ;Stream Restoration ;Generators for Critical Facilities ;Wildfire Fuels Treatment projects (i.e. mechanical, prescribed burning, thinning, etc.);Forest Health/Watershed Protection ;	Secure Facility IT systems	City of Albuquerque	1-5 years
563	Low	Moderate	Low	Low	Moderate	Moderate	High	High	High	Low	High	Moderate	High	High	High	High	High	Moderate	High	High	More than 5 times	Our PNMpower grid and power infrastructure is feeble. Police response is lacking. Nm civil guard self armed vigilantes are out of control terrorists that police and legislators have known about but refuse to do anything about. Airplane flight patterns are directly over the densest parts of ABQ and WAY too low in altitude.	Generators for Critical Facilities ;Forest Health/Watershed Protection ;Stream Restoration ;Water Conservation ;	POWER GRID!!!!!!! Alternative power sources such as the abundant sunshine we have. Solar is a no brained but why this city hasn't embraced it is a crime.	City of Albuquerque	over 10 years
564	Low	High	Moderate	Low	Low	High	Moderate	Moderate	High	Low	High	Moderate	High	Moderate	Moderate	High	Moderate	High	Moderate	Moderate	3-5		Floodprone Property Buyout ;Continued Participation in the National Flood Insurance Program. The National Flood Insurance Program (NFIP) is managed by FEMA and enables homeowners, business owners and renters in participating communities to purchase federally backed flood insurance. ;	More public training in first aid/trauma care. Push to teach tourniquet use and encourage their carry.	City of Albuquerque	1-5 years
565	Low	High	Moderate	Low	Low	Moderate	High	High	High	High	High	Moderate	High	Moderate	Moderate	Moderate	Moderate	Low	Low	Moderate	1-2		Wildfire Fuels Treatment projects (i.e. mechanical, prescribed burning, thinning, etc.);Forest Health/Watershed Protection ;Stream Restoration ;Public Education/Awareness ;Water Conservation ;Dam safety ;	City of Albuquerque	over 10 years	
566	Low	Moderate	Low	Low	Low	Moderate	Moderate	Moderate	Moderate	Moderate	High	Moderate	High	Moderate	Moderate	Moderate	High	Moderate	Moderate	Moderate	0		Critical Facilities Protection ;Water Conservation ;improve reliability of communications systems ;Public Education/Awareness ;Wildfire Fuels Treatment projects (i.e. mechanical, prescribed burning, thinning, etc.);	One of my main concerns is the protection and enhancement of the utility grid. I'm hearing about "rolling blackouts" already occurring. Let's try to prevent that from happening here. Access to and preservation of drinkable water is also of great concern.	City of Albuquerque	over 10 years
567	High	High	High	Low	Low	Moderate	High	High	High	Low	High	Low	Low	Moderate	Moderate	High	Moderate	Moderate	Moderate	Moderate	3-5	Earthquake / transportation infrastructure rupture	Indoor/Outdoor Warning systems ;Critical Facilities Protection ;Public Education/Awareness ;	Rapid - fast assessment after disaster plan, to enable quick quantification and rescue at the disaster. Accelerated training of rescuers	City of Albuquerque	5-10 years
568	Low	Low	Low	Low	Moderate	High	High	High	High	Low	High	Low	Moderate	Moderate	Moderate	Moderate	High	Low	Moderate	High	1-2		Indoor/Outdoor Warning systems ;Wildfire Fuels Treatment projects (i.e. mechanical, prescribed burning, thinning, etc.);Critical Facilities Protection ;Generators for Critical Facilities ;Planning/Zoning ;Stormwater Drainage Improvements ;Forest Health/Watershed Protection ;Stream Restoration ;Water Conservation ;improve reliability of communications systems ;	City of Albuquerque	over 10 years	
569	Low	Moderate	Moderate	Moderate	Low	Moderate	Moderate	Moderate	Moderate	Low	Moderate		Low	Low	Low	Low	Low	Moderate	Moderate	Moderate	1-2		Wildfire Fuels Treatment projects (i.e. mechanical, prescribed burning, thinning, etc.);Continued Participation in the National Flood Insurance Program. The National Flood Insurance Program (NFIP) is managed by FEMA and enables homeowners, business owners and renters in participating communities to purchase federally backed flood insurance. ;Critical Facilities Protection ;Generators for Critical Facilities ;Stormwater Drainage Improvements ;Evacuation route development ;improve reliability of communications systems ;	City of Albuquerque	over 10 years	
570	Low	Moderate	High	Low	Low	Moderate	High	High	High	Low	High	Low	High	Moderate	Low	Low	Moderate	Low	Low	Moderate	3-5	Power outages due to traffic accidents or brush fires (City of Albuquerque, Bernalillo County, KAFB)	Wildfire Fuels Treatment projects (i.e. mechanical, prescribed burning, thinning, etc.);Continued Participation in the National Flood Insurance Program. The National Flood Insurance Program (NFIP) is managed by FEMA and enables homeowners, business owners and renters in participating communities to purchase federally backed flood insurance. ;Generators for Critical Facilities ;Public Education/Awareness ;Floodprone Property Buyout ;Evacuation route development ;improve reliability of communications systems ;	The planning committee should utilize multi-hazard risk analysis tools such as HAZUS to maximize effectiveness of hazard mitigation actions.	City of Albuquerque	over 10 years
571	Low	Moderate	High	Low	Low	High	High	Moderate	High	Low	High	Moderate	High	High	Moderate	High	High	High	High	High	High	High	pandemic impacts me daily	Wildfire Fuels Treatment projects (i.e. mechanical, prescribed burning, thinning, etc.);Indoor/Outdoor Warning systems ;Continued Participation in the National Flood Insurance Program. The National Flood Insurance Program (NFIP) is managed by FEMA and enables homeowners, business owners and renters in participating communities to purchase federally backed flood insurance. ;Critical Facilities Protection ;Generators for Critical Facilities ;Planning/Zoning ;Public Education/Awareness ;Stormwater Drainage Improvements ;Education and Discounts on Flood Insurance ;Forest Health/Watershed Protection ;Water Conservation ;Evacuation route development ;improve reliability of communications systems ;	City of Albuquerque	over 10 years

Public Survey Results

572	Low	Moderate	Moderate	Low	Low	High	High	Moderate	High	Low	High	Moderate	High	High	Moderate	Moderate	Moderate	Moderate	Moderate	Moderate	Moderate	1-2		Public Education/Awareness ;Continued Participation in the National Flood Insurance Program. The National Flood Insurance Program (NFIP) is managed by FEMA and enables homeowners, business owners and renters in participating communities to purchase federally backed flood insurance. ;Stormwater Drainage Improvements ;Forest Health/Watershed Protection ;Stream Restoration ;Water Conservation ;Evacuation route development ;Improve reliability of communications systems ;Indoor/Outdoor Warning systems ;	City of Albuquerque	over 10 years	
573	Low	Moderate	Low	Low	Moderate	High	High	High	High	Low	High	High	High	High	Moderate	High	High	Moderate	Moderate	High			Indoor/Outdoor Warning systems ;Wildfire Fuels Treatment projects (i.e. mechanical, prescribed burning, thinning, etc.);Continued Participation in the National Flood Insurance Program. The National Flood Insurance Program (NFIP) is managed by FEMA and enables homeowners, business owners and renters in participating communities to purchase federally backed flood insurance. ;Critical Facilities Protection ;Generators for Critical Facilities ;Planning/Zoning ;Stormwater Drainage Improvements ;Forest Health/Watershed Protection ;Education and Discounts on Flood Insurance ;Evacuation route development ;Improve reliability of communications systems ;		over 10 years		
574	Low	Low	High	Moderate	Moderate	High	High	High	High	Low	High	Moderate	Moderate	High	High	High	Moderate	High	High	Moderate		3-5	Indoor/Outdoor Warning systems ;Public Education/Awareness ;	City of Albuquerque	1-5 years		
575	Moderate	High	Moderate	Low	Low	High	High	High	High	Low	High	Low	High	Moderate	Moderate	Moderate	Moderate	High	Moderate	Moderate		0	Indoor/Outdoor Warning systems ;Wildfire Fuels Treatment projects (i.e. mechanical, prescribed burning, thinning, etc.);Critical Facilities Protection ;Generators for Critical Facilities ;Stream Restoration ;Improve reliability of communications systems ;	City of Albuquerque	over 10 years		
576	Low	High	Moderate	Low	Low	High	High	High	High	Moderate	High	Low	Moderate	Moderate	High	High	High	High	Moderate	High		3-5	Planning/Zoning ;Critical Facilities Protection ;Indoor/Outdoor Warning systems ;Water Conservation ;Evacuation route development ;Improve reliability of communications systems ;	City of Albuquerque	over 10 years		
577	Low	Low	Moderate	Low	Low	Moderate	Moderate	Moderate	Moderate	Low	Moderate	Low	Moderate	Low	Low	Low	Low	Low	Low	Low	Low	1-2	Civil disputes	Indoor/Outdoor Warning systems ;Continued Participation in the National Flood Insurance Program. The National Flood Insurance Program (NFIP) is managed by FEMA and enables homeowners, business owners and renters in participating communities to purchase federally backed flood insurance. ;Planning/Zoning ;Public Education/Awareness ;	City of Albuquerque	1-5 years	
578	Low	Moderate	Moderate	Low	Low	Moderate	Moderate	High	Moderate	Low	High	Low	Moderate	Low	Moderate	High	Moderate	Moderate	Moderate	Moderate		1-2	Wildfire Fuels Treatment projects (i.e. mechanical, prescribed burning, thinning, etc.);Critical Facilities Protection ;Generators for Critical Facilities ;Stormwater Drainage Improvements ;Forest Health/Watershed Protection ;	City of Albuquerque	over 10 years		
579	Moderate	High	High	Moderate	Low	High	High	High	High	Low	High	Low	High	High	High	High	Moderate	High	High	High		3-5	Critical Facilities Protection ;Generators for Critical Facilities ;Public Education/Awareness ;Evacuation route development ;Improve reliability of communications systems ;Continued Participation in the National Flood Insurance Program. The National Flood Insurance Program (NFIP) is managed by FEMA and enables homeowners, business owners and renters in participating communities to purchase federally backed flood insurance. ;Wildfire Fuels Treatment projects (i.e. mechanical, prescribed burning, thinning, etc.);Water Conservation ;Forest Health/Watershed Protection ;Stream Restoration ;Stormwater Drainage Improvements ;	Include member of the Architectural and Engineering communities in the planning committee and mitigation efforts.	City of Rio Rancho	over 10 years	
580	Low	High	Low		Low		High	High	High	Low	High	Low		Moderate	High	Moderate	Low	Low	Moderate				Drought	Wildfire Fuels Treatment projects (i.e. mechanical, prescribed burning, thinning, etc.);Critical Facilities Protection ;Public Education/Awareness ;Generators for Critical Facilities ;Improve reliability of communications systems ;Water Conservation ;Stream Restoration ;Forest Health/Watershed Protection ;	City of Albuquerque	1-5 years	
581	Low	Low	Moderate	Low	Low	Moderate	High	Moderate	Moderate		High	Low	Moderate	Moderate	Moderate	Moderate	Moderate	Moderate	Low	Moderate		0	Wildfire Fuels Treatment projects (i.e. mechanical, prescribed burning, thinning, etc.);Water Conservation ;	City of Albuquerque	over 10 years		
582	Moderate	Moderate	Moderate	Low	Low	Moderate	High	High	High	Low	Moderate	Low	Moderate	Moderate	Moderate	High	Moderate	Moderate	Low	Low			Cyber security incidents related to utilities disruptions.	Education on plans for unusual disasters like serious chemical spills on interstate or surface streets.	City of Albuquerque	over 10 years	
583	Low	Moderate	Moderate	Low	Low	High	High	Low	Low	High	High	Moderate	Moderate	Moderate	High	High	High	Moderate	Moderate	High		1-2	Wildfire Fuels Treatment projects (i.e. mechanical, prescribed burning, thinning, etc.);Continued Participation in the National Flood Insurance Program. The National Flood Insurance Program (NFIP) is managed by FEMA and enables homeowners, business owners and renters in participating communities to purchase federally backed flood insurance. ;Generators for Critical Facilities ;Public Education/Awareness ;Stormwater Drainage Improvements ;Stream Restoration ;Water Conservation ;Dam safety ;Improve reliability of communications systems ;		City of Albuquerque	5-10 years	
584	Low	Moderate	Moderate	Low	Low	High	High	High	High	Low	Moderate	Low	High	High	High	High	High	Moderate	Low	Moderate		3-5	make sure we are trying to mitigate the hazards rather than merely responding to them	Indoor/Outdoor Warning systems ;Wildfire Fuels Treatment projects (i.e. mechanical, prescribed burning, thinning, etc.);Continued Participation in the National Flood Insurance Program. The National Flood Insurance Program (NFIP) is managed by FEMA and enables homeowners, business owners and renters in participating communities to purchase federally backed flood insurance. ;Critical Facilities Protection ;Generators for Critical Facilities ;Planning/Zoning ;Public Education/Awareness ;Evacuation route development ;Improve reliability of communications systems ;	City of Albuquerque	5-10 years	
585	Moderate	Moderate	High	Low	Low	Moderate	High	High	High	High	High	Moderate	Moderate	Moderate	Moderate	Moderate	Moderate	High	Low	Moderate		5-Mar	WESTSIDE of Albuquerque, what about liquefaction? I know the WESTSIDE of Albuquerque, has a large amount of it.	Indoor/Outdoor Warning systems ;Public Education/Awareness ;Improve reliability of communications systems ;Dam safety ;Evacuation route development ;Floodprone Property Buyout ;Water Conservation ;Planning/Zoning ;Generators for Critical Facilities ;Critical Facilities Protection ;	City of Albuquerque	5-10 years	
586	Low	High	Moderate	Moderate	Low	Moderate	High	High	High	Low	High	Moderate	High	Moderate	Moderate	Moderate	High	Low	Moderate	Moderate		2-Jan	Indoor/Outdoor Warning systems ;Wildfire Fuels Treatment projects (i.e. mechanical, prescribed burning, thinning, etc.);Continued Participation in the National Flood Insurance Program. The National Flood Insurance Program (NFIP) is managed by FEMA and enables homeowners, business owners and renters in participating communities to purchase federally backed flood insurance. ;Generators for Critical Facilities ;Public Education/Awareness ;Forest Health/Watershed Protection ;Stream Restoration ;Water Conservation ;Evacuation route development ;Improve reliability of communications systems ;		City of Albuquerque	5-10 years	
587	Low	Moderate	Moderate	Low	Moderate	High	High	High	High	Moderate	High	Low	High	Moderate	High	High	High	High	Low	Moderate		2-Jan	Indoor/Outdoor Warning systems ;Wildfire Fuels Treatment projects (i.e. mechanical, prescribed burning, thinning, etc.);Public Education/Awareness ;Forest Health/Watershed Protection ;Stream Restoration ;Critical Facilities Protection ;Water Conservation ;Evacuation route development ;Improve reliability of communications systems ;		City of Albuquerque	over 10 years	
588	Low	Moderate	Low	Moderate	Moderate	Moderate	High	Moderate	High	Moderate	High	Low	Low	Moderate	High	Moderate	Moderate	Low	Moderate	Moderate		2-Jan	Indoor/Outdoor Warning systems ;Continued Participation in the National Flood Insurance Program. The National Flood Insurance Program (NFIP) is managed by FEMA and enables homeowners, business owners and renters in participating communities to purchase federally backed flood insurance. ;Critical Facilities Protection ;Generators for Critical Facilities ;Public Education/Awareness ;Education and Discounts on Flood Insurance ;Floodprone Property Buyout ;Evacuation route development ;Dam safety ;		City of Albuquerque	over 10 years	
589	Moderate	High	Moderate	Low	Low	Moderate	High	High	High	Low	High	Low	Moderate	Moderate	High	Moderate	Moderate	Low	Moderate	Moderate		2-Jan	Drought seems the most pressing hazard.	Water Conservation ;Forest Health/Watershed Protection ;Stream Restoration ;Planning/Zoning ;Wildfire Fuels Treatment projects (i.e. mechanical, prescribed burning, thinning, etc.);Indoor/Outdoor Warning systems ;	mobile phone based warnings seem best for most disasters.	City of Albuquerque	over 10 years
590	Low	High	High	Low	Moderate	Low	High	High	High	Low	High	Low	Moderate	Low	Low	Moderate	Moderate	Low	Moderate	Low		2-Jan	Large tree branches falling by high winds	Indoor/Outdoor Warning systems ;Continued Participation in the National Flood Insurance Program. The National Flood Insurance Program (NFIP) is managed by FEMA and enables homeowners, business owners and renters in participating communities to purchase federally backed flood insurance. ;Critical Facilities Protection ;Generators for Critical Facilities ;Stormwater Drainage Improvements ;Forest Health/Watershed Protection ;Evacuation route development ;Improve reliability of communications systems ;	Inventory and monitoring of large trees growing close to residences and public facilities.	City of Albuquerque	1-5 years
591	Low	Moderate	Moderate	Low	Low	High	High	High	High	Low	High	Low	High	Moderate	Moderate	High	Moderate	Moderate	Moderate	Moderate		2-Jan	Currently the greatest hazard is wind. Anything that can be done to keep public trees pruned would be helpful.	Wildfire Fuels Treatment projects (i.e. mechanical, prescribed burning, thinning, etc.);Critical Facilities Protection ;Generators for Critical Facilities ;Public Education/Awareness ;Stormwater Drainage Improvements ;Water Conservation ;	City of Albuquerque	5-10 years	
592	Low	Low	Low	Low	Low	Moderate	Moderate	Moderate	High	Low	Moderate	Low		Low	Low	Moderate	Moderate	Low	Low	Low		0	Snow storms	Generators for Critical Facilities ;Indoor/Outdoor Warning systems ;	City of Albuquerque	over 10 years	

Public Survey Results

593	Low	Moderate	Moderate	Low	Low	Moderate	High	High	High	Low	High	Moderate	High	Moderate	Low	Moderate	Moderate	Low	Low	Moderate	0		Indoor/Outdoor Warning systems ;Wildfire Fuels Treatment projects (i.e. mechanical, prescribed burning, thinning, etc.);Continued Participation in the National Flood Insurance Program. The National Flood Insurance Program (NFIP) is managed by FEMA and enables homeowners, business owners and renters in participating communities to purchase federally backed flood insurance. ;Critical Facilities Protection ;Generators for Critical Facilities ;Planning/Zoning ;Public Education/Awareness ;Stormwater Drainage Improvements ;Forest Health/Watershed Protection ;Stream Restoration ;Education and Discounts on Flood Insurance ;Water Conservation ;Evacuation route development ;	City of Albuquerque	over 10 years	
594	Low	High	Low	Low	Low	Moderate	High	Moderate	High	Moderate	High	Moderate	High	High	High	High	High	High	Moderate	Moderate	2-Jan	Even after the layout and plan was reworked, Covid testing at the balloon park I felt was a disaster. Appointments didn't make any difference. Make that little difference. My car broke down in line. You need to rework contact Covid testing throughout the city and have a more efficient plan to get cars through. I was there as a requirement for surgery and put somebody through that experience was shameful. It was one of the worst experiences of my life. I believe our location next to Sandia Lab's increases our risk of nuclear attack. Fire I believe is the most common hazard we will face	Indoor/Outdoor Warning systems ;Wildfire Fuels Treatment projects (i.e. mechanical, prescribed burning, thinning, etc.);Continued Participation in the National Flood Insurance Program. The National Flood Insurance Program (NFIP) is managed by FEMA and enables homeowners, business owners and renters in participating communities to purchase federally backed flood insurance. ;Critical Facilities Protection ;Generators for Critical Facilities ;Planning/Zoning ;Public Education/Awareness ;Stormwater Drainage Improvements ;Forest Health/Watershed Protection ;Stream Restoration ;Education and Discounts on Flood Insurance ;Water Conservation ;Floodprone Property Buyout ;Evacuation route development ;Dam safety ;improve reliability of communications systems ;	When I travel through Arizona I see that they are for us look very different than our forest. In many locations in Arizona I see evidence of thinning and brush removal. We could keep people employed during this difficult economic period by civic work like that	City of Albuquerque	over 10 years
595	Low	Low	Low	Low	Low	Moderate	High	High	High	Low	Moderate	Moderate	High	Moderate	High	High	Moderate	Moderate	Low	Moderate	2-Jan	I-40 river crossing incident.	Indoor/Outdoor Warning systems ;Critical Facilities Protection ;Planning/Zoning ;Water Conservation ;Evacuation route development ;improve reliability of communications systems ;	City of Albuquerque	over 10 years	
596	Low	High	Moderate	Low	Low	Moderate	High	High	High	Low	High	Low	Low	Moderate	High	High	High	High	Low	High	2-Jan		Indoor/Outdoor Warning systems ;Wildfire Fuels Treatment projects (i.e. mechanical, prescribed burning, thinning, etc.);Continued Participation in the National Flood Insurance Program. The National Flood Insurance Program (NFIP) is managed by FEMA and enables homeowners, business owners and renters in participating communities to purchase federally backed flood insurance. ;Critical Facilities Protection ;Generators for Critical Facilities ;Public Education/Awareness ;Planning/Zoning ;Forest Health/Watershed Protection ;Stormwater Drainage Improvements ;Stream Restoration ;Education and Discounts on Flood Insurance ;Water Conservation ;Evacuation route development ;improve reliability of communications systems ;	City of Albuquerque	over 10 years	
597	Low	Moderate	Moderate	Low	Low	Moderate	Moderate	Moderate	Moderate	Low	Moderate	Low	Low	Moderate	Low	Low	Moderate	High	Moderate	High	2-Jan	Kids driving atv in arroyos into early morning hours revving their atv engines	Planning/Zoning ;Public Education/Awareness ;Stormwater Drainage Improvements ;	Blossom Ridge in Anderson hills	1-5 years	
598	Low	High	Moderate	Moderate	Low	Moderate	High	Moderate	High	High	High	High	High	High	Moderate	Moderate	High	Moderate	Moderate	Moderate		No	Wildfire Fuels Treatment projects (i.e. mechanical, prescribed burning, thinning, etc.);Indoor/Outdoor Warning systems ;Continued Participation in the National Flood Insurance Program. The National Flood Insurance Program (NFIP) is managed by FEMA and enables homeowners, business owners and renters in participating communities to purchase federally backed flood insurance. ;Generators for Critical Facilities ;Planning/Zoning ;Stream Restoration ;Water Conservation ;Dam safety ;	City of Albuquerque	over 10 years	
599	Low	Moderate	Moderate	Low	Low	Moderate	High	High	High	Low	High	Moderate	Moderate	Low	Low	Low	Low	Low	Low	High	5-Mar	I would like the planning committee to consider the effects of climate change in determining which hazards to prioritize. For example, climate science predicts New Mexico will see more extreme heat, drought, and flash flooding (more precipitation as rain than snow), so the plan should consider these factors and make sure infrastructure investments contribute to climate resilience.	Wildfire Fuels Treatment projects (i.e. mechanical, prescribed burning, thinning, etc.);Critical Facilities Protection ;Planning/Zoning ;Stormwater Drainage Improvements ;Forest Health/Watershed Protection ;Stream Restoration ;Water Conservation ;Floodprone Property Buyout ;Evacuation route development ;improve reliability of communications systems ;	City of Albuquerque	1-5 years	
600	Low	Moderate	Moderate	Low	Low	Moderate	High	Moderate	High	Moderate		Low	High	Moderate		High		Moderate	Moderate	Moderate	2-Jan	Public health	Wildfire Fuels Treatment projects (i.e. mechanical, prescribed burning, thinning, etc.);Planning/Zoning ;Public Education/Awareness ;Forest Health/Watershed Protection ;improve reliability of communications systems ;	City of Albuquerque	over 10 years	
601	Low	High	Low	Low	Low	Moderate	High	Moderate	High	Low	High	Moderate	High	Low	Moderate	Moderate	Low	High	Low	Moderate	2-Jan		Indoor/Outdoor Warning systems ;Generators for Critical Facilities ;Planning/Zoning ;Public Education/Awareness ;Education and Discounts on Flood Insurance ;Water Conservation ;Evacuation route development ;improve reliability of communications systems ;	I think you have it pretty well covered.	City of Albuquerque	over 10 years
602	Low	High	High	Low	Low	High	High	High	High	Low	Moderate	Moderate	Moderate	Low	Low	Moderate	Moderate	High	Moderate	High	0	Fires and floods	Wildfire Fuels Treatment projects (i.e. mechanical, prescribed burning, thinning, etc.);Continued Participation in the National Flood Insurance Program. The National Flood Insurance Program (NFIP) is managed by FEMA and enables homeowners, business owners and renters in participating communities to purchase federally backed flood insurance. ;Generators for Critical Facilities ;	City of Albuquerque	1-5 years	
603	Moderate	Low	Low	Moderate	High	Moderate	Low	Low	Low	Low	Low	Moderate	Low	Moderate	High	Low	Moderate	Moderate	High	High	2-Jan		Wildfire Fuels Treatment projects (i.e. mechanical, prescribed burning, thinning, etc.);Continued Participation in the National Flood Insurance Program. The National Flood Insurance Program (NFIP) is managed by FEMA and enables homeowners, business owners and renters in participating communities to purchase federally backed flood insurance. ;Forest Health/Watershed Protection ;Evacuation route development ;improve reliability of communications systems ;	City of Albuquerque	over 10 years	
604	Low	Moderate	Low	Low	Low	Low	High	Moderate	High	Low	High	Low	High	High	Moderate	Moderate	Moderate	Moderate	Moderate	Moderate	2-Jan		Wildfire Fuels Treatment projects (i.e. mechanical, prescribed burning, thinning, etc.);Public Education/Awareness ;Forest Health/Watershed Protection ;Stream Restoration ;Water Conservation ;improve reliability of communications systems ;	City of Albuquerque	5-10 years	
605	Low	High	High	Moderate	Low	Moderate	High	High	High	Low	High	Moderate	High	High	Moderate	High	High	High	Moderate	High	5-Mar		Indoor/Outdoor Warning systems ;Wildfire Fuels Treatment projects (i.e. mechanical, prescribed burning, thinning, etc.);Continued Participation in the National Flood Insurance Program. The National Flood Insurance Program (NFIP) is managed by FEMA and enables homeowners, business owners and renters in participating communities to purchase federally backed flood insurance. ;Public Education/Awareness ;Water Conservation ;Evacuation route development ;improve reliability of communications systems ;	Fiber-optics/cables need improvement in ageing neighborhoods.	City of Albuquerque	over 10 years
606	Low	High	Low	Low	Low	Low	Moderate	Low	Moderate		Low	Low	Low	Low	Moderate	Moderate	Low	Low	Low	Low	2-Jan	Albuquerque. Yes, my biggest concern would be opportunistic crime during the aftermath of a disaster.	Wildfire Fuels Treatment projects (i.e. mechanical, prescribed burning, thinning, etc.);Continued Participation in the National Flood Insurance Program. The National Flood Insurance Program (NFIP) is managed by FEMA and enables homeowners, business owners and renters in participating communities to purchase federally backed flood insurance. ;Critical Facilities Protection ;Generators for Critical Facilities ;Public Education/Awareness ;Forest Health/Watershed Protection ;Stream Restoration ;Education and Discounts on Flood Insurance ;Water Conservation ;improve reliability of communications systems ;	Each community (ie: Supper Rock, Snow Heights, etc..) should have designated community leaders through whom trusted information could be passed to neighbors. NextDoor is a great resource for this as well as neighborhood meetings and group emails. Maybe even a phone chain. People from NM seem strangely suspicious sometimes, and I think having a trusted chain of communication to spread information as well as keep that information accurate and undiluted is critical.	City of Albuquerque	1-5 years
607	Low	High	Moderate	Low	Low	Low	High	Low	Moderate	Moderate	High	Low	High	Moderate	Low	Low	Low	Low	Low	Low	0	Climate change. It effects the world and every human, animal, and life on this planet!	Public Education/Awareness ;Forest Health/Watershed Protection ;Water Conservation ;	Education on climate change and the effects it is causing. There is no turning back on this issue. Mitigating is not possible. Complete turnaround of the way people think is needed now.	City of Albuquerque	over 10 years
608	Moderate	High	Moderate	Low	Low	Moderate	High	High	High	Moderate	Moderate	Low	High	Moderate	Moderate	Moderate	High	High	Low	Moderate	2-Jan		Indoor/Outdoor Warning systems ;Continued Participation in the National Flood Insurance Program. The National Flood Insurance Program (NFIP) is managed by FEMA and enables homeowners, business owners and renters in participating communities to purchase federally backed flood insurance. ;Wildfire Fuels Treatment projects (i.e. mechanical, prescribed burning, thinning, etc.);Critical Facilities Protection ;Generators for Critical Facilities ;Stormwater Drainage Improvements ;Forest Health/Watershed Protection ;Stream Restoration ;Water Conservation ;Evacuation route development ;	City of Albuquerque	1-5 years	
609	Low	High	Low	Low	Moderate	Low	High	Moderate	High	Low	High	Low	High	Moderate	Moderate	Moderate	Low	Low	Low	High	2-Jan		Indoor/Outdoor Warning systems ;Wildfire Fuels Treatment projects (i.e. mechanical, prescribed burning, thinning, etc.);Critical Facilities Protection ;Generators for Critical Facilities ;Planning/Zoning ;Stormwater Drainage Improvements ;Forest Health/Watershed Protection ;Stream Restoration ;Water Conservation ;Evacuation route development ;Dam safety ;improve reliability of communications systems ;	City of Albuquerque	over 10 years	

Public Survey Results

610	Low	Moderate	Low	Low	Low	Low	High	Moderate	High	Low	Moderate	Low	High	Low	Low	Moderate	Low	Low	Low	Moderate	2-Jan		Indoor/Outdoor Warning systems ;Wildfire Fuels Treatment projects (i.e. mechanical, prescribed burning, thinning, etc.);Critical Facilities Protection ;Generators for Critical Facilities ;Planning/Zoning ;Public Education/Awareness ;Forest Health/Watershed Protection ;Evacuation route development ;Improve reliability of communications systems ;	City of Albuquerque	over 10 years	
611	Moderate	High	Low	Low	Low	High	High	High	High	Moderate	High	Moderate	High	High	High	High	High	High	High	High	High	5-Mar	No	Indoor/Outdoor Warning systems ;Wildfire Fuels Treatment projects (i.e. mechanical, prescribed burning, thinning, etc.);Continued Participation in the National Flood Insurance Program. The National Flood Insurance Program (NFIP) is managed by FEMA and enables homeowners, business owners and renters in participating communities to purchase federally backed flood insurance. ;Critical Facilities Protection ;Generators for Critical Facilities ;Planning/Zoning ;Public Education/Awareness ;Stormwater Drainage Improvements ;Forest Health/Watershed Protection ;Stream Restoration ;Water Conservation ;Evacuation route development ;Dam safety ;Improve reliability of communications systems ;	City of Albuquerque	over 10 years
612	Low	High	Low	Moderate	Low	Moderate	High	High	High	Low	Moderate	Moderate	High	High	Moderate	High	Moderate	High	Moderate	Moderate	2-Jan		Wildfire Fuels Treatment projects (i.e. mechanical, prescribed burning, thinning, etc.);Public Education/Awareness ;Forest Health/Watershed Protection ;Improve reliability of communications systems ;	City of Albuquerque	over 10 years	
613	Moderate	Moderate	Low	Low	Moderate	Moderate	High	Moderate	Moderate	Moderate	High	Moderate	Moderate	High	Moderate	High	High	Low	Low	Moderate	2-Jan	Continuation or getting utilities back up and running (power, water, gas). If unable to get to home due to chemical spill/civil disturbance, plan for administration of and receiving medications to not become life threatening to life within 24 hours (insulin for type 1 diabetes, anti seizure medications, Parkinson's medications, etc).	Continued Participation in the National Flood Insurance Program. The National Flood Insurance Program (NFIP) is managed by FEMA and enables homeowners, business owners and renters in participating communities to purchase federally backed flood insurance. ;Critical Facilities Protection ;Generators for Critical Facilities ;Planning/Zoning ;Public Education/Awareness ;Forest Health/Watershed Protection ;Water Conservation ;Improve reliability of communications systems ;	Medication and water stockpile, or access to pharmacies where such medications could be immediately accessed.	City of Albuquerque	over 10 years
614	Low	High	High	Moderate	Moderate	High	High	Moderate	High	Low	High	High	High	High	High	High	High	High	High	High	High	5-Mar		Indoor/Outdoor Warning systems ;Wildfire Fuels Treatment projects (i.e. mechanical, prescribed burning, thinning, etc.);Continued Participation in the National Flood Insurance Program. The National Flood Insurance Program (NFIP) is managed by FEMA and enables homeowners, business owners and renters in participating communities to purchase federally backed flood insurance. ;Critical Facilities Protection ;Stormwater Drainage Improvements ;Forest Health/Watershed Protection ;Education and Discounts on Flood Insurance ;Water Conservation ;Evacuation route development ;Improve reliability of communications systems ;	City of Albuquerque	5-10 years
615	Low	High	Low	Low	Low	Moderate	High	Moderate	Moderate	Low	Low	Low	Moderate	Moderate	Moderate	Moderate	Low	Moderate	Low	High	2-Jan	Specifically, there is one major problem I don't see being addressed. In 2019 and 2020, there is a frightening and overwhelming use of illegal fireworks around and before July 4th. The fire danger is a real threat. One of my friends yards was set on fire. There are an overwhelming amount of illegal fireworks that make you feel like you can't leave the house because of fire watch. The booming noise is frightening to those who have been in war, pets, and children. This can't happen again next year.	Wildfire Fuels Treatment projects (i.e. mechanical, prescribed burning, thinning, etc.);Continued Participation in the National Flood Insurance Program. The National Flood Insurance Program (NFIP) is managed by FEMA and enables homeowners, business owners and renters in participating communities to purchase federally backed flood insurance. ;Public Education/Awareness ;	I think if civil unrest leads to destruction of property or life, that should be addressed.	City of Albuquerque	over 10 years
616	Moderate	High	Moderate	Moderate	Moderate	High	High	High	High	Low	High	Moderate	High	Moderate	Moderate	Moderate	Moderate	High	Moderate	High	More than 5 times	Flooding in the streets, civil disturbance, and the pandemic have all affected me in Bernalillo county in the past year.	Wildfire Fuels Treatment projects (i.e. mechanical, prescribed burning, thinning, etc.);Public Education/Awareness ;Stormwater Drainage Improvements ;	The drainage systems on the roadways here do not properly drain stormwater during monsoon season, and they should be improved to reduce the risk to public safety.	City of Albuquerque	1-5 years
617	Low	Moderate	Moderate	Low	Low	High	High	High	High	Moderate	High	Low	High	High	High	High	High	Moderate	Moderate	Moderate	0	No	Indoor/Outdoor Warning systems ;Generators for Critical Facilities ;Forest Health/Watershed Protection ;Stream Restoration ;Evacuation route development ;Improve reliability of communications systems ;	Urban/wild land interface Nuclear materials accident	City of Albuquerque	over 10 years
618	Low	High	High	Low	Low	Moderate	High	High	High	Low	High	Low	High	High	Moderate	High	High	Low	Low	High	5-Mar	Power outages.	Indoor/Outdoor Warning systems ;Wildfire Fuels Treatment projects (i.e. mechanical, prescribed burning, thinning, etc.);Continued Participation in the National Flood Insurance Program. The National Flood Insurance Program (NFIP) is managed by FEMA and enables homeowners, business owners and renters in participating communities to purchase federally backed flood insurance. ;Critical Facilities Protection ;Generators for Critical Facilities ;Planning/Zoning ;Public Education/Awareness ;Forest Health/Watershed Protection ;Stream Restoration ;Education and Discounts on Flood Insurance ;Water Conservation ;Evacuation route development ;Dam safety ;Improve reliability of communications systems ;Floodprone Property Buyout ;		City of Albuquerque	over 10 years
619	Moderate	Low	Low	Low	Low	Moderate	High	High	High	Low	High	Moderate	High	Moderate	High	Low	Moderate	Low	Low	Low	5-Mar	Civil Unrest caused by irresponsible police officers/gov't officials who continue to ignore the demands of people to hold the responsible for the murders of innocent civilians. (I am not saying that there isn't the occasional need for police to use deadly force against people in certain situations, but they use it FAR too often against FAR too many people.) City, county and state jurisdictions can all be affected by this. This issue can be addressed directly by putting into place new government regulations/laws that make it easier to prosecute police officers for murder and also by de-militarizing police departments when they are dealing with protesters. Civil Unrest caused by divisive politicians... No easy local answer to this one - but if our local and state level officials stood up for a stronger set of social justice values perhaps we wouldn't have to deal with people like our current president and his supporters trying to rip our communities apart! - All jurisdictions are directly affected by this!	Wildfire Fuels Treatment projects (i.e. mechanical, prescribed burning, thinning, etc.);Continued Participation in the National Flood Insurance Program. The National Flood Insurance Program (NFIP) is managed by FEMA and enables homeowners, business owners and renters in participating communities to purchase federally backed flood insurance. ;Forest Health/Watershed Protection ;Stream Restoration ;Public Education/Awareness ;Water Conservation ;	Be proactive with our vulnerable populations... If we actually took care of our homeless and mentally ill populations now, we wouldn't have to address them when they are in dire straights during a disaster. De-militarize and re-train our police so people feel safe contacting them and using them as a resource during times of crisis.	City of Albuquerque	over 10 years
620	Low	Moderate	Moderate	Low	Low	High	High	High	High	Moderate	High	High	Moderate	High	Moderate	High	Moderate	Moderate	Low	Moderate	2-Jan		Wildfire Fuels Treatment projects (i.e. mechanical, prescribed burning, thinning, etc.);Public Education/Awareness ;Forest Health/Watershed Protection ;Water Conservation ;	City of Albuquerque	5-10 years	
621	Low	High	High	Low	Moderate	High	High	High	High	Low	High	Moderate	Moderate	Moderate	Moderate	Moderate	High	Moderate	Moderate	Moderate	2-Jan	High winds affecting utilities, damaging property, causing accidents. Winter storms affecting transportation. Floods affecting low lying areas.	Indoor/Outdoor Warning systems ;Wildfire Fuels Treatment projects (i.e. mechanical, prescribed burning, thinning, etc.);Continued Participation in the National Flood Insurance Program. The National Flood Insurance Program (NFIP) is managed by FEMA and enables homeowners, business owners and renters in participating communities to purchase federally backed flood insurance. ;Generators for Critical Facilities ;Planning/Zoning ;Public Education/Awareness ;Stormwater Drainage Improvements ;Forest Health/Watershed Protection ;Stream Restoration ;Water Conservation ;Floodprone Property Buyout ;Evacuation route development ;Dam safety ;Improve reliability of communications systems ;		City of Albuquerque	1-5 years

Public Survey Results

622	Moderate	High	High	High	Low	Low	High	Low	Moderate	High	Low	High	High	High	Moderate	High	High	High	Low	Moderate	More than 5 times	<p>Yes: All these issues are political hot potatoes and little will be done. This is just for your information in case you have interest.</p> <p>1) John B. Roberts Dam is listed as high hazard [to include human death] on federal registry of dams, yet this particular federal dam gets happenstance maintenance and no inspection. It's just enough to say they are doing something about it. It's a disaster waiting to happen. Those who lose will be the downstream homeowners and the State Engineer/ Federal Govt. is blind to the risk. The amount of politicization of this issue is out of proportion to the non-partisan nature of a dam failure. AMAFCA has not developed an emergency evacuation plan for downstream inundation areas.... yet taxpayer paid bonds are misappropriated so do not pay for it.</p> <p>2) Water Authority Aquifer Pumping Program: is causing subsidence in some well drilling locations. It's fracking but, again, so politicized and subject to finger-pointing that the Water Authority is doing their best to hide this disaster risk. The subsidence has already caused visible damage to a minimum of 3 area homes and the owners are technologically challenged thus don't recognize water well fracking-like subsidence issues.</p> <p>3) a large wildfire in the Sandia's can cause erosion and sedimentation in bear canyon arroyo. This sedimentation, can and will cause the dam outlet tunnel to fail due to obstruction causing downstream flooding.</p> <p>4) Issues related to drought are causing dirt to become airborne during high winds. While the effects are temporary to humans, the</p>	<p>Wildfire Fuels Treatment projects (i.e. mechanical, prescribed burning, thinning, etc.);Continued Participation in the National Flood Insurance Program. The National Flood Insurance Program (NFIP) is managed by FEMA and enables homeowners, business owners and renters in participating communities to purchase federally backed flood insurance. ;Critical Facilities Protection ;Generators for Critical Facilities ;Planning/Zoning ;Stormwater Drainage Improvements ;Stream Restoration ;Education and Discounts on Flood Insurance ;Floodprone Property Buyout ;Dam safety ;Evacuation route development ;Improve reliability of communications systems ;Forest Health/Watershed Protection ;</p>	<p>Due to the highly political nature of CABQ Planning & Zoning there are sensible CABQ development ordinances already in place, yet, monied interests apparently override common sense. The mark of a civilized society is the ability of planners to foresee disasters and mitigate in advance. Yet, good luck getting CABQ Planning to even consider inexpensive disaster mitigations planning. This kind of planning even brings jobs to the City, yet, the stranglehold is too tight.</p>	City of Albuquerque	over 10 years
623	Low	High	Moderate	Moderate	Low	Moderate	High	High	High	Low	High	Moderate	High	High	Moderate	Moderate	High	Low	Low	Moderate	5-Mar	<p>Power outages due to high winds, particulate in the air from wildfires, documented toxic waste dumping in the Rio Grande, oil and gas companies' unregulated dumping of toxic produced water that affects the food we eat and the water we drink and irrigate with, substandard testing of tap water, people burning fires in the backyards, people wasting water watering turf in their yards instead of conserving our most needed resource, people using RoundUp in their yards on a regular basis...</p>	<p>Generators for Critical Facilities ;Water Conservation ;Continued Participation in the National Flood Insurance Program. The National Flood Insurance Program (NFIP) is managed by FEMA and enables homeowners, business owners and renters in participating communities to purchase federally backed flood insurance. ;Wildfire Fuels Treatment projects (i.e. mechanical, prescribed burning, thinning, etc.);Planning/Zoning ;Public Education/Awareness ;Stormwater Drainage Improvements ;Forest Health/Watershed Protection ;Stream Restoration ;Evacuation route development ;Improve reliability of communications systems ;</p>	<p>Socioeconomic disparities and poverty affect everyone and equitable mitigation is imperative. If we do not do more to close the gap between the wealthy and the poor in NM, the disasters will be magnified for everyone. Statistically poor people with poor healthcare and lack of money for the basics are spreading Covid 19 more than those who have clean running water and the ability to wash their masks and the ability to stay at home safely without overcrowded spaces.</p>	City of Albuquerque	1-5 years
624	Moderate	High	Low	Low	Moderate	High	High	Moderate	High	Low	High	Moderate	High	Moderate	High	High	High	Moderate	High		2-Jan	<p>Public Education/Awareness ;Evacuation route development ;Improve reliability of communications systems ;Indoor/Outdoor Warning systems ;Water Conservation ;</p>	<p>Erosion of earth under structures built on sand</p>	City of Albuquerque	over 10 years	

Public Survey Results

ID	Terremotos	Incendios forestales	Inundaciones	Deslizamientos de tierra	Tornados	Tormentas invernales	Sequía	Tormentas eléctricas	Vientos fuertes	Falla de presas	Calor extremo	Subsidencia/hundimiento global del terreno	Pandemias
1	Bajo	Moderado	Bajo	Bajo	Bajo	Bajo	Alot	Moderado	Moderado	Bajo	Alot	Bajo	Moderado
2	Bajo	Alot	Moderado	Bajo	Bajo	Alot	Alot	Bajo	Moderado	Alot	Alot	Moderado	Alot
3	Bajo	Moderado	Bajo	Bajo	Bajo	Moderado	Alot	Moderado	Alot	Moderado	Alot	Bajo	Moderado
4	Bajo	Moderado	Bajo	Bajo	Bajo	Moderado	Moderado	Moderado	Moderado	Bajo	Moderado	Bajo	Bajo
5	Bajo	Alto	Bajo	Moderado	Bajo	Bajo	Alto	Moderado	Alto	Bajo	Alto	Moderado	Moderado

Public Survey Results

Incidentes con materiales peligrosos	Amenazas tiradores activos	Cyber Threat	Interrupción de los servicios públicos	Disturbios civiles	Incidentes de transporte aéreo	Accidentes de tránsito	¿Cuántas veces un peligro natural ha interrumpido su vida diaria en los últimos cinco años?	¿Cuenta usted con información sobre peligros específicos o problemas en su área que quisiera que el comité de planificación considere? Anote la jurisdicción a la cuál aplica.
Bajo	Moderado	Bajo	Bajo	Bajo	Bajo	Moderado	0 veces	No se que peligros hay en esta area
Alot	A lot	Alot	Alot	Moderado	Bajo	Moderado	Más de 5 veces	Tijeras & Bernalillo County. Water shortage (drought and well water availability; sustainable population in Albuquerque and the greater Metro area?), fire danger (build up of fuel loads in forests), and pandemic responses in various sectors (economic- ways to provide people with a basic income for a period of time? education- utilizing people with BA/BSs, MScs and PhDs in the state for remote teaching programs? I know I'm getting semi-off topic and specific here...). Food and shelter availability during large fires and pandemics being important for individuals and communities' wellbeing, and mitigating civil unrest.
Moderado	Moderado	Moderado	Moderado	Alot	Bajo	Alot	1 a 2 veces	No
Bajo	Bajo	Bajo	Bajo	Bajo	Bajo	Moderado	1 a 2 veces	No, Bernalillo
Alto	Bajo	Moderado	Moderado	Bajo	Bajo	Moderado	1 a 2 veces	Mala gestión de respuesta.

Los siguientes tipos de acciones de mitigación podrían considerarse en Albuquerque y el condado de Bernalillo. Por favor indique el tipo de acción de mitigación, que usted crea que deba tener la m...

Salud del bosque / Protección de cuencas;Conservación del agu

Sistemas de advertencia en interiores/exteriores.;Proyectos para el tratamiento de combustibles en incendios forestales (esto es: tratamientos mecánicos, quema prescrita, aclareo, etc.);Protección de instalaciones críticas;Educación pública / Sensibilización;Mejoras al sistema de drenaje de aguas pluviales;Salud del bosque / Protección de cuencas;Restauración de Corrientes (ríos, etc.);Conservación del agua;Desarrollo de rutas de evacuación.;Mejorar la confiabilidad de los sistemas de comunicaciones.;

Proyectos para el tratamiento de combustibles en incendios forestales (esto es: tratamientos mecánicos, quema prescrita, aclareo, etc.);Educación pública / Sensibilización;Mejoras al sistema de drenaje de aguas pluviales;Salud del bosque / Protección de cuencas;Restauración de Corrientes (ríos, etc.);Educación y descuentos en seguros contra inundaciones;Conservación del agua;Mejorar la confiabilidad de los sistemas de comunicaciones.;

Proyectos para el tratamiento de combustibles en incendios forestales (esto es: tratamientos mecánicos, quema prescrita, aclareo, etc.);Educación pública / Sensibilización;Salud del bosque / Protección de cuencas;Conservación del agua;Desarrollo de rutas de evacuación.;Mejorar la confiabilidad de los sistemas de comunicaciones.;

Mejoras al sistema de drenaje de aguas pluviales;Salud del bosque / Protección de cuencas;Restauración de Corrientes (ríos, etc.);Conservación del agua;Desarrollo de rutas de evacuación.;Mejorar la confiabilidad de los sistemas de comunicaciones.;

Public Survey Results

Por favor, comente sobre cualquier otra acción mitigatoria pre-desastre que el comité de planificación debe considerar para reducir pérdidas futuras causadas por desastres:	Por favor, indique la comunidad donde vive:	¿Cuánto tiempo ha vivido en esta comunidad?
ja;	Ciudad de Albuqu	De 1 a 5 años
<p>Food availability in relation to the more widespread and destructive dangers listed is also very important.</p> <p>Sea level rise won't directly impact New Mexico, physically, however population increases (associated strains on public services and food+water+energy supply and demand) and civil unrest from environmental refugees in the coming decades is something worth acknowledging as well, probably. There could even be more strain on the southern border due to those more widespread environmental changes, and as the biggest city in NM Albuquerque could be expected to play a large role in helping this new form of migrants (American and otherwise).</p> <p>Energy availability can be lifesaving. Without electricity we can't pump water from our well here at home, and during heat waves, or winter storms, it cools/heats our homes...keeps hospitals running, et cetera. So back-up electrical generation and more stable+safe round the clock technologies (like thorium reactors) should be looked into further to mitigate the potential harm to life in those extremes.</p> <p>Even if we don't know if/when they would happen, it is for that reason in essence and their severity that potential "Black Swan" events should be considered to at least some degree.</p>	Localidad de Tijeras	De 5 a 10 años
	Ciudad de Albuquerque	Más de 10 años
	Ciudad de Albuquerque	De 5 a 10 años
Acción amplia de conservar el agua y la tierra. Entrenamiento de personas hábiles.	Ciudad de Albuquerque	Más de 10 años

Results of Public Feedback Survey - Public Review Period

ID	Start time	Completion time	What part of Bernalillo County	Select affiliation (select one)	Please provide comments regarding the draft update of the Albuquerque Hazard Mitigation Plan
1	3/5/21 15:01:30	3/5/21 17:06:52	City of Albuquerque	Member of the Public;	All of your wildfire mitigation plans are focused on the Bosque. We live in the foothills, which has had several near misses in the past several years. You don't have any risk mitigation plans for the foothills, including: High Desert, Glenwood Hills, Sandia Heights and the remaining communities. We pay the highest real estate taxes in the City/County AND there should be some plans to mitigate risks in our areas as well.
2	3/8/21 12:09:30	3/8/21 12:11:49	City of Albuquerque	Member of the Public;	All of your wildfire mitigation plans are focused on the Bosque. We live in the foothills, which has had several near misses in the past several years. You don't have any risk mitigation plans for the foothills, including: High Desert, Glenwood Hills, Sandia Heights and the remaining communities. We pay the highest real estate taxes in the City/County AND there should be some plans to mitigate risks in our areas as well.

From: [Field, Scott](#)
To: [Zubel, Nicholas F.](#)
Cc: [Carr, Amy](#)
Subject: FW: Hazard Mitigation Plan Documents
Date: Thursday, February 18, 2021 3:07:12 PM
Attachments: [image001.png](#)
[image002.png](#)
[image003.png](#)
[9 Elements of Watershed Based Planning.pdf](#)

Nick – we heard back from Tijeras and they’re okay with us just mentioning their additional facilities in the narrative.

I think that’s all we need to get a public review draft out. Only glitch is our admin/document person is in Austin and has been without power all week! But if she’s not back online by Monday I’ll track down another person to take care of it, so we should be able to get a public review draft out by the end of next week at the latest. How long do you want to keep the public comment period open for? We typically do 2 weeks, but we can do 1 week or 1 month if you prefer? Thanks,

W. Scott Field

Senior Emergency Management Specialist
Phone: 720-569-9266
scott.field@woodplc.com
www.woodplc.com



From: Hallie Brown <hbrown@villageoftijeras.com>
Sent: Thursday, February 18, 2021 1:35 PM
To: Field, Scott <scott.field@woodplc.com>; Nicolas Kennedy <NKennedy@villageoftijeras.com>
Subject: RE: Hazard Mitigation Plan Documents

CAUTION: External email. Please do not click on links/attachments unless you know the content is genuine and safe.

Hi Scott,

Apologies for the delayed response, we have been dealing with a rather sustainable snow storm here over the last few days that have kept my hands tied.

Page 3-11, Attached are the documents I have regarding the Upper Tijeras Creek Watershed Based Plan, I believe this is a draft, so if that is not relevant for this iteration of the plan, then just let me know.

Page 4-19, here are few sentences about the Tijeras Arroyo, “The Tijeras Arroyo also lies east of the Rio Grande and City of Albuquerque. Historically, it has provided water to land grant communities in the East Mountains and creates a natural corridor through the Village of Tijeras and surrounding communities.”

For T-24, let’s go ahead and remove it, as it is not necessarily relevant at our elevation.

For the additional activity (which will be t-36), we will add Maintenance Building Construction, which will cover dam failure, drought, earthquake, extreme heat, flood, hazmat release, high wind, landslide, land subsidence, serve winter storm, thunderstorm, tornado, and wildfire, goals 1-7, priority is high. Estimated cost is \$750,000 and we have secured \$200,000 of capital outlay so far for the project. Other possible funding sources would be state and FEMA grants. The timeline is 2022. Status would be new in 2020.

Yes, go ahead and add that to T-32.

Finally, listing the facilities narratively is fine. It’s shame we didn’t get looped in earlier to provide that information, but I

think capturing it in the text should be sufficient.

Thanks,



HALLIE BROWN
Clerk/Manager Village of Tijeras
PO Box 9
12 Camino Municipal
Tijeras NM 87059
505-281-1220
Cell – 505-313-1801

From: Field, Scott <scott.field@woodplc.com>

Sent: Tuesday, February 16, 2021 1:17 PM

To: Nicolas Kennedy <NKennedy@villageoftijeras.com>; Hallie Brown <hbrown@villageoftijeras.com>

Subject: RE: Hazard Mitigation Plan Documents

Hi Nick & Hallie,

These look great, and thank you again for jumping on these so quickly. Just a handful of follow-up questions:

Page 3-11 Potentially include Tijeras Creek Watershed Collaborative and their plan

- I'm not sure which plan you mean – can you send me the document or a link?

Page 4-19 – May want to add note about Tijeras Arroyo

- Sounds good, can you give me a sentence or two?

The statuses of your 2015 mitigation actions look great. Only question is on T-24 Activate Shelter Plan to Set up Public Cooling Centers you noted “issue affects Albuquerque Metro Area more than Village of Tijeras.” That makes sense, so do you want to delete the action? No point keeping it if it's not something you think you need to do, and you have two other actions for extreme heat.

Your two new actions are good, but unfortunately FEMA won't count either of them towards the “one new action” requirement: T-34 is planning not mitigation, and T-35 is for human-caused hazards. We can definitely keep both of them, but I'm still going to need another good new action that addresses a natural hazard.

Also you currently only have one action for land subsidence. Could we add that hazard to T-32 Multi-hazard Public Education Program?

Finally, thanks for submitting the additional critical facilities. We can definitely list those narratively in the text of the plan. But we don't have any budget left to re-run the critical facilities analysis and update the maps & tables accordingly. If you want to go that route, we'll need to have a conversation with Nick Zubel at CABQ about budget and scope?

Thanks again,

W. Scott Field

Senior Emergency Management Specialist

Phone: 720-569-9266

scott.field@woodplc.com

www.woodplc.com

wood.

From: Nicolas Kennedy <NKennedy@villageoftijeras.com>

Sent: Monday, February 8, 2021 2:31 PM

To: Field, Scott <scott.field@woodplc.com>

Cc: Hallie Brown <hbrown@villageoftijeras.com>

Subject: Hazard Mitigation Plan Documents

CAUTION: External email. Please do not click on links/attachments unless you know the content is genuine and safe.

Good afternoon Scott,

Please see attached a couple of documents with the Village's contributions to the 2020 Hazard Mitigation Plan. The first is a table showing the updated statuses of mitigation actions identified in the 2015 HMP and a couple of new actions. The second is feedback on the draft of the 2020 plan you sent to us.

Please let me know if you have any questions or if there is any additional information you need from us. I also wanted to let you know that both Hallie and I watched the recordings of all three of the planning committee meetings. If I need to do anything else to document our participation, let me know.

Best regards,

Nick



This message is the property of John Wood Group PLC and/or its subsidiaries and/or affiliates and is intended only for the named recipient(s). Its contents (including any attachments) may be confidential, legally privileged or otherwise protected from disclosure by law. Unauthorized use, copying, distribution or disclosure of any of it may be unlawful and is strictly prohibited. We assume no responsibility to persons other than the intended named recipient(s) and do not accept liability for any errors or omissions which are a result of email transmission. If you have received this message in error, please notify us immediately by reply email to the sender and confirm that the original message and any attachments and copies have been destroyed and deleted from your system.

If you do not wish to receive future unsolicited commercial electronic messages from us, please forward this email to: unsubscribe@woodplc.com and include "Unsubscribe" in the subject line. If applicable, you will continue to receive invoices, project communications and similar factual, non-commercial electronic communications.

Please click <http://www.woodplc.com/email-disclaimer> for notices and company information in relation to emails originating in the UK, Italy or France.

As a recipient of an email from a John Wood Group Plc company, your contact information will be on our systems and we may hold other personal data about you such as identification information, CVs, financial information and information contained in correspondence. For more information on our privacy practices and your data protection rights, please see our privacy notice at <https://www.woodplc.com/policies/privacy-notice>

Comments Received on Public Review Draft

What part of Bernalillo
County do you reside in?
Select affiliation (select all
that apply):

City of Albuquerque

Member of the Public;

Please provide comments
regarding the draft update
of the
Albuquerque/Bernalillo
County Hazard Mitigation
Plan here:

All of your wildfire mitigation plans are focused on the Bosque. We live in the foothills, which has had several near misses in the past several years. You don't have any risk mitigation plans for the foothills, including: High Desert, Glenwood Hills, Sandia Heights and the remaining communities. We pay the highest real estate taxes in the City/County AND there should be some plans to mitigate risks in our areas as well.

Comments Received on Public Review Draft

Dear Ms. Azzia,

Please Read John Ledwith's report below. I belong to the Fire Prevention and Landscape Committees of High Desert. As a High Desert Board Member, we are very concerned about the safety of this neighborhood and actively working with experts to try to mitigate the fires destructive powers. We ask you for your help and support for fire mitigation projects.

Wildfire is a very High Risk for the Foothills Communities:

The Foothills includes High Desert, where I live, Sandia Heights, Glenwood Hills and all the other developments along the east side of Tramway, all the way south to KAFB. These communities represent tens of thousands of constituents, e.g. there are 1600 homes alone in High Desert. In addition to the potential for loss of life and property, these communities represent a very significant tax base for the city and county that pays to be protected and should be protected for their sake and the sake of the city/county tax base.

The Foothills, and especially High Desert, Glenwood Hills and Sandia Heights are WUI (Wildland Urban Interface) areas. These areas have a much HIGHER risk of wildfire than most other areas within Albuquerque and need to be specifically assessed and have specific mitigation plans.

- **"A wildland-urban interface (WUI) fire** is a wildfire occurring in areas where structures and other human developments meet or intermingle with wildland vegetation-fuels. Fires in the WUI are a specific concern because **they directly pose risks to human lives, property, structures, and critical infrastructure more so than the other types of wildland fires.** Even relatively small acreage fires can result in disastrous damages." (page 4-156) **And yet the city/county plan does not even mention the hazards in the Foothills, nor have any significant plans for assessing and mitigating these hazards.**
- "Light fuels such as grasses burn quickly and serve as a catalyst for fire spread. Fuel is the only factor that is under human control." (page 4-156) And yet there is no plan for assessing and thinning dead and dry bushes or creating fire breaks in the grasslands to mitigate fire. The Foothills of High Desert, and Sandia Heights specifically are surrounded by natural grasslands in the National Forest, designated open space and arroyos, as well as on individual lots.
- "An area's terrain and land slopes affect its susceptibility to wildfire spread. Fire intensities and rates of spread increase as slope increases due to the tendency of heat from a fire to rise via convection." (page 4-156). The Foothills are built on the slopes of the Sandias, and while nothing can be done about that, other measures, such as fuel thinning, evacuations plans, etc. can help to reduce the magnitude of the risk.
- There is a history of wildfires in the foothills behind High Desert, Glenwood Hills and Sandia Heights. Wind Directions and rapid response of firefighters has so far averted a catastrophe, but as AF&R have told us repeatedly, it is not a matter of "if" but "when" we will be faced with a potential disaster. There has been at least one major fire close to the Foothills' Residences every year, not all of which have been mentioned in the plan. Specifically, in 2019, a 56 acre fire in Bear Canyon was just 1 mile from High Desert and Glenwood Hills and a 2020 fire immediately east of Glenwood Hills. Both of these were on National Forest land, but close enough to burn down all of High Desert and Glenwood Hills, if not for the good

Comments Received on Public Review Draft

luck of the winds going east coupled with the response by city, county and national forest fire crews. Why were these 2 excluded from the plan? Even though it was not on County land, both fires represented a very real threat to homes in the city/county. This points to a need for very close coordination with Federal Agencies for not only response, but also assessing, planning and implementing mitigation goals for fuels thinning and management.

- **The hazard for these foothill areas is made worse by the extremely limited roads for BOTH Evacuations and Fire Equipment gaining access.** There is no mention of Evacuation Planning coupled with Fire Equipment Response that is cited in the report.
- **A public survey (page 3-9) specifically called out wildfire as one of the most significant hazards and that wildfire fuels treatment projects should have one of the highest priorities in the mitigation plan.** In spite of that, **THERE IS NOT a SPECIFIC WILDFIRE MITIGATION PLAN for the Foothills,** a very vulnerable WUI area. And yet there are some specific projects for the Bosque and East Mountains.
- The ONLY mention of a Foothills community in the plan is in error. It says that High Desert is "certified as a Firewise Community (page 5-5). However, High Desert is not on the list of certified communities (Firewise Communities), although it could be a very good 1st step to add a Mitigation Goal to help ALL of the Foothills Communities become certified by providing the expertise and resources to accomplish that.
- Wildfire is ranked a HIGH risk for both Albuquerque and Bernalillo County (p1-2) having Highly Likely, Extensive & Catastrophic Impacts (page 4-6). The City of Albuquerque Ratings (page 4-7) are Significant rather than Extensive and Catastrophic, but between the lines we can assume this is because the foothills represent a much smaller percentage of the city's land and population. If taken by itself, I suspect the ratings would be much higher for the Foothills. And yet even significant still means that 10-50% of the planning area will be impacted.
- While, the NMWRAP (Wildfire Risk Assessment - table 4-58 on pages 4-162-3) rates Albuquerque as only medium risk for wildfire, the Foothills is very different from most of Albuquerque and should be considered a much higher priority with very specific assessments, plans and goals.
 - Rather than fire resistant sidewalks, the Foothills are surrounded and covered with ready fuel from dry grasses and bushes that can easily start and spread a massive wildfire, when combined with the other existing factors, including: Low Humidity, High Temperatures, High Winds, Lightning, High Trafficked Trails with occasional smokers, Fireworks, Luminarias. Even sparks from trades equipment and flying embers from fireplaces and barbecues can get a wildfire going on a windy day.
 - The main part of Albuquerque does not have a history of wildfires, other than the Bosque and the Foothills. The Bosque is called out in this plan for fuel thinning and other mitigation strategies, but the Foothills is not.
- Other hazards with High Rankings include: drought, extreme heat and high wind (page1-2). All 3 of these hazards can contribute to BOTH the frequency, difficulty in responding and catastrophic impact of wildfires. And a significant wildfire will contribute to additional hazards, including: flooding and landsliding, in addition to the obvious life and property damage, as well as temporary housing.

A Wildfire in the Foothills is a Major Risk for Albuquerque and the County as a whole:

- When you add the risk of exposure to smoke and potential of a wildfire spreading to additional communities, the larger population of Albuquerque would be at risk

Comments Received on Public Review Draft

from a wildfire in the Foothills that got out of control. "The City of Albuquerque has the greatest number of residential properties in the WUI interface with the most potential population exposure (220,046), followed by unincorporated areas of the County (31,430 people)." " If a wildland fire were to cross completely into an urban zone, the damage could be extensive and there would likely be a higher exposure of property and homes themselves become fuel in extreme fire weather conditions." (page 4-168) So helping to mitigate the risks of wildfires in the Foothills, also helps to mitigate the risk to the larger population.

- A Wildfire Catastrophe in the Foothills will likely result in the loss of life and injury affecting not only residents, but the families throughout the county impacted by such losses.
- All residents will be negatively impacted by the smoke.
- A Wildfire Catastrophe in the Foothills will put a heavy burden on our first responders
- A Wildfire Catastrophe in the Foothills will not only cost homeowners, but require extensive expenditures by the City, County, State and FEMA to respond to the fire and to address the aftermath.
- A wildfire Catastrophe in the Foothills will also negatively affect property values and the tax base for the city, county and state.

There is some limited support, but insufficient funding and nothing in this plan for making significant improvements to prevention and preparedness.

- Albuquerque Fire & Rescue and the County Fire Departments have always been at the ready to respond. There is no mention in the assessment or the plan re: the adequacy of funding, personnel, equipment and resources needed to respond to a major wildfire.
- Albuquerque Fire & Rescue does have some outreach programs for education, however funding, resources, personnel, access and availability are limited. Funding more far reaching programs with some very specific and practical assessments and solutions that homeowners can more easily put into action would facilitate necessary changes among homeowners. This requires a multi-disciplinary approach of wildfire preparedness coupled with landscape, gardening, and land grant expertise.
- There needs to be aggressive remediation programs to thin out the fuel in city, county, state and federal open space coupled with annual maintenance. Education alone will not mitigate the risk from an abundance of dry and dead fuels in the open spaces and arroyos surrounding the Foothills in National, County, City and Community Open Space.

Summary

"The primary purpose of hazard mitigation planning is to organize people and resources to produce long-term and recurring benefits that help break the repetitive cycle of disaster loss. A core assumption of hazard mitigation is that the investments made before a hazard event will significantly reduce the demand for post-event assistance by lessening the need for emergency response, repair, recovery, and reconstruction." (page 1-3)

We all know if something is missing in a plan, the likelihood that investments of budgets, resources or actions is almost impossible. Please refuse to have this plan approved until these areas are addressed.

I respectfully request that the plan be revised to include:

- A thorough assessment of the wildfire hazards and risks in the Foothills
- Mitigation strategies, goals and resources be assigned to address those risks with both remedial and annual actions.

Comments Received on Public Review Draft

- that not only aggressive and practical education, expertise and resources be provided to residents to take appropriate actions, but also address thinning out the dead and dry fuel in the city, county and federal open spaces adjacent to these communities
- that evacuation assessments be conducted with specific strategies and plans, including dry runs to understand the unexpected.
- that the capabilities, personnel, equipment and other resources allocated to AF&R and other first responders be adequately assessed for worse cases and be appropriately funded and implemented.
- Adequate wildfire planning, implementation and coordination to be done by city, county and federal agencies to ensure the safety of lives and property in the WUI areas of the Foothills.
- Funding as appropriate for mitigation of high fuel load areas as well as potential replanning of evacuation routes for 1600 homeowners.

TO: Nick Zobel, Senior Planner
Albuquerque Office of Emergency Management
11510 Sunset Gardens SW
Albuquerque, NM 87121

April 5, 2021

COMMENTS ON THE ALBUQUERQUE/BERNALILLO COUNTY HAZARD MITIGATION PLAN

These comments on the 2020 update to the Albuquerque/Bernalillo County Hazard Mitigation Plan (The Plan) are submitted on behalf of the more than 4,000 members of the Central New Mexico Group of the Rio Grande Chapter, Sierra Club. We appreciate the opportunity to submit comments on this important plan.

We recognize and appreciate the challenges in obtaining inputs from all the key agencies and stakeholders necessary to compile The Plan, which provides guidance and recommended actions to implement The Plan in a coordinated manner. We offer these comments in the spirit of strengthening and improving that document.

The 2020 version of the Albuquerque/Bernalillo County Hazard Mitigation Plan is an update to the 2015 version. **It must, therefore, identify and address key changes in the environmental and social environments which have occurred during the time interval 2015 to 2020.** We submit those include the following:

1. **Record levels of global warming**, as resulting in the ability of the atmosphere to absorb, and release historically high amounts of rain. This results in more intense levels of extreme rain and droughts. More extreme rain events result in more dangerous flood events, as design limits of many flood control structures (dams, reservoirs, levees, and such) are exceeded and failures occur. Higher temperatures and increased periods of drought lead to increased risks of forest fires, as has occurred in California and other areas of the Pacific and Northwest.
2. The Covid-19 Pandemic has again revealed the long-standing inequities in environmental and social policies faced by people of color, low income groups, and other disadvantaged populations. **It is important for the update Plan to place a high priority on environmental justice. (See Section 2.13).**
3. What is necessary is also to revise more than just the Multi-Hazards Mitigation Plan. **Revisions are necessary for evacuation plans and other steps for dealing with hazardous materials release scenarios that should be updated in the Bernalillo County Emergency Operations Plan**

The Plan should also place a high priority on promoting nature-based solutions to climate change rather than engineering solutions such as dams, levees, and reservoirs. Nature-based solutions offer alternatives to the need to periodically increase the capacity of dams and reservoirs and the heights of levees--which can, and do, fail with loss of lives and properties.

Nature-based solutions include use of zoning and other land use laws and regulations to prohibit development of flood-prone areas and increase amounts of parks and open spaces which can absorb floodwaters on those occasions when flood events occur. Planned, aka Managed, retreat strategies consistent with environmental justice can be employed to address areas where recurring flood losses occur. Zoning can also be used to prohibit residential structures within areas subject to forest fires.

The next sections of our comments discuss our suggestions in more detail.

ADDRESSING INCREASED RISKS FROM GLOBAL WARMING.

We were pleased to find that The Plan includes a section titled “Climate Change Considerations” for each of the various categories of hazards. For example, Section 4.5 Dam Failure includes the following subsection:

“4.5.5 Climate Change Considerations”

Based on the 2018 State HMP there has not been a definitive link between long-term, changing weather patterns and an increase or decrease in the frequency or severity of dam failures or incidents in New Mexico. A 2018 Colorado-New Mexico Regional Extreme Precipitation Study looked at considering climate change in the estimation of extreme precipitation for dam safety.

The study suggests that Probable Maximum Precipitation (PMP) estimates used for design of dams may not account for higher volumes of precipitable water (PW) in a future warmer atmosphere. With a potential for more extreme precipitation events as a result of climate change, this could result in large inflows to reservoirs, potentially exceeding the design capacity.” **Please address that design of dams may not account for higher volumes of precipitable water (PW) in a future warmer atmosphere.**

This is a serious warning. We were glad to see that the Action Plan (Section 6.4) does include actions to address the problem of large inflows to reservoirs, potentially exceeding their design capacities. These include a Dam Inundation Mapping study and a Dam Failure Warning System (B23). We did not find any action items to increase the capacity of any particular dam, but we do note that action item F24 proposes an approach that would increase the overall system capacity between the Amole and Hubbell Dams.

IMPACTS OF GLOBAL WARMING ON FLOODS AND WILDFIRES

We were pleased to find that The Plan recognizes that global warming causes more moisture to be absorbed into the atmosphere, causing droughts, and more intensive floods when water is released during storms. The specific language is as follows:

4.9.5 Climate Change Considerations

Climate projections across the United States have shown that while total annual precipitation will likely decrease in the Southwest region, the heaviest annual rainfall events will become more intense. Extreme precipitation, one of the controlling factors in flood statistics, is observed to have generally increased and is projected to continue to

do so across the United States in a warming atmosphere. As a result, damaging flood events have the potential to increase with climate change. (Climate Science Special Report, Fourth National Climate Assessment 2017, <https://science2017.globalchange.gov/chapter/8/>) Also, with wildfires already being a problem in New Mexico, increasing periods of drought and lack of precipitation are expected to exacerbate conditions for fires to occur, and in turn worsen the potential for runoff and flooding associated with burned areas.

ENVIRONMENTAL JUSTICE

The Plan appears to recognize environmental justice issues in at least two ways. First, Section 2.13 Social Vulnerability indicates that Social Vulnerability mapping includes consideration of socioeconomic status, minority status and language skills, and housing and transportation – which are all important factors in identifying marginalized and low-income communities in applying environmental justice considerations for selection of mitigation strategies and actions. Second, is in the assignment of priorities for the strategies and actions. The following is stated in Section 6.3.2 Prioritization:

“After the Planning Team had developed new mitigation actions as described above, those new actions were consolidated into lists by jurisdiction for prioritization. Continuing actions from the 2015 Plan were also included in the list so they could be re-prioritized relative to the new actions.

The Planning Team was provided with several decision-making tools, including FEMA’s recommended prioritization criteria, STAPLEE, to assist in deciding why one recommended action might be more important, more effective, or more likely to be implemented than another. STAPLEE stands for the following:

- Social: Does the measure treat people fairly? (e.g., different groups, different generations) Does it consider social equity, disadvantaged communities, or vulnerable populations?
- Technical: Will it work? (Is the action technically feasible? Does it solve the problem?)
- Administrative: Is there capacity to implement and manage the project? (adequate staffing, funding, and other capabilities to implement the project?)
- Political: Who are the stakeholders? Did they get to participate? Will there be adequate political and public support for the project?
- Legal: Does the jurisdiction have the legal authority to implement the action? Is it legal? Are there liability implications?
- Economic: Is the action cost-beneficial? Is there funding available? Will the action contribute to the local economy?
- Environmental: Does the action comply with environmental regulations? Will there be negative environmental consequences from the action?”

The prioritization criterion labeled “Social” appears to identify environmental justice concerns as one factor among others for assigning priorities to proposed mitigation actions. **Given the long history of vulnerable communities suffering disproportionately from natural disasters, pollution, and other violations of environmental justice, we favor a more proactive approach to selection of mitigation strategies and actions. Proposed actions which would adversely impact vulnerable communities should be ruled out altogether.** Instead, proposed actions should include some to redress existing environmental justice problems, including projects which increase protection from floods and other climate impacts or facilitate relocation out of flood plains or other hazardous areas for families seeking such relocation. Such proposed actions should be given high priorities.

PROMOTION OF NATURE-BASED SOLUTIONS

The Plan relies heavily on engineered flood control measures, especially dams, reservoirs, and levees. As a result, communities are at risk from failures of those measures, especially as global warming increases over time and design capacities are exceeded. Engineered flood control measures are essentially trying to fight nature. **We recommend the opposite approach where feasible, i.e. a nature-based approach to adapt to the laws of nature. This includes land use and zoning policies to avoid developments within floodplains and managed retreat actions to relocate existing developments to areas outside floodplains.** We appreciate that the introduction to Section 6.4 Mitigation Action Plan includes this statement:

“Many of these mitigation actions are intended to reduce impacts to new development. These actions include those that promote wise development and hazard avoidance, such as building code, mapping, and zoning improvements, and continued enforcement of floodplain development regulations”

Those actions apply to new development. Managed retreat actions might be used for existing developments in floodplains or other high-risk areas. Use of managed retreat must be carefully considered, however, to be sure there are no unintended environmental justice consequences—such as requiring vulnerable communities to relocate to areas which may be unaffordable. The Sierra Club Resilience Policy document provides the following guidance for consideration of managed retreat proposals:

- A. whether the vulnerable community members will be welcomed into a new community;
- B. whether the vulnerable community members will have the resources to move into a new community;
- C. whether there are employment opportunities for someone whose skill sets are associated with the aquatic area especially if the transition is from a shoreline or coastal area to an inland area; and (*Comment: this policy document had a major focus on coastal areas affected by sea level rise*).
- D. whether the transition is to an area that is appropriate for the quality of life that the vulnerable communities’ members have been accustomed to.

UPDATING THE EMERGENCY OPERATIONS PLAN HAZARDOUS WASTE RELEASES

Some comments on the latter: (1) although the Emergency Operations Plan says the Ops Plan is to be reviewed annually and updated as necessary, the current version appears to have been promulgated in 2010 and not updated since then. It appears that more work needs to be done on evacuation planning and other options for dealing with hazardous waste releases. (2) The Ops Plan documents a staggering number of hazardous waste sites (see Section 3.3.2.2 excerpt below):

Releases can affect the nearby population and contaminate critical or sensitive environmental areas.

Based on the EPA Envirofacts Data Warehouse, there are 1,205 facilities releasing air pollutants in Bernalillo County. Of this total, 57 facilities have reported toxic releases, 951 facilities have reported hazardous waste activities, 22 are potential hazardous waste sites that are part of Superfund, and 24 facilities generating hazardous waste constitute large quantity generators in Bernalillo County. In addition, a vulnerability assessment completed in 2002 identified 68 facilities that require radiological licenses, seven bulk facilities that store more the 1,000,000 gallons of fuel, two hazardous materials facilities that store more than 100,000,000 units of hazardous materials, 41 locations of explosives (including retail outlets), and 12 facilities that house biological components. The National Response Center (www.nrc.uscg.mil) has listed 166 reported spills in Bernalillo County since 1989. As of September 2004, 802 SARA Title III facilities in Bernalillo County filed TRI reports (U.S. EPA Toxic Release Inventory Database updated July 2003). The 802 facilities in Bernalillo County are Tier 2 facilities—businesses that store 10,000 pounds or more of a hazardous chemical or 500 pounds or less, depending on the chemical, of an extremely hazardous chemical (product, not waste) on-site at any one time. Tier 2 facilities are required to report annually to the State Emergency Response Commission, local emergency planning committees, and local fire departments for emergency planning. BC OEM maintains a list of locations of regulated fixed hazardous materials sites.

A preliminary study of the hazardous materials traffic through the County identified 22,000 railcars containing hazardous materials flowing through Albuquerque from April 1, 2003, to March 31, 2004. The estimate includes the numbers of railcars containing hazardous materials but does not include the quantity of the transported hazardous material. Increased truck traffic at the intersection of I-25 and I-40 (“the Big I”) also presents a risk for hazardous materials spills. (Bernalillo County/City of Albuquerque HMP 2007)

SUMMARY

In summary, we find The Plan to be a well-crafted, quite comprehensive document which includes an extensive Mitigation Action Plan and a process for monitoring implementation of the Action Plan.

We have suggested improvements to the Plan under the general categories of

- Recognizing the need to address the risks posed by increasing levels of global warming since the last Plan update, which may exceed the design limits of many current flood control measures, including dams, reservoirs, and levees.
- Recognizing, and proactively redressing the climate justice issues recently highlighted by the disproportionate numbers of cases, hospitalizations, and deaths incurred by vulnerable populations during the COVID-19 pandemic, and the longer history of climate justice issues relating to the exposure of vulnerable populations to air and water pollution, flooding, and other environmental risks.
- Adopting a nature-based approach were feasible in lieu of reliance on dams, reservoirs, levees, and other engineered flood controls subject to failures which can cause loss of lives and properties, and which require ongoing maintenance costs.
- Updating as soon as possible evacuation planning and other options for dealing with hazardous waste releases.

We trust you will find our recommendations helpful and worthy of adoption. We also look forward to participating in the next five-year update of the Plan, and request that we be included in your stakeholder outreach efforts.

Sincerely,
David Bouquin
Conservation Chair,
Sierra Club Central New Mexico Group
2215 Lead Ave SE, Albuquerque 87106
Phone: (505) 690-4426
dbouquin5@gmail.com

Main author of these comments:

Dave Rainey
Co-Chair Sierra Club Climate Adaptation and Restoration Team
d.raney108@gmail.com

APPENDIX C: APPROVAL AND ADOPTIONS

1. Adoption Resolutions
2. FEMA Approval Packet
3. EMAP Crosswalk

BERNALILLO COUNTY

BOARD OF COUNTY COMMISSIONERS

ADMINISTRATIVE RESOLUTION NO. 2022-3

1 **A RESOLUTION ADOPTING THE ALBUQUERQUE BERNALILLO COUNTY**
2 **HAZARD MITIGATION PLAN**

3
4 **WHEREAS**, Bernalillo County recognizes the threat that natural and human-caused
5 hazards pose to people and property within our community; and

6 **WHEREAS**, undertaking hazard mitigation actions will reduce the potential for harm to
7 people and property from future hazard occurrences; and

8 **WHEREAS**, an adopted Hazard Mitigation Plan is required as a condition of future
9 funding for mitigation projects under multiple FEMA pre- and post-disaster mitigation grant
10 programs; and

11 **WHEREAS**, Bernalillo County resides within the Planning Area, and fully participated
12 in the mitigation planning process to prepare this Hazard Mitigation Plan; and

13 **WHEREAS**, the New Mexico Department of Homeland Security and Emergency
14 Management and Federal Emergency Management Agency, Region VI officials have reviewed
15 the Albuquerque Bernalillo County Hazard Mitigation Plan and approved it contingent upon this
16 official adoption of the participating governing body; and

17 **NOW, THEREFORE**, be it resolved by the Board of County Commissioners, the
18 governing body of the County of Bernalillo, hereby adopts the Albuquerque Bernalillo County
19 Hazard Mitigation Plan, as an official plan; and

20 **BE IT FURTHER RESOLVED**, this Adoption Resolution will be submitted this to the
21 New Mexico Department of Homeland Security and Emergency Management and Federal
22 Emergency Management Agency, Region VI officials to enable the Plan's final approval.

CONTINUATION PAGE 2, ADMINISTRATIVE RESOLUTION AR 2022-3 .

1 **DONE**, this 11th day of January, 2022.

2
3
4
5
6
7
8
9
10
11
12
13
14
15
16
17
18
19
20
21
22

23
24
25
26
27
28

BOARD OF COUNTY COMMISSIONERS

Adriann Barboa

Adriann Barboa, Chair

Walt Benson

Walt Benson, Vice Chair

Debbie O'Malley

Debbie O'Malley, Member

Steven Michael Quezada

Steven Michael Quezada, Member

Charlene E. Pyskoty

Charlene E. Pyskoty, Member



APPROVED AS TO FORM:

DocuSigned by:
W. Ken Martinez

W. Ken Martinez, County Attorney

ATTEST:

Linda Stover

Linda Stover, County Clerk

1 and Bernalillo County Emergency Management Office as well as several
2 other local entities; and

3 WHEREAS, several public meetings were held throughout 2021 to develop
4 and review changes to the proposed Hazard Mitigation Plan; and

5 WHEREAS, the Albuquerque/Bernalillo County Hazard Mitigation Plan, a
6 copy of which is attached to this resolution, identifies potential natural and
7 human-caused hazards and assesses their risks; sets forth goals, objectives
8 and mitigation actions; and sets forth a mitigation plan and implementation
9 strategy to protect City and County residents.

10 BE IT RESOLVED BY THE COUNCIL, THE GOVERNING BODY OF THE CITY
11 OF ALBUQUERQUE:

12 Section 1. The Albuquerque/Bernalillo County Hazard Mitigation Plan,
13 attached hereto, is adopted.


14 Section 2. The City's Office of Emergency Management shall be the City's
15 representative for mitigation planning and shall be responsible for
16 coordinating the related actions and programs of the City of Albuquerque
17 accordingly.

18
19
20
21
22
23
24
25
26
27
28
29
30
31
32

[Bracketed/Underscored Material] - New
[Bracketed/Strikethrough Material] - Deletion


1 PASSED AND ADOPTED THIS 19th DAY OF January, 2022
2 BY A VOTE OF: 9 FOR 0 AGAINST.

3
4
5
6
7
8
9
10
11
12
13
14
15
16
17
18
19
20
21
22
23
24
25
26
27
28
29
30
31
32
33



Isaac Benton, President
City Council

APPROVED THIS 1 DAY OF February, 2022

Bill No. R-22-4


Timothy M. Keller, Mayor
City of Albuquerque

ATTEST:


Ethan Watson, City Clerk

[+Bracketed/Underscored Material+] - New
[-Bracketed/Strikethrough Material-] - Deletion

**STATE OF NEW MEXICO
VILLAGE OF LOS RANCHOS DE ALBUQUERQUE
RESOLUTION NO. 2022-01-02**

**A RESOLUTION ADOPTING THE 2021-2026 ALBUQUERQUE/BERNALILLO
COUNTY HAZARD MITIGATION PLAN**

WHEREAS, a Federal Emergency Management Agency (FEMA) approved Hazard Mitigation Plan must be adopted and approved as a condition of future funding for mitigation projects under multiple FEMA pre- and post-disaster mitigation grant programs; and

WHEREAS, the Village of Los Ranchos de Albuquerque recognizes the threat that natural and human-caused hazards can pose, which can result in loss of life and property, economic hardship, and threats to public health and safety; and

WHEREAS, undertaking hazard mitigation actions will reduce the potential for harm to people and property from future hazard occurrences; and

WHEREAS, the Village of Los Ranchos de Albuquerque is within the Planning Area and fully participated in the mitigation planning process to prepare this multi-jurisdictional Hazard Mitigation Plan; and

WHEREAS, the New Mexico Department of Homeland Security and Emergency Management and Federal Emergency Management Agency, Region VI officials have reviewed the Albuquerque/Bernalillo County Hazard Mitigation Plan and approved it contingent upon this official adoption by the participating governing body.

NOW THEREFORE, BE IT RESOLVED by the Governing Body of the Village of Los Ranchos de Albuquerque, that the 2021-2026 Albuquerque/Bernalillo County Hazard Mitigation Plan is hereby adopted as an official Plan of the Village of Los Ranchos de Albuquerque; and

BE IT FURTHER RESOLVED, this Adoption Resolution will be submitted to the New Mexico Department of Homeland Security and Emergency Management and Federal Emergency Management Agency, Region VI officials to enable the Plan's final approval.

PASSED, APPROVED, AND ADOPTED by the Village of Los Ranchos de Albuquerque Board of Trustees this 12th day of January 2022.



Danielle Sedillo-Molina
Danielle Sedillo-Molina, Clerk

APPROVED:

Donald T. Lopez

Donald T. Lopez, Mayor

VILLAGE OF TIJERAS

RESOLUTION 2022-01

**ADOPTING THE 2021 ALBUQUERQUE BERNALILLO COUNTY HAZARD
MITIGATION PLAN**

WHEREAS, The Village of Tijeras recognizes the threat that natural and human-caused hazards pose to people and property within our community; and

WHEREAS, undertaking hazard mitigation actions will reduce the potential for harm to people and property from future hazard occurrences; and

WHEREAS, an adopted Hazard Mitigation Plan is required as a condition of future funding for mitigation projects under multiple FEMA pre- and post-disaster mitigation grant programs; and

WHEREAS, The Village of Tijeras resides within the Planning Area, and fully participated in the mitigation planning process to prepare this Hazard Mitigation Plan; and

WHEREAS, the New Mexico Department of Homeland Security and Emergency Management and Federal Emergency Management Agency, Region VI officials have reviewed the Albuquerque Bernalillo County Hazard Mitigation Plan and approved it contingent upon this official adoption of the participating governing body; and

NOW, THEREFORE, BE IT RESOLVED, that the Governing Body of the Village of Tijeras hereby adopts the Albuquerque Bernalillo County Hazard Mitigation Plan, as an official plan; and

BE IT FURTHER RESOLVED, this Adoption Resolution will be submitted this to the New Mexico Department of Homeland Security and Emergency Management and Federal Emergency Management Agency, Region VI officials to enable the Plan's final approval.

ACCEPTED AND APPROVED this 20th day of December 2021 in regular session by the Village of Tijeras Governing Body, Tijeras, Bernalillo County, New Mexico.



Jake Bruton, Mayor

ATTEST:



Hallie Brown, Clerk

RESOLUTION 2022-02

**ADOPTION OF THE 2021 ALBUQUERQUE/BERNALILLO COUNTY HAZARD
MITIGATION PLAN**

WHEREAS, the Albuquerque Metropolitan Arroyo Flood Control Authority (AMAFCA) was created in 1963 by the New Mexico State Legislature to protect life and property through construction and maintenance of the major flood control and stormwater quality facilities in the greater Albuquerque metropolitan area; and

WHEREAS, the AMAFCA Board of Directors understand certain types of non-emergency disaster assistance and grants distributed by FEMA require an approved hazard mitigation plan; and

WHEREAS, AMAFCA staff has worked in concert with many other agencies in development of the 2021 Albuquerque/Bernalillo County Hazard Mitigation Plan (PLAN); and

WHEREAS, the Board understands that adoption of the PLAN is in the best interest of the people within its jurisdiction and included in its mission as a flood control authority; and

WHEREAS, the Board has identified the projects listed in the PLAN as important for the protection of the public welfare and intends to utilize the PLAN exclusively as a tool for prioritizing use of limited resources in addressing those hazards.

WHEREAS, in adopting the PLAN, the Board does not commit or obligate any specific resources or funding to any individual project listed in the PLAN. Projects will be funded by separate Board approval.


NOW, THEREFORE, BE IT RESOLVED, BY THE BOARD OF DIRECTORS OF THE ALBUQUERQUE METROPOLITAN ARROYO FLOOD CONTROL AUTHORITY THAT:

1. Effective this date, AMAFCA accepts the aforementioned PLAN for use in Hazard Mitigation.

(This area left blank intentionally)


PASSED, ADOPTED, AND SIGNED this 27 day of January 2022.

**ALBUQUERQUE METROPOLITAN ARROYO
FLOOD CONTROL AUTHORITY**



Ronald D. Brown, Chair
Board of Directors

ATTEST:



Elizabeth Newlin Taylor, Secretary - Treasurer

**RESOLUTION OF THE BOARD OF DIRECTORS
OF THE MIDDLE RIO GRANDE CONSERVANCY DISTRICT**

ADOPTION OF THE ALBUQUERQUE/BERNALILLO COUNTY 2021 HAZARD MITIGATION PLAN

#M-03-14-22-182

WHEREAS, The Middle Rio Grande Conservancy District was created by the New Mexico Legislature in 1923 with a mission of irrigation, drainage and river flood control to address severe natural and human caused hazards; and

WHEREAS, natural and human caused hazards pose risks to the District's constituents with increasing impacts from urbanization and climate change; and

WHEREAS, undertaking hazard mitigation actions will reduce the potential for harm to people and property from future hazard occurrences; and

WHEREAS, an adopted Hazard Mitigation Plan is required as a condition of future funding for mitigation projects under multiple FEMA pre- and post-disaster mitigation grant programs; and

WHEREAS, the Middle Rio Grande Conservancy District resides within the Planning Area, and fully participated in the mitigation planning process to prepare this Hazard Mitigation Plan; and

WHEREAS, the New Mexico Department of Homeland Security and Emergency Management and Federal Emergency Management Agency, Region VI officials have reviewed the Albuquerque/Bernalillo County Hazard Mitigation Plan and approved it contingent upon this official adoption of the participating governing body; and

NOW THEREFORE BE IT RESOLVED, that the Middle Rio Grande Conservancy District's Board of Directors hereby adopts the Albuquerque/Bernalillo County Hazard Mitigation Plan as an official plan; and

BE IT FURTHER RESOLVED, this Adoption Resolution will be submitted this to the New Mexico Department of Homeland Security and Emergency Management and Federal Emergency Management Agency, Region VI officials to enable the Plan's final approval.

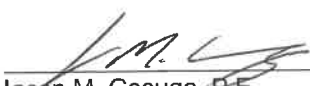
RESOLVED: in session this 14th day of March 2022.

MIDDLE RIO GRANDE CONSERVANCY DISTRICT



Karen Dunning, Chair of the Board

ATTEST:



Jason M. Casuga, P.E.
Chief Engineer/CEO

**ALBUQUERQUE BERNALILLO COUNTY
WATER UTILITY AUTHORITY**

BILL NO. R-22-4

RESOLUTION

**AUTHORING THE ADOPTION OF THE 2021 ALBUQUERQUE BERNALILLO
COUNTY HAZARD MITIGATION PLAN**

WHEREAS, the Water Authority recognizes the threat that natural and human-caused hazards pose to people and property within our community;

WHEREAS, undertaking hazard mitigation actions will reduce the potential for harm to people and property from future hazard occurrences; and

WHEREAS, an adopted Hazard Mitigation Plan is required as a condition of future funding for mitigation projects under multiple FEMA pre- and post- disaster mitigation grant programs; and

WHEREAS, the Water Authority resides within the Planning Area, and fully participated in the mitigation planning process to prepare this Hazard Mitigation Plan; and

WHEREAS, the New Mexico Department of Homeland Security and Emergency Management and Federal Emergency Management Agency, Region VI officials have reviewed the Albuquerque Bernalillo County Hazard Mitigation Plan and approved it, contingent upon this official adoption of the participating governing body; and

BE IT RESOLVED BY THE WATER AUTHORITY:

The Adoption of this Resolution will be submitted to the New Mexico Department of Homeland and Emergency Management and Federal Emergency Management Agency, Region VI officials to enable the Plan's final approval.

1 PASSED AND ADOPTED THIS 9th DAY OF February, 2022
2 BY A VOTE OF: 6 FOR 0 AGAINST.

3
4
5
6
7
8
9
10
11
12
13
14
15
16
17
18
19
20
21
22
23
24
25
26
27
28
29
30

Yes: Peña, O'Malley, Fiebelkorn, Jones, Nair, and Pyskoty

No:

Excused: Quezada



Klariissa Peña, Vice Chair

ATTEST:



Mark S. Sanchez, Executive Director

U.S. Department of Homeland Security
FEMA Region 6
800 N. Loop 288
Denton, TX 76209



FEMA

March 24, 2022

Chelsea Morganti, State Hazard Mitigation Officer
New Mexico DHS and Emergency Management, Preparedness Bureau
Office of Emergency Management
P.O. Box 27111
Santa Fe, NM 87502-1628

RE: Approval of the Albuquerque/Bernalillo County, New Mexico Multi-Jurisdiction
Hazard Mitigation Plan

Dear Ms. Morganti:

This office has concluded its review of the referenced plan and we are pleased to provide our approval of this plan in meeting the criteria set forth by 44 CFR § 201.6. By receiving this approval, eligibility for the Hazard Mitigation Assistance Grants will be ensured for five years, expiring on January 18, 2027.

This approval does not demonstrate approval of projects contained in the plan. This office has provided the enclosed Local Hazard Mitigation Planning Tool with reviewer's comments, to further assist the community in refining the plan going forward. Please advise the referenced community of this approval.

If you have any questions, please contact Shanene Thomas, HM Community Planner, at (940) 898-5492.

Sincerely,

A handwritten signature in black ink, appearing to read "Ronald C. Wanhanen".

Ronald C. Wanhanen
Chief, Risk Analysis Branch

Enclosures: Approved Participants

Approved Participants

Attached is the list of approved participating governments included in the January 19, 2022 review of the referenced Hazard Mitigation plan.

Community Name
1) Albuquerque Bernalillo County Water Utility Authority (ABCWA)
2) Albuquerque city
3) Albuquerque Metropolitan Arroyo Flood Control Authority
4) Bernalillo County
5) Los Ranchos de Albuquerque village
6) Middle Rio Grande Conservancy District (MRGCD)
7) Tijeras village

LOCAL MITIGATION PLAN REVIEW TOOL

The *Local Mitigation Plan Review Tool* demonstrates how the Local Mitigation Plan meets the regulation in 44 CFR §201.6 and offers States and FEMA Mitigation Planners an opportunity to provide feedback to the community.

- The Regulation Checklist provides a summary of FEMA’s evaluation of whether the Plan has addressed all requirements.
- The Plan Assessment identifies the plan’s strengths as well as documents areas for future improvement.
- The Multi-jurisdiction Summary Sheet is an optional worksheet that can be used to document how each jurisdiction met the requirements of the each Element of the Plan (Planning Process; Hazard Identification and Risk Assessment; Mitigation Strategy; Plan Review, Evaluation, and Implementation; and Plan Adoption).

The FEMA Mitigation Planner must reference this *Local Mitigation Plan Review Guide* when completing the *Local Mitigation Plan Review Tool*.

Jurisdiction: Albuquerque/ Bernalillo County	Title of Plan: Albuquerque/ Bernalillo County Hazard Mitigation Plan	Date of Plan: May 2021
Local Point of Contact: Nick Zubel	Address: 11510 Sunset Gardens SW Albuquerque, NM 87121	
Title: Senior Planner		
Agency: Albuquerque Office of Emergency Management		
Phone Number: 505-244-8654	E-Mail: nzubel@cabq.gov	

State Reviewer:	Title:	Date:
------------------------	---------------	--------------

FEMA Reviewer:	Title:	Date:
Date Received in FEMA Region <i>(insert #)</i>		
Plan Not Approved		
Plan Approvable Pending Adoption		
Plan Approved		

SECTION 1:

REGULATION CHECKLIST

INSTRUCTIONS: The Regulation Checklist must be completed by FEMA. The purpose of the Checklist is to identify the location of relevant or applicable content in the Plan by Element/sub-element and to determine if each requirement has been ‘Met’ or ‘Not Met.’ The ‘Required Revisions’ summary at the bottom of each Element must be completed by FEMA to provide a clear explanation of the revisions that are required for plan approval. Required revisions must be explained for each plan sub-element that is ‘Not Met.’ Sub-elements should be referenced in each summary by using the appropriate numbers (A1, B3, etc.), where applicable. Requirements for each Element and sub-element are described in detail in this *Plan Review Guide* in Section 4, Regulation Checklist.

1. REGULATION CHECKLIST	Location in Plan (section and/or page number)	Met	Not Met
Regulation (44 CFR 201.6 Local Mitigation Plans)			
ELEMENT A. PLANNING PROCESS			
A1. Does the Plan document the planning process, including how it was prepared and who was involved in the process for each jurisdiction? (Requirement §201.6(c)(1))	Section 3 (p3-1 to 3-14), Appendix A, Appendix B.		
A2. Does the Plan document an opportunity for neighboring communities, local and regional agencies involved in hazard mitigation activities, agencies that have the authority to regulate development as well as other interests to be involved in the planning process? (Requirement §201.6(b)(2))	Section 3.3 (p3-4), 3.4 (p3-5 to 3-10), Appendix A, Appendix B.		
A3. Does the Plan document how the public was involved in the planning process during the drafting stage? (Requirement §201.6(b)(1))	Section 3.4 (p3-9 to 3-10), Appendix A, Appendix B.		
A4. Does the Plan describe the review and incorporation of existing plans, studies, reports, and technical information? (Requirement §201.6(b)(3))	Section 3.4 (p3-10 to 3-12)		
A5. Is there discussion of how the community(ies) will continue public participation in the plan maintenance process? (Requirement §201.6(c)(4)(iii))	Section 7.4 (p7-9)		
A6. Is there a description of the method and schedule for keeping the plan current (monitoring, evaluating and updating the mitigation plan within a 5-year cycle)? (Requirement §201.6(c)(4)(i))	Section 7 (p7-1 to 7-5)		
<u>ELEMENT A: REQUIRED REVISIONS</u>			
ELEMENT B. HAZARD IDENTIFICATION AND RISK ASSESSMENT			

1. REGULATION CHECKLIST		Location in Plan (section and/or page number)	Met	Not Met
Regulation (44 CFR 201.6 Local Mitigation Plans)				
B1. Does the Plan include a description of the type, location, and extent of all natural hazards that can affect each jurisdiction(s)? (Requirement §201.6(c)(2)(i))	Section 4 (p4-1 to 4-174), see Description, Location, Magnitude/Severity, and Jurisdictional Differences subheadings of each hazard profile.			
B2. Does the Plan include information on previous occurrences of hazard events and on the probability of future hazard events for each jurisdiction? (Requirement §201.6(c)(2)(i))	Section 4 (p4-1 to 4-174), see Pat Occurrences, Probability of Future Events, and Jurisdictional Differences subheadings of each hazard profile.			
B3. Is there a description of each identified hazard's impact on the community as well as an overall summary of the community's vulnerability for each jurisdiction? (Requirement §201.6(c)(2)(ii))	Section 4 (p4-1 to 4-174), see Magnitude/Severity, Vulnerability Assessment, and Jurisdictional Differences subheadings of each hazard profile. For overall summary see Section 4.1.4 (p4-5 to 4-12)			
B4. Does the Plan address NFIP insured structures within the jurisdiction that have been repetitively damaged by floods? (Requirement §201.6(c)(2)(ii))	Section 4.9.7 (p4-83)			
<u>ELEMENT B: REQUIRED REVISIONS</u>				
ELEMENT C. MITIGATION STRATEGY				
C1. Does the plan document each jurisdiction's existing authorities, policies, programs and resources and its ability to expand on and improve these existing policies and programs? (Requirement §201.6(c)(3))	Section 5 (p5-1 to 5-7)			
C2. Does the Plan address each jurisdiction's participation in the NFIP and continued compliance with NFIP requirements, as appropriate? (Requirement §201.6(c)(3)(ii))	Section 4.9.7 (p4-80 to 4-83), Section 5.1.2 (p5-3 to 5-4), Section 6.2.1 (p6-4)			
C3. Does the Plan include goals to reduce/avoid long-term vulnerabilities to the identified hazards? (Requirement §201.6(c)(3)(i))	Section 6.1 (p6-2)			

1. REGULATION CHECKLIST		Location in Plan (section and/or page number)	Met	Not Met
Regulation (44 CFR 201.6 Local Mitigation Plans)				
C4. Does the Plan identify and analyze a comprehensive range of specific mitigation actions and projects for each jurisdiction being considered to reduce the effects of hazards, with emphasis on new and existing buildings and infrastructure? (Requirement §201.6(c)(3)(ii))	Section 6.4 (p6-7 to 6-62)			
C5. Does the Plan contain an action plan that describes how the actions identified will be prioritized (including cost benefit review), implemented, and administered by each jurisdiction? (Requirement §201.6(c)(3)(iv)); (Requirement §201.6(c)(3)(iii))	Section 6.3 and 6.4 (p6-3 to 6-62), Section 7.2.1 (p7-4)			
C6. Does the Plan describe a process by which local governments will integrate the requirements of the mitigation plan into other planning mechanisms, such as comprehensive or capital improvement plans, when appropriate? (Requirement §201.6(c)(4)(ii))	Section 7.3 (p7-5 to 7-9)			
<u>ELEMENT C: REQUIRED REVISIONS</u>				
ELEMENT D. PLAN REVIEW, EVALUATION, AND IMPLEMENTATION (applicable to plan updates only)				
D1. Was the plan revised to reflect changes in development? (Requirement §201.6(d)(3))	Section 2.14 (p2-40 to 2-40); Section 3.2 (p3-1 to 3-4); Section 4.3 to 4.18 Future Land Use and Development subheading under each hazard profile (p4-1 to 4-174)			
D2. Was the plan revised to reflect progress in local mitigation efforts? (Requirement §201.6(d)(3))	Section 6.2 (p6-3 to 6-4)			
D3. Was the plan revised to reflect changes in priorities? (Requirement §201.6(d)(3))	Section 3.2 (p3-1 to 3-4); Section 6.3 and 6.4 (p6-3 to 6-62)			
<u>ELEMENT D: REQUIRED REVISIONS</u>				
ELEMENT E. PLAN ADOPTION				
E1. Does the Plan include documentation that the plan has been formally adopted by the governing body of the jurisdiction requesting approval? (Requirement §201.6(c)(5))	Appendix C (pending)			
E2. For multi-jurisdictional plans, has each jurisdiction requesting approval of the plan documented formal plan adoption? (Requirement §201.6(c)(5))	Appendix C (pending)			
<u>ELEMENT E: REQUIRED REVISIONS</u>				

1. REGULATION CHECKLIST		Location in Plan (section and/or page number)	Met	Not Met
Regulation (44 CFR 201.6 Local Mitigation Plans)				
ELEMENT F. ADDITIONAL STATE REQUIREMENTS (OPTIONAL FOR STATE REVIEWERS ONLY; NOT TO BE COMPLETED BY FEMA)				
F1.				
F2.				
<u>ELEMENT F: REQUIRED REVISIONS</u>				

SECTION 2: PLAN ASSESSMENT

INSTRUCTIONS: The purpose of the Plan Assessment is to offer the local community more comprehensive feedback to the community on the quality and utility of the plan in a narrative format. The audience for the Plan Assessment is not only the plan developer/local community planner, but also elected officials, local departments and agencies, and others involved in implementing the Local Mitigation Plan. The Plan Assessment must be completed by FEMA. The Assessment is an opportunity for FEMA to provide feedback and information to the community on: 1) suggested improvements to the Plan; 2) specific sections in the Plan where the community has gone above and beyond minimum requirements; 3) recommendations for plan implementation; and 4) ongoing partnership(s) and information on other FEMA programs, specifically RiskMAP and Hazard Mitigation Assistance programs. The Plan Assessment is divided into two sections:

1. Plan Strengths and Opportunities for Improvement
2. Resources for Implementing Your Approved Plan

Plan Strengths and Opportunities for Improvement is organized according to the plan Elements listed in the Regulation Checklist. Each Element includes a series of italicized bulleted items that are suggested topics for consideration while evaluating plans, but it is not intended to be a comprehensive list. FEMA Mitigation Planners are not required to answer each bullet item, and should use them as a guide to paraphrase their own written assessment (2-3 sentences) of each Element.

The Plan Assessment must not reiterate the required revisions from the Regulation Checklist or be regulatory in nature, and should be open-ended and to provide the community with suggestions for improvements or recommended revisions. The recommended revisions are suggestions for improvement and are not required to be made for the Plan to meet Federal regulatory requirements. The italicized text should be deleted once FEMA has added comments regarding strengths of the plan and potential improvements for future plan revisions. It is recommended that the Plan Assessment be a short synopsis of the overall strengths and weaknesses of the Plan (no longer than two pages), rather than a complete recap section by section.

Resources for Implementing Your Approved Plan provides a place for FEMA to offer information, data sources and general suggestions on the overall plan implementation and maintenance process. Information on other possible sources of assistance including, but not limited to, existing publications, grant funding or training opportunities, can be provided. States may add state and local resources, if available.

A. Plan Strengths and Opportunities for Improvement

This section provides a discussion of the strengths of the plan document and identifies areas where these could be improved beyond minimum requirements.

Element A: Planning Process

How does the Plan go above and beyond minimum requirements to document the planning process with respect to:

- *Involvement of stakeholders (elected officials/decision makers, plan implementers, business owners, academic institutions, utility companies, water/sanitation districts, etc.);*
- *Involvement of Planning, Emergency Management, Public Works Departments or other planning agencies (i.e., regional planning councils);*
- *Diverse methods of participation (meetings, surveys, online, etc.); and*
- *Reflective of an open and inclusive public involvement process.*

Element B: Hazard Identification and Risk Assessment

In addition to the requirements listed in the Regulation Checklist, 44 CFR 201.6 Local Mitigation Plans identifies additional elements that should be included as part of a plan's risk assessment. The plan should describe vulnerability in terms of:

- 1) *A general description of land uses and future development trends within the community so that mitigation options can be considered in future land use decisions;*
- 2) *The types and numbers of existing and future buildings, infrastructure, and critical facilities located in the identified hazard areas; and*
- 3) *A description of potential dollar losses to vulnerable structures, and a description of the methodology used to prepare the estimate.*

How does the Plan go above and beyond minimum requirements to document the Hazard Identification and Risk Assessment with respect to:

- *Use of best available data (flood maps, HAZUS, flood studies) to describe significant hazards;*
- *Communication of risk on people, property, and infrastructure to the public (through tables, charts, maps, photos, etc.);*
- *Incorporation of techniques and methodologies to estimate dollar losses to vulnerable structures;*
- *Incorporation of Risk MAP products (i.e., depth grids, Flood Risk Report, Changes Since Last FIRM, Areas of Mitigation Interest, etc.); and*
- *Identification of any data gaps that can be filled as new data became available.*

Element C: Mitigation Strategy

How does the Plan go above and beyond minimum requirements to document the Mitigation Strategy with respect to:

- *Key problems identified in, and linkages to, the vulnerability assessment;*
- *Serving as a blueprint for reducing potential losses identified in the Hazard Identification and Risk Assessment;*
- *Plan content flow from the risk assessment (problem identification) to goal setting to mitigation action development;*
- *An understanding of mitigation principles (diversity of actions that include structural projects, preventative measures, outreach activities, property protection measures, post-disaster actions, etc);*
- *Specific mitigation actions for each participating jurisdictions that reflects their unique risks and capabilities;*
- *Integration of mitigation actions with existing local authorities, policies, programs, and resources; and*
- *Discussion of existing programs (including the NFIP), plans, and policies that could be used to implement mitigation, as well as document past projects.*

Element D: Plan Update, Evaluation, and Implementation (Plan Updates Only)

How does the Plan go above and beyond minimum requirements to document the 5-year Evaluation and Implementation measures with respect to:

- *Status of previously recommended mitigation actions;*
- *Identification of barriers or obstacles to successful implementation or completion of mitigation actions, along with possible solutions for overcoming risk;*
- *Documentation of annual reviews and committee involvement;*
- *Identification of a lead person to take ownership of, and champion the Plan;*
- *Reducing risks from natural hazards and serving as a guide for decisions makers as they commit resources to reducing the effects of natural hazards;*
- *An approach to evaluating future conditions (i.e. socio-economic, environmental, demographic, change in built environment etc.);*
- *Discussion of how changing conditions and opportunities could impact community resilience in the long term; and*
- *Discussion of how the mitigation goals and actions support the long-term community vision for increased resilience.*

B. Resources for Implementing Your Approved Plan

Ideas may be offered on moving the mitigation plan forward and continuing the relationship with key mitigation stakeholders such as the following:

- *What FEMA assistance (funding) programs are available (for example, Hazard Mitigation Assistance (HMA)) to the jurisdiction(s) to assist with implementing the mitigation actions?*
- *What other Federal programs (National Flood Insurance Program (NFIP), Community Rating System (CRS), Risk MAP, etc.) may provide assistance for mitigation activities?*
- *What publications, technical guidance or other resources are available to the jurisdiction(s) relevant to the identified mitigation actions?*
- *Are there upcoming trainings/workshops (Benefit-Cost Analysis (BCA), HMA, etc.) to assist the jurisdictions(s)?*
- *What mitigation actions can be funded by other Federal agencies (for example, U.S. Forest Service, National Oceanic and Atmospheric Administration (NOAA), Environmental Protection Agency (EPA) Smart Growth, Housing and Urban Development (HUD) Sustainable Communities, etc.) and/or state and local agencies?*

SECTION 3:
MULTI-JURISDICTION SUMMARY SHEET (OPTIONAL)

INSTRUCTIONS: For multi-jurisdictional plans, a Multi-jurisdiction Summary Spreadsheet may be completed by listing each participating jurisdiction, which required Elements for each jurisdiction were ‘Met’ or ‘Not Met,’ and when the adoption resolutions were received. This Summary Sheet does not imply that a mini-plan be developed for each jurisdiction; it should be used as an optional worksheet to ensure that each jurisdiction participating in the Plan has been documented and has met the requirements for those Elements (A through E).

MULTI-JURISDICTION SUMMARY SHEET												
#	Jurisdiction Name	Jurisdiction Type (city/borough/ township/ village, etc.)	Plan POC	Mailing Address	Email	Phone	Requirements Met (Y/N)					
							A. Planning Process	B. Hazard Identification & Risk Assessment	C. Mitigation Strategy	D. Plan Review, Evaluation & Implementation	E. Plan Adoption	F. State Require- ments
1	City of Albuquerque	City	Nick Zubel	11510 Sunset Gardens SW Albuquerque, NM 87121	nzubel@cabq.gov	505-244-8654						
2	Bernalillo County	County	Richard Clark	6840 2nd Street NW, Albuquerque, NM 87107	rclark@bernco.gov	505-468-1301						
3	Village of Los Ranchos de Albuquerque	Village	Jeff Phillips	6718 Rio Grande Blvd NW, Los Ranchos De Albuquerque, NM 87107	jphillips@losranchosnm.gov	505-385-9992						
4	Village of Tijeras	Village	Nick Kennedy	PO Box 9, Camino Municipal, Tijeras, NM 87059	NKennedy@villagsoftijeras.com	505-281-1220						

MULTI-JURISDICTION SUMMARY SHEET

#	Jurisdiction Name	Jurisdiction Type (city/borough/ township/ village, etc.)	Plan POC	Mailing Address	Email	Phone	Requirements Met (Y/N)					
							A. Planning Process	B. Hazard Identification & Risk Assessment	C. Mitigation Strategy	D. Plan Review, Evaluation & Implementation	E. Plan Adoption	F. State Require- ments
5	Albuquerque Metropolitan Arroyo Flood Control Authority	Special District	Nolan Bennett	2600 Prospect Ave NE Albuquerque, NM 87107	jromero@amafa.org	505-884-2215						
6	Middle Rio Grande Conservancy District	Special District	Yasmeen Najmi	1931 2nd Street SW Albuquerque, NM 87102	yasmeen@mrgcd.us	505-247-0234						
7	Albuquerque/Bernalillo County Water Authority	Special District	Andres Santiago	PO Box 568, Albuquerque, NM 87103	asantiago@abcwua.org	505-289-3022						

EMAP CROSSWALK

The Emergency Management Accreditation Program (EMAP) is a voluntary standards, assessment, and accreditation process for disaster preparedness programs throughout the country. It provides emergency management programs the opportunity to be recognized for compliance with industry standards, to demonstrate accountability, and to focus attention on areas and issues where resources are needed. The EMAP program consists of 66 standards, last updated in 2019, that evaluate all aspects of a jurisdiction's comprehensive emergency management program.

Two of the EMAP Standards specifically address hazard assessment and mitigation planning:

- Standard: 4.1 Hazard Identification, Risk Assessment and Consequence Analysis
- Standard: 4.2 Hazard Mitigation

This Appendix demonstrates compliance with these two EMAP standards and their associated subsections, and references where the information can be found in the plan.

Standard: 4.1 Hazard Identification, Risk Assessment and Consequence Analysis		
An Accredited Emergency Management Program has a Hazard Identification, Risk Assessment (HIRA), and Consequence Analysis.		
Subsection 4.1.1	Location	Notes
The Emergency Management Program identifies the natural and human-caused hazards that potentially impact the jurisdiction using multiple sources. The Emergency Management Program assesses the risk and vulnerability of people, property, the environment, and its own operations from these hazards.	Section 4 (page 4-1 to 4-174)	See Section 4.1 for identification of hazards, summarized in Tables 4-2 through 4-9. Sections 4.3 through 4.18 assess the risk and vulnerability from each identified hazard.
Subsection 4.1.2	Location	Notes
4.1.2 The Emergency Management Program conducts a consequence analysis for the hazards identified in Standard 4.1.1 to consider the impact on the following:	Section 4.3 through 4.18 (page 4-21 to 4-174)	See the Hazard Consequence Analysis section of each hazard profile.
(1) public		"People" subsection
(2) responders		"Government Services" subsection
(3) continuity of operations including continued delivery of services		"Government Services" subsection
(4) property, facilities, and infrastructure		"General Property" and "Critical Facilities and Infrastructure" subsections
(5) environment		"Historic, Cultural and Natural Resources" subsection
(6) economic condition of the jurisdiction		"Economy" subsection
(7) public confidence in the jurisdiction's governance		"Government Services" subsection
Subsection 4.1.3	Location	Notes
The Emergency Management Program has a maintenance process for its HIRA identified in Standard 4.1.1 and the Consequence Analysis identified in Standard 4.1.2, which includes a method and schedule for evaluation and revision.	Section 7 (page 7-1 to 7-9)	See Evaluation and Updates subsections for method and schedule.



EMAP CROSSWALK

Standard: 4.2 Hazard Mitigation		
An Accredited Emergency Management Program has a mitigation program that regularly and systematically utilizes resources to mitigate the effects of emergencies/disasters associated with the risks identified in the HIRA.		
Subsection 4.2.1	Location	Notes
The Emergency Management Program has a plan to implement mitigation projects and sets priorities based upon loss reduction.	Section 6 (page 6-1 to 6-62) and Section 7 (page 7-1 to 7-9)	See Section 6.2 for progress on implementing the mitigation program to date. See Section 6.3 for how actions were prioritized. See Sections 7.1 and 7.3 for how the plan will be implemented.
(1) The plan is based on the natural and human-caused hazards identified in Standard 4.1.1 and the risk and consequences of those hazards.	Section 6.3 and 6.4 (page 6-4 to 6-62)	See Table 6-3 "Hazards" column for hazards mitigated. See Section 6.3 for how risk and consequences were considered when developing and prioritizing actions.
(2) The plan is developed through formal planning processes involving Emergency Management Program stakeholders.	Section 3 (page 3-1 to 3-14)	Summarized in Tables 3-2 and 3-3. See also Appendices A and B for documentation.
(3) The plan establishes short and long-term strategies, actions, goals, and objectives.	Section 5-1 (page 6-2 to 6-2) and Section 6.4 (page 6-7 to 6-62)	See Table 6-3 "Priority" and "Timeline" columns for short and long-term strategies and actions.
Subsection 4.2.2	Location	Notes
The Emergency Management Program documents project ranking based upon the greatest opportunity for loss reduction and documents how specific mitigation actions contribute to overall risk reduction.	Section 6.3 (page 6-4 to 6-7) and Section 7.2 (page 7-3 to 7-5)	See Prioritization subsection (p6-6) for how projects were ranked based on loss reduction, and Monitoring and Evaluation subsections (p7-4 to 7-5) for how the contribution of specific actions will be tracked and documented.
Subsection 4.2.3	Location	Notes
The Emergency Management Program has a process to monitor overall progress of the mitigation activities and documents completed initiatives and their resulting reduction or limitation of hazard impact on the jurisdiction.	Section 7.2 (page 7-3 to 7-5)	See Monitoring and Evaluation subsections (p7-4 to 7-5) for how progress will be tracked and documented.
Subsection 4.2.4	Location	Notes
The Emergency Management Program, consistent with the scope of the mitigation program, does the following:	---	---
(1) identifies ongoing mitigation opportunities and tracks repetitive loss;	Section 7.2 (page 7-3 to 7-5)	See Monitoring subsection (p7-4)
(2) provides technical assistance in implementing mitigation codes and ordinances;	Section 7.1 (page 7-1 to 7-2) and Section 7.3 (p7-5 to 7-9)	See Role of the Planning Team in Implementation and Maintenance subsection (p7-3), and Incorporation into Other Planning Mechanisms and Existing Programs (p7-5)



EMAP CROSSWALK

(3) participates in jurisdictional and multijurisdictional mitigation efforts.	Section 3.1 (p3-1); Section 3.4.1 (p3-10 to 3-12); Section 3.4.3 (p3-13 to 3-14); Section 5.4 to 5.5 (p5-5 to 5-7); Section 6.4 (page 6-7 to 6-62); 7.1 (p7-1 to 7-3); 7.4 (p7-9)	See Coordinate with Other Departments and Agencies (p3-10), and Table 6-3 “Lead/Supporting Agencies” column.
Subsection 4.2.5	Location	Notes
The Emergency Management Program has a maintenance process for the plan identified in Standard 4.2.1, which includes a method and schedule for evaluation and revision.	Section 7.2 (page 7-3 to 7-5)	See Evaluation and Updates subsections for method and schedule.



Appendix D: Mitigation Alternatives

DMA Requirements §201.6(c)(3)(iii):

[The mitigation strategy section shall include] a section that identifies and analyzes a comprehensive range of specific mitigation actions and projects being considered to reduce the effects of each hazard, with particular emphasis on new buildings and infrastructure. All plans approved by FEMA after October 1, 2008, must also address the jurisdiction's participation in the NFIP, and continued compliance with NFIP requirements, as appropriate.

As part of the process of developing the mitigation action plan found in Section 6, the HMPC reviewed and considered a comprehensive range of mitigation options before selecting the actions identified for implementation. This section summarizes the full range of mitigation measures evaluated and considered by the HMPC, including a review of the categories of mitigation measures outlined in the 2017 CRS Coordinator's Manual, a discussion of current local implementation and CRS credits earned for those measures, and a list of the specific mitigation projects considered and recommended for implementation.

Mitigation alternatives identified for implementation by the HMPC were evaluated and prioritized using the criteria discussed in Section 6 of this plan.

Once it was determined which flood hazards warranted the development of specific mitigation actions, the HMPC analyzed viable mitigation options that supported the identified goals and objectives. The HMPC was provided with the following list of mitigation categories from the 2017 CRS Coordinator's Manual.

1. Prevention
2. Property Protection
3. Natural Resource Protection
4. Structural Projects
5. Emergency Services
6. Public Information and Outreach

C.1 Preventative and Regulatory Measures

Preventative measures are designed to keep a problem - such as flooding - from occurring or from getting worse. The objective of preventative measures is to ensure that future development is not exposed to damage and does not cause an increase in damages to other properties. Building, zoning, planning and code enforcement offices usually administer preventative measures. Some examples of types of preventative measures include:

- Building codes
- Zoning ordinance
- Comprehensive or land use plan
- Open space preservation
- Floodplain regulations
- Subdivision regulations
- Stormwater management regulations

Building Codes

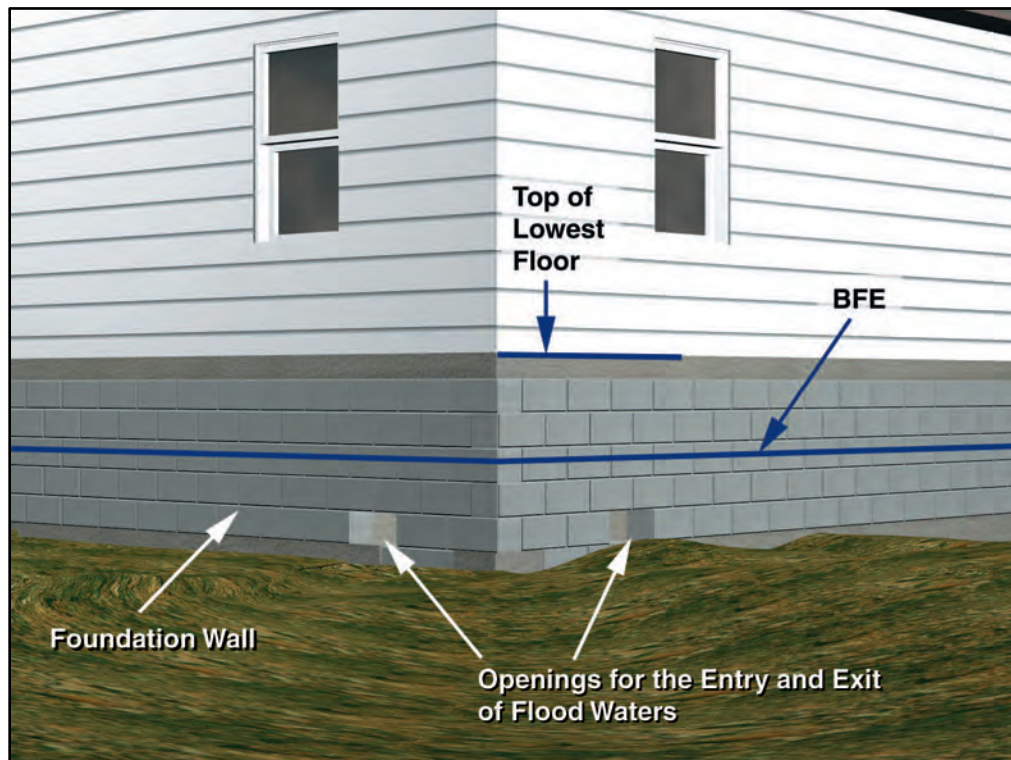
Building codes provide one of the best methods for addressing natural hazards. When properly designed and constructed according to code, the average building can withstand many of the impacts of natural hazards. Hazard protection standards for all new and improved or repaired buildings can be incorporated into the local building code. Building codes can ensure that the first floors of new buildings are

Appendix D: Mitigation Alternatives

constructed to be higher than the elevation of the 100-year flood (the flood that is expected to have a one percent chance of occurring in any given year). This is shown in Figure B.1.

Just as important as having code standards is the enforcement of the code. Adequate inspections are needed during the course of construction to ensure that the builder understands the requirements and is following them. Making sure a structure is properly elevated and anchored requires site inspections at each step.

Figure B-1 Building Codes and Flood Elevations



Source: FEMA Publication: *Above the Flood: Elevating Your Floodprone House, 2000*

ASCE 24 is a referenced standard in the International Building Code. Any building or structure that falls within the scope of the IBC that is proposed in a flood hazard area is to be designed in accordance with ASCE 24. Freeboard is required as a function of the nature of occupancy and the flood zone. Dwellings and most other buildings have 1-foot of freeboard; certain essential facilities have 2-3 feet; only agricultural facilities, temporary facilities and minor storage facilities are allowed to have their lowest floors at the BFE.

Comprehensive or Land Use Plan

Building codes provide guidance on how to build in hazardous areas. Planning and zoning activities direct development away from these areas, particularly floodplains and wetlands. They do this by designating land uses that are compatible with the natural conditions of land that is prone to flooding, such as open space or recreation.

Appendix D: Mitigation Alternatives

Open Space Preservation

Keeping the floodplain and other hazardous areas open and free from development is the best approach to preventing damage to new developments. Open space can be maintained in agricultural use or can serve as parks, greenway corridors and golf courses.

Comprehensive and capital improvement plans should identify areas to be preserved by acquisition and other means, such as purchasing an easement. With an easement, the owner is free to develop and use private property, but property taxes are reduced or a payment is made to the owner if the owner agrees to not build on the part set aside in the easement.

Although there are some federal programs that can help acquire or reserve open lands, open space lands and easements do not always have to be purchased. Developers can be encouraged to dedicate park land and required to dedicate easements for drainage and maintenance purposes.

Zoning Ordinance

Zoning enables a community to designate what uses are acceptable on a given parcel. Zoning can ensure compatibility of land use with the land's level of suitability for development. Planning and zoning activities can also provide benefits by allowing developers more flexibility in arranging improvements on a parcel of land through the planned development approach. Zoning regulations describe what type of land use and specific activities are permitted in each district, and how to regulate how buildings, signs, parking, and other construction may be placed on a lot. Zoning regulations also provide procedures for rezoning and other planning applications. The zoning map and zoning regulations provide properties with certain rights to development.

Floodplain Regulations

A Flood Damage Prevention Ordinance sets development standards for Special Flood Hazard Areas (SFHAs). Communities participating in the National Flood Insurance Program (NFIP) are required to adopt a flood damage prevention ordinance that meets at least the minimum standards of the NFIP; however, a community can incorporate higher standards for increased protection. For example, communities can adopt higher regulatory freeboard requirements, cumulative substantial damage definitions, fill restrictions, and other standards.

Another important consideration in floodplain regulations is the protection of natural and beneficial functions and the preservation of natural barriers such as vegetation. Vegetation along a stream bank is extremely beneficial for the health of the stream. Trees and other plants have an extensive root system that strengthen stream banks and help prevent erosion. Vegetation that has sprouted up near streams should remain undisturbed unless removing it will significantly reduce a threat of flooding or further destruction of the stream channel.

Stormwater Management Regulations

Stormwater runoff is increased when natural ground cover is replaced by urban development. Development in the watershed that drains to a river can aggravate downstream flooding, overload the community's drainage system, cause erosion, and impair water quality. There are three ways to prevent flooding problems caused by stormwater runoff:

Appendix D: Mitigation Alternatives

1. Regulating development in the floodplain to ensure that it will be protected from flooding and that it won't divert floodwaters onto other properties;
2. Regulating all development to ensure that the post-development peak runoff will not be greater than it was under pre-development conditions; and
3. Set construction standards so buildings are protected from shallow water.

Reducing Future Flood Losses

Zoning and comprehensive planning can work together to reduce future flood losses by directing development away from hazard prone areas. Creating or maintaining open space is the primary way to reduce future flood losses.

Planning for open space must also be supplemented with development regulations to ensure that stormwater runoff is managed, and that development is protected from flooding. Enforcement of the flood damage prevention ordinance and the flood protection elevation requirement provides an extra level of protection for buildings constructed in the planning area.

Stormwater management and the requirement that post-development runoff cannot exceed pre-development conditions is one way to prevent future flood losses. Retention and detention requirements also help to reduce future flood losses.

CRS Credit

The CRS encourages strong building codes. It provides credit in two ways: points are awarded based on the community's Building Code Effectiveness Grading Schedule (BCEGS) classification and points are awarded for adopting the International Code series. The State of New Mexico does not mandate the adoption of building codes by local jurisdictions; however Bernalillo County, the City of Albuquerque, and the Village of Los Ranchos de Albuquerque have adopted building codes as detailed in Section 51.

CRS credits are available for regulations that encourage developers to preserve floodplains or other hazardous areas away from development. There is no credit for a plan, only for the enforceable regulations that are adopted pursuant to a plan. Communities can receive credit for Activity 430 – Higher Regulatory Standards and for Activity 420 – Open Space Preservation for preserving parcels within the SFHA as open space. Preserving flood prone areas as open space is one of the highest priorities of the Community Rating System. The credits in the 2017 manual have doubled for OSP (Open Space Preservation). The participating Communities can also receive credit for Activity 450 – Stormwater Management for enforcing regulations for stormwater management and soil and erosion control. Several prevention actions considered by the HMPC are detailed below.

Table D.1 – Prevention Mitigation Options and Recommended Projects

Action #	Mitigation Action	Reason for Pursuing / Not Pursuing	Funding
Prevention Measures Considered by HMPC and Not Recommended			
-	Continue enforcement of building codes and more stringent local building requirements	This is an ongoing priority for the jurisdictions that have adopted building codes, and is not currently politically feasible for the remaining jurisdictions.	N/A
-	Enhanced floodplain regulations.	Adequate floodplain regulations are in place for all jurisdictions. Additional regulations are not currently politically feasible.	n/a

Appendix D: Mitigation Alternatives

Action #	Mitigation Action	Reason for Pursuing / Not Pursuing	Funding
Prevention Measures and Funding Recommended for Implementation			
B35, A16, L24, T21	Dam & Levee Inundation mapping.	Mapping will aid in planning and provide advance notice to homeowners in flood zones.	TBD
B27, A6, L5, T3	Multi-jurisdiction storm water management plans.	Inform and improve stormwater mitigation planning efforts.	Under \$500,000; County budget, State Grants

C.2 Property Protection Measures

Property protection measures are used to modify buildings or property subject to damage. Property protection measures fall under three approaches:

- Modify the site to keep the hazard from reaching the building;
- Modify the building (retrofit) so it can withstand the impacts of the hazard; and
- Insure the property to provide financial relief after the damage occurs.

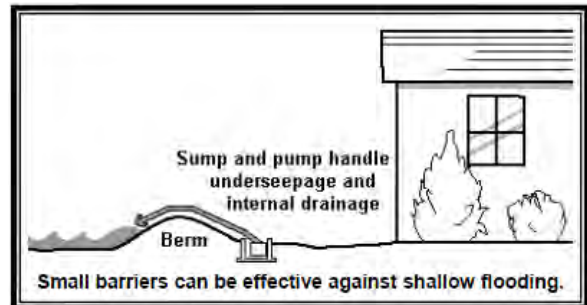
Property protection measures are normally implemented by the property owner, although in many cases technical and financial assistance can be provided by a government agency.

Keeping the Hazard Away

Generally, natural hazards do not damage vacant areas. As noted earlier, the major impact of hazards is to people and improved property. In some cases, properties can be modified so the hazard does not reach the damage-prone improvements. For example, a berm can be built to prevent floodwaters from reaching a house.

There are five common methods to keep a flood from reaching and damaging a building:

- Erect a barrier between the building and the source of the flooding.
- Move the building out of the flood-prone area.
- Elevate the building above the flood level.
- Demolish the building.
- Replace the building with a new one that is elevated above the flood level.



The latter three approaches are the most effective types to consider for the planning area.

Barriers

A flood protection barrier can be built of dirt or soil (a "berm") or concrete or steel (a "floodwall"). Careful design is needed so as not to create flooding or drainage problems on neighboring properties. Depending on how porous the ground is, if floodwaters will stay up for more than an hour or two, the

Appendix D: Mitigation Alternatives

design needs to account for leaks, seepage of water underneath, and rainwater that will fall inside the perimeter. This is usually done with a sump or drain to collect the internal groundwater and surface water and a pump and pipe to pump the internal drainage over the barrier. Barriers can only be built so high. They can be overtopped by a flood higher than expected. Barriers made of earth are susceptible to erosion from rain and floodwaters if not properly sloped, covered with grass, and properly maintained.



Relocation

Moving a building out of a flood prone area to higher ground is the surest and safest way to protect it from flooding. While almost any building can be moved, the cost increases for heavier structures, such as those with exterior brick and stone walls, and for large or irregularly shaped buildings. Relocation is also preferred for large lots that include buildable areas outside the floodplain or where the owner has a new flood-free lot (or portion of the existing lot) available.



Building Elevation

Raising a building above the flood level can be almost as effective as moving it out of the floodplain. Water flows under the building, causing little or no damage to the structure or its contents. Raising a building above the flood level is cheaper than moving it and can be less disruptive to a neighborhood. Elevation has proven to be an acceptable and reasonable means of complying with floodplain regulations that require new, substantially improved, and substantially damaged buildings to be elevated above the base flood elevation.

Demolition

Some buildings, especially heavily damaged or repetitively flooded ones, are not worth the expense to protect them from future damages. It is cheaper to demolish them and either replace them with new, flood protected structures, or relocate the occupants to a safer site. Demolition is also appropriate for buildings that are difficult to move – such as larger, slab foundation or masonry structures – and for dilapidated structures that are not cost-beneficial to protect.



Pilot Reconstruction

If a building is not in good shape, elevating it may not be worthwhile or it may even be dangerous. An alternative is to demolish the structure and build a new one on the site that meets or exceeds all flood protection codes. FEMA funding programs refer to this approach as "pilot reconstruction." It is still a pilot program, and not a regularly funded option. Certain rules must be followed to qualify for federal funds for pilot reconstruction.

Appendix D: Mitigation Alternatives

Retrofitting

An alternative to keeping the hazard away from a building is to modify or retrofit the site or building to minimize or prevent damage. There are a variety of techniques to do this, as described below.

- **Dry Floodproofing:** Dry floodproofing means making all areas below the flood protection level watertight. Walls are coated with waterproofing compounds or plastic sheeting. Openings, such as doors, windows and vents, are closed, either permanently, with removable shields, or with sandbags. Dry floodproofing of new and existing nonresidential buildings in the regulatory floodplain is permitted under state, FEMA and local regulations. Dry floodproofing of existing residential buildings in the floodplain is also permitted as long as the building is not substantially damaged or being substantially improved. Owners of buildings located outside the regulatory floodplain can always use dry floodproofing techniques. Dry floodproofing is only effective for shallow flooding, such as repetitive drainage problems. It does not protect from the deep flooding along lakes and larger rivers caused by hurricanes or other storms.
- **Wet Floodproofing:** The alternative to dry floodproofing is wet floodproofing: water is let in and everything that could be damaged by a flood is removed or elevated above the flood level. Structural components below the flood level are replaced with materials that are not subject to water damage. For example, concrete block walls are used instead of wooden studs and gypsum wallboard. The furnace, water heater and laundry facilities are permanently relocated to a higher floor. Where the flooding is not deep, these appliances can be raised on blocks or platforms.

Insurance

Technically, insurance does not mitigate damage caused by a natural hazard. However, it does help the owner repair, rebuild, and hopefully afford to incorporate some of the other property protection measures in the process. Insurance offers the advantage of protecting the property, so long as the policy is in force, without requiring human intervention for the measure to work.

- **Private Property:** Although most homeowner's insurance policies do not cover a property for flood damage, an owner can insure a building for damage by surface flooding through the NFIP. Flood insurance coverage is provided for buildings and their contents damaged by a "general condition of surface flooding" in the area. Most people purchase flood insurance because it is required by the bank when they get a mortgage or home improvement loan. Usually these policies just cover the building's structure and not the contents. Contents coverage can be purchased separately. Renters can buy contents coverage, even if the owner does not buy structural coverage on the building. Most people don't realize that there is a 30-day waiting period to purchase a flood insurance policy and there are limits on coverage.
- **Public Property:** Governments can purchase commercial insurance policies. Larger local governments often self-insure and absorb the cost of damage to one facility, but if many properties are exposed to damage, self-insurance can drain the government's budget. Communities cannot expect federal disaster assistance to make up the difference after a flood.

Local Implementation/CRS Credit

The CRS provides the most credit points for acquisition and relocation under Activity 520, because this measure permanently removes insurable buildings from the floodplain. Communities can receive credit for Activity 520 – Acquisition and Relocation, for acquiring and relocating buildings from the SFHA. The HMPC recommended that communities pursue the purchase of repetitive loss buildings and other buildings which are subject to flood damage in order to return this land to open space.

Appendix D: Mitigation Alternatives

The CRS also credits barriers and elevating existing buildings under Activity 530. The credit for Activity 530 is based on the combination of flood protection techniques used and the level of flood protection provided. Points are calculated for each protected building. Bonus points are provided for the protection of repetitive loss buildings and critical facilities. Communities can receive credit for Activity 360 – Flood Protection Assistance by providing advice and assistance to homeowners who may want to flood proof their home or business. Advice is provided both on property protection techniques and on financial assistance programs to help fund mitigation.

Flood insurance information for each community is provided in Section 5.1.2. There is no credit for purchasing flood insurance, but the CRS does provide credit for local public information programs that, among other topics, explain flood insurance to property owners. The CRS also reduces the premiums for those people who do buy NFIP coverage. Communities can receive credit for Activity 330 – Outreach Projects. Property protection mitigation options considered by the HMPC are described below.

Table D.2 – Property Protection Mitigation Options and Recommended Projects

Action #	Mitigation Action	Reason for Pursuing / Not Pursuing	Funding
Property Protection Measures Considered by HMPC and Not Recommended			
-	Look for opportunities to remove or mitigate repetitive loss structures.	No specific projects have yet been identified, and there is no funding available at this time. This will be considered for inclusion in the next HMP update.	N/A
Property Protection Measures and Funding Recommended for Implementation			
B5	Valle de Oro site plan drainage comprehensive plan and feasibility study.	Will reduce flood vulnerability to multiple properties.	\$100,000; County budget, AMAFCA, CABQ, Village of Los Ranchos, US Fish and Wildlife
B4	Bernalillo County drainage projects.	Will reduce flood vulnerability to multiple properties.	Over \$500,000; General Funds - Bonds
L31	Los Ranchos storm drain projects -- various locations.	Will reduce flood vulnerability to multiple properties.	Over \$500,000; AMAFCA, Bernalillo County, Village CIP
B7, A5, L4, T1	Flood insurance awareness program.	Increase insurance coverage, reducing uninsured losses.	Minimal; Staff time

C.3 Natural Resource Protection

Resource protection activities are generally aimed at preserving (or in some cases restoring) natural areas. These activities enable the naturally beneficial functions of fields, floodplains, wetlands, and other natural lands to operate more effectively. Natural and beneficial functions of watersheds, floodplains and wetlands include:

- Reduction in runoff from rainwater and stormwater in pervious areas
- Infiltration that absorbs overland flood flow
- Removal and filtering of excess nutrients, pollutants and sediments
- Storage of floodwaters
- Absorption of flood energy and reduction in flood scour
- Water quality improvement

Appendix D: Mitigation Alternatives

- Groundwater recharge
- Habitat for flora and fauna
- Recreational and aesthetic opportunities

As development occurs, many of the above benefits can be achieved through regulatory steps for protecting natural areas or natural functions. This section covers the resource protection programs and standards that can help mitigate the impact of natural hazards, while they improve the overall environment. Six areas were reviewed:

- Wetland protection
- Erosion and sedimentation control
- Stream/River restoration
- Best management practices
- Dumping regulations
- Farmland protection

Wetland Protection

Wetlands are often found in floodplains and topographically depressed areas of a watershed. Many wetlands receive and store floodwaters, thus slowing and reducing downstream flows. They also serve as a natural filter, which helps to improve water quality, and they provide habitat for many species of fish, wildlife and plants.



Erosion and Sedimentation Control

Farmlands and construction sites typically contain large areas of bare exposed soil. Surface water runoff can erode soil from these sites, sending sediment into downstream waterways. Erosion also occurs along stream banks and shorelines as the volume and velocity of flow or wave action destabilize and wash away the soil. Sediment suspended in the water tends to settle out where flowing water slows down. This can clog storm drains, drain tiles, culverts and ditches and reduce the water transport and storage capacity of river and stream channels, lakes and wetlands.

There are two principal strategies to address these problems: minimize erosion and control sedimentation. Techniques to minimize erosion include phased construction, minimal land clearing, and stabilizing bare ground as soon as possible with vegetation and other soil stabilizing practices.

Stream/River Restoration

There is a growing movement that has several names, such as "stream conservation," "bioengineering," or "riparian corridor restoration." The objective of these approaches is to return streams, stream banks and adjacent land to a more natural condition, including the natural meanders. Another term is "ecological restoration," which restores native indigenous plants and animals to an area.

A key component of these efforts is to use appropriate native plantings along the banks that resist erosion. This may involve retrofitting the shoreline with willow cuttings, wetland plants, or rolls of landscape material covered with a natural fabric that decomposes after the banks are stabilized with plant roots.

In all, restoring the right vegetation to a stream has the following advantages:

- Reduces the amount of sediment and pollutants entering the water

Appendix D: Mitigation Alternatives

- Enhances aquatic habitat by cooling water temperature
- Provides food and shelter for both aquatic and terrestrial wildlife
- Can reduce flood damage by slowing the velocity of water
- Increases the beauty of the land and its property value
- Prevents property loss due to erosion
- Provides recreational opportunities, such as hunting, fishing and bird watching
- Reduces long-term maintenance costs

Communities are required by state and federal regulations to monitor storm water drainage outfalls and control storm water runoff.

Best Management Practices

Point source pollutants come from pipes such as the outfall of a municipal wastewater treatment plant. They are regulated by the US EPA. Nonpoint source pollutants come from non-specific locations and harder to regulate. Examples of nonpoint source pollutants are lawn fertilizers, pesticides, other chemicals, animal wastes, oils from street surfaces and industrial areas, and sediment from agriculture, construction, mining and forestry. These pollutants are washed off the ground's surface by stormwater and flushed into receiving storm sewers, ditches and streams.

The term "best management practices" (BMPs) refers to design, construction and maintenance practices and criteria that minimize the impact of stormwater runoff rates and volumes, prevent erosion, protect natural resources and capture nonpoint source pollutants (including sediment). They can prevent increases in downstream flooding by attenuating runoff and enhancing infiltration of stormwater. They also minimize water quality degradation, preserve beneficial natural features onsite, maintain natural base flows, minimize habitat loss, and provide multiple usages of drainage and storage facilities.

Dumping Regulations

BMPs usually address pollutants that are liquids or are suspended in water that are washed into a lake or stream. Dumping regulations address solid matter, such as shopping carts, appliances and landscape waste that can be accidentally or intentionally thrown into channels or wetlands. Such materials may not pollute the water, but they can obstruct even low flows and reduce the channels' and wetlands' abilities to convey or clean stormwater.

Many cities have nuisance ordinances that prohibit dumping garbage or other "objectionable waste" on public or private property. Waterway dumping regulations need to also apply to "non-objectionable" materials, such as grass clippings or tree branches, which can kill ground cover or cause obstructions in channels. Regular inspections to catch violations should be scheduled.

Many people do not realize the consequences of their actions. They may, for example, fill in the ditch in their front yard without realizing that is needed to drain street runoff. They may not understand how re-grading their yard, filling a wetland, or discarding leaves or branches in a watercourse can cause a problem to themselves and others. Therefore, a dumping enforcement program should include public information materials that explain the reasons for the rules as well as the penalties.

Farmland Protection

Appendix D: Mitigation Alternatives

Farmland protection is an important piece of comprehensive planning and zoning throughout the United States. The purpose of farmland protection is to provide mechanisms for prime, unique, or important agricultural land to remain as such, and to be protected from conversion to nonagricultural uses.

Frequently, farm owners sell their land to residential or commercial developers and the property is converted to non-agricultural land uses. With development comes more buildings, roads and other infrastructure. Urban sprawl occurs, which can lead to additional stormwater runoff and emergency management difficulties.

Farms on the edge of cities are often appraised based on the price they could be sold for to urban developers. This may drive farmers to sell to developers because their marginal farm operations cannot afford to be taxed as urban land. The Farmland Protection Program in the United States Department of Agriculture's 2002 Farm Bill (Part 519) allows for funds to go to state, tribal, and local governments as well as nonprofit organizations to help purchase easements on agricultural land to protect against the development of the land.

Local Implementation/CRS Credit

There is credit for preserving open space in its natural condition or restored to a state approximating its natural condition. The credit is based on the percentage of the floodplain that can be documented as wetlands protected from development by ownership or local regulations. Communities can receive credit for Activity 420 – Open Space Preservation for preserving a portion of the SFHA as open space.

Additionally, credit is available for Activity 540 – Drainage System Maintenance. Having a portion of the drainage system inspected regularly throughout the year and maintenance performed as needed would earn a community credit. Communities can also get credit under this activity for providing a listing of problem sites that are inspected more frequently, and for implementing an ongoing Capital Improvements Program.

Table D.3 – Natural Resource Protection Mitigation Options and Recommended Projects

Action #	Mitigation Action	Reason for Pursuing / Not Pursuing	Funding
Natural Resource Protection Measures Considered by HMPC and Not Recommended			
-	Additional wetlands restoration projects.	Insufficient details were identified to make this an implementable project.	N/A
-	Low Impact Development Retrofits.	Insufficient details were identified to make this an implementable project.	N/A
Natural Resource Protection Measures and Funding Recommended for Implementation			
A7, L6, T4	Drainage channel improvements and maintenance.	Maintain or increase capacity.	\$100-500K; FEMA grants
T5	Tijeras flood control projects stabilization of arroyos.	Maintain or improve capacity and reduce risk of failure.	\$400,000; HMDOT
F4	Calabacillas Arroyo bank monitoring and enhancement (reaches 1-4).	Maintain or improve capacity and reduce risk of failure.	Over \$1 million; AMAFCA budget
B34, T31	Bernalillo County Illegal Dumping Task Force.	Reduce illegal dumping, to include outreach and education.	\$10,000 - \$100,000; Department budgets, grants

Appendix D: Mitigation Alternatives

C.4 Emergency Services Measures

Emergency services measures protect people during and after a disaster. A good emergency management program addresses all hazards, and it involves all local government departments. This section reviews emergency services measures following a chronological order of responding to an emergency. It starts with identifying an impending problem (threat recognition) and continues through post-disaster activities.

Threat Recognition

The first step in responding to a flood is to know when weather conditions are such that an event could occur. With a proper and timely threat recognition system, adequate warnings can be disseminated.

The National Weather Service (NWS) is the prime agency for detecting meteorological threats. Severe weather warnings are transmitted through NOAA's Weather Radio System. Local emergency managers can then provide more site-specific and timely recognition after the Weather Service issues a watch or a warning. A flood threat recognition system predicts the time and height of a flood crest. This can be done by measuring rainfall, soil moisture, and stream flows upstream of the community and calculating the subsequent flood levels.

On smaller rivers and streams, locally established rainfall and river gauges are needed to establish a flood threat recognition system. The NWS may issue a "flash flood watch." This is issued to indicate current or developing hydrologic conditions that are favorable for flash flooding in and close to the watch area, but the occurrence is neither certain nor imminent. These events are so localized and so rapid that a "flash flood warning" may not be issued, especially if no remote threat recognition equipment is available. In the absence of a gauging system on small streams, the best threat recognition system is to have local personnel monitor rainfall and stream conditions. While specific flood crests and times will not be predicted, this approach will provide advance notice of potential local or flash flooding.

Warning

The next step in emergency response following threat recognition is to notify the public and staff of other agencies and critical facilities. More people can implement protection measures if warnings are early and include specific detail.

The NWS issues notices to the public using two levels of notification:

- Watch: conditions are right for flooding, thunderstorms, tornadoes or winter storms.
- Warning: a flood, tornado, etc., has started or been observed.

A more specific warning may be disseminated by the community in a variety of ways. The following are the more common methods:

- CodeRED countywide mass telephone emergency communication system
- Commercial or public radio or TV stations
- The Weather Channel
- Cable TV emergency news inserts
- Telephone trees/mass telephone notification
- NOAA Weather Radio
- Tone activated receivers in key facilities
- Outdoor warning sirens

Appendix D: Mitigation Alternatives

- Sirens on public safety vehicles
- Door-to-door contact
- Mobile public address systems
- Email notifications

Just as important as issuing a warning is telling people what to do in case of an emergency. A warning program should include a public information component.

StormReady

The National Weather Service (NWS) established the StormReady program to help local governments improve the timeliness and effectiveness of hazardous weather-related warnings for the public. To be officially StormReady, a community must:



- Establish a 24-hour warning point and emergency operations center
- Have more than one way to receive severe weather warnings and forecasts and to alert the public
- Create a system that monitors weather conditions locally
- Promote the importance of public readiness through community seminars
- Develop a formal hazardous weather plan, which includes training severe weather spotters and holding emergency exercises

Being designated an NWS StormReady community is a good measure of a community's emergency warning program for weather hazards.

Response

The protection of life and property is the most important task of emergency responders. Concurrent with threat recognition and issuing warnings, a community should respond with actions that can prevent or reduce damage and injuries. Typical actions and responding parties include the following:

- Activating the emergency operations center (emergency preparedness)
- Closing streets or bridges (police or public works)
- Shutting off power to threatened areas (utility company)
- Passing out sand and sandbags (public works)
- Holding children at school or releasing children from school (school superintendent)
- Opening evacuation shelters (the American Red Cross)
- Monitoring water levels (public works)
- Establishing security and other protection measures (police)

An emergency action plan ensures that all bases are covered and that the response activities are appropriate for the expected threat. These plans are developed in coordination with the agencies or offices that are given various responsibilities.

Emergency response plans should be updated annually to keep contact names and telephone numbers current and to ensure that supplies and equipment that will be needed are still available. They should be critiqued and revised after disasters and exercises to take advantage of the lessons learned and of changing conditions. The end result is a coordinated effort implemented by people who have experience working together so that available resources will be used in the most efficient manner possible.

Evacuation and Shelter

Appendix D: Mitigation Alternatives

There are six key components to a successful evacuation:

- Adequate warning
- Adequate routes
- Proper timing to ensure the routes are clear
- Traffic control
- Knowledgeable travelers
- Care for special populations (e.g., disabled persons, prisoners, hospital patients, schoolchildren)

Those who cannot get out of harm's way need shelter. Typically, the American Red Cross will staff a shelter and ensure that there is adequate food, bedding, and wash facilities. Shelter management is a specialized skill. Managers must deal with problems like scared children, families that want to bring in their pets, and the potential for an overcrowded facility.

Local Implementation /CRS Credit

Flash flood warnings are issued by National Weather Service Offices, which have the local and county warning responsibility. Flood warnings are forecasts of coming floods, are distributed to the public by the NOAA Weather Radio, commercial radio and television, and through local emergency agencies. The warning message tells the expected degree of flooding, the affected river, when and where flooding will begin, and the expected maximum river level at specific forecast points during flood crest.

Communities can receive credit for Activity 610 – Flood Warning Program for maintaining a program that provides timely identification of impending flood threats, disseminates warnings to appropriate floodplain residents, and coordinates flood response activities. Community Rating System credits are based on the number and types of warning media that can reach the community's flood prone population. Depending on the location, communities can receive credit for the telephone calling system and more credits for additional measures, like telephone trees. Being designated as a StormReady community also provides additional credits.

Table D.4 – Emergency Services Mitigation Options and Recommended Projects

Action #	Mitigation Action	Reason for Pursuing / Not Pursuing	Funding
Emergency Services Measures Considered by HMPC and Not Recommended			
-	Increased emergency response capabilities.	Identified as response and preparedness, not mitigation activities.	n/a
Emergency Services Measures and Funding Recommended for Implementation			
B23, L23, T20	Dam failure warning system.	Provide warning in event of a dam failure.	Under \$500,000; FEMA grants, USGS
A20	Upgrade the ABQ Alert mass notification system.	Enhance ability to send emergency alerts and integrate with IPAWS.	\$60,000; FEMA grants
T32	Maintenance building construction.	Improve response capacity	\$750,000. \$200,000 from capital outlay, state and FEMA grants.
B3	County-wide StormReady program.	Serves as a good measure of a community's emergency warning program for weather hazards.	\$50,000; General Budget

Appendix D: Mitigation Alternatives

C.5 Structural Projects

Four general types of flood control projects are reviewed here: levees, reservoirs, diversions, and dredging. These projects have three advantages not provided by other mitigation measures:

- They can stop most flooding, protecting streets and landscaping in addition to buildings.
- Many projects can be built without disrupting citizens' homes and businesses.
- They are constructed and maintained by a government agency, a more dependable long-term management arrangement than depending on many individual private property owners.

However, as shown below, structural measures also have shortcomings. The appropriateness of using flood control depends on individual project area circumstances.

- Advantages
 - They may provide the greatest amount of protection for land area used
 - Because of land limitations, they may be the only practical solution in some circumstances
 - They can incorporate other benefits into structural project design, such as water supply and recreational uses
 - Regional detention may be more cost-efficient and effective than requiring numerous small detention basins
- Disadvantages
 - They can disturb the land and disrupt the natural water flows, often destroying wildlife habitat
 - They require regular maintenance
 - They are built to a certain flood protection level that can be exceeded by larger floods
 - They can create a false sense of security
 - They promote more intensive land use and development in the floodplain

Levees and Floodwalls

Probably the best-known flood control measure is a barrier of earth (levee) or concrete (floodwall) erected between the watercourse and the property to be protected. Levees and floodwalls confine water to the stream channel by raising its banks. They must be well designed to account for large floods, underground seepage, pumping of internal drainage, and erosion and scour.

Reservoirs and Detention

Reservoirs reduce flooding by temporarily storing flood waters behind dams or in storage or detention basins. Reservoirs lower flood heights by holding back, or detaining, runoff before it can flow downstream. Flood waters are detained until the flood has subsided, and then the water in the reservoir or detention basin is released or pumped out slowly at a rate that the river can accommodate downstream.

Reservoirs can be dry and remain idle until a large rain event occurs. Or they may be designed so that a lake or pond is created. The lake may provide recreational benefits or water supply (which could also help mitigate a drought).



Retention pond

Appendix D: Mitigation Alternatives

Flood control reservoirs are most commonly built for one of two purposes. Large reservoirs are constructed to protect property from existing flood problems. Smaller reservoirs, or detention basins, are built to protect property from the stormwater runoff impacts of new development.

Diversion

A diversion is a new channel that sends floodwaters to a different location, thereby reducing flooding along an existing watercourse. Diversions can be surface channels, overflow weirs, or tunnels. During normal flows, the water stays in the old channel. During floods, the floodwaters spill over to the diversion channel or tunnel, which carries the excess water to a receiving lake or river.

Local Implementation /CRS Credit

Structural flood control projects that provide at least 100-year flood protection and that result in revisions to the Flood Insurance Rate Map are not credited by the CRS so as not to duplicate the larger premium reduction provided by removing properties from the mapped floodplain. Other flood control projects can be accepted by offering a 25-year flood protection.

Table D.5 – Structural Projects Mitigation Options and Recommended Projects

Action #	Mitigation Action	Reason for Pursuing / Not Pursuing	Funding
Structural Project Measures Considered by HMPC and Not Recommended			
-	Incorporate flood risk velocity and depth criteria into floodplain regulations.	This information was presented to the BCC who opted not to change current evaluation criteria.	N/A
-	Municipal flood control projects.	Led by and coordinated through AMAFCA.	N/A
Structural Project Measures and Funding Recommended for Implementation			
B4	Bernalillo County drainage projects.	Mitigate area of repeated flooding.	Over \$500,000; General Funds - Bonds
A3	South Broadway pond expansion.	Mitigate area of repeated flooding.	\$2,938,000; City funds, State Grants, FEMA grants
L3	Fix North 4th Street NW drainage problems.	Mitigate area of repeated flooding.	Over \$500,000; Village budget

C.6 Public Information

Outreach Projects

Outreach projects are the first step in the process of orienting property owners to the hazards they face and to the concept of property protection. They are designed to encourage people to seek out more information in order to take steps to protect themselves and their properties.

Awareness of the hazard is not enough; people need to be told what they can do about the hazard. Thus, projects should include information on safety, health and property protection measures. Research has shown that a properly run local information program is more effective than national advertising or publicity campaigns. Therefore, outreach projects should be locally designed and tailored to meet local conditions.

Appendix D: Mitigation Alternatives

Community newsletters/direct mailings: The most effective types of outreach projects are mailed or distributed to everyone in the community. In the case of floods, they can be sent only to floodplain property owners.

News media: Local newspapers can be strong allies in efforts to inform the public. Local radio stations and cable TV channels can also help. These media offer interview formats and cable TV may be willing to broadcast videos on the hazards.

Libraries and Websites

The two previous activities tell people that they are exposed to a hazard. The next step is to provide information to those who want to know more. The community library and local websites are obvious places for residents to seek information on hazards, hazard protection, and protecting natural resources.

Books and pamphlets on hazard mitigation can be given to libraries, and many of these can be obtained for free from state and federal agencies. Libraries also have their own public information campaigns with displays, lectures and other projects, which can augment the activities of the local government. Today, websites are commonly used as research tools. They provide fast access to a wealth of public and private sites for information. Through links to other websites, there is almost no limit to the amount of up to date information that can be accessed on the Internet.

In addition to online floodplain maps, websites can link to information for homeowners on how to retrofit for floods or a website about floods for children.

Technical Assistance

Hazard Information

Residents and business owners that are aware of the potential hazards can take steps to avoid problems or reduce their exposure to flooding. Communities can easily provide map information from FEMA's FIRMs and Flood Insurance Studies. They may also assist residents in submitting requests for map amendments and revisions when they are needed to show that a building is located outside the mapped floodplain.

Some communities supplement what is shown on the FIRM with information on additional hazards, flooding outside mapped areas and zoning. When the map information is provided, community staff can explain insurance, property protection measures and mitigation options that are available to property owners. They should also remind inquirers that being outside the mapped floodplain is no guarantee that a property will never flood.

Property Protection Assistance

While general information provided by outreach projects or the library is beneficial, most property owners do not feel ready to retrofit their buildings without more specific guidance. Local building department staffs are experts in construction. They can provide free advice, not necessarily to design a protection measure, but to steer the owner onto the right track. Building or public works department staffs can provide the following types of assistance:

- Visit properties and offer protection suggestions
- Recommend or identify qualified or licensed contractors
- Inspect homes for anchoring of roofing and the home to the foundation
- Explain when building permits are needed for home improvements.

Appendix D: Mitigation Alternatives

Public Information Program

A Program for Public Information (PPI) is a document that receives CRS credit. It is a review of local conditions, local public information needs, and a recommended plan of activities. A PPI consists of the following parts, which are incorporated into this plan:

- The local flood hazard
- The property protection measures appropriate for the flood hazard
- Flood safety measures appropriate for the local situation
- The public information activities currently being implemented within the community, including those being carried out by non-government agencies
- Goals for the community's public information program
- The outreach projects that will be done each year to reach the goals
- The process that will be followed to monitor and evaluate the projects

Local Implementation /CRS Credit

Communities can receive credit under Activity 330 – Outreach Projects as well as Activity 350 – Flood Protection Information. Credit is available for targeted and general outreach projects. Credit is also provided for making publications relating to floodplain management available in the reference section of the local library.

Table D.6 – Public Information and Outreach Mitigation Options and Recommended Projects

Action #	Mitigation Action	Reason for Pursuing / Not Pursuing	Funding
Public Information and Outreach Measures Considered by HMPC and Not Recommended			
-	Flood-specific public education program	HMPC determined this was best done in the context of existing all hazards outreach programs.	N/A
Public Information and Outreach Measures and Funding Recommended for Implementation			
B2, A2, L2, T28	Multi-hazard public education program.	Highly cost effective	Under \$100,000; County budget, FEMA grants
B7, A5, L4, T1	Flood insurance awareness program.	Increase insurance coverage, reducing uninsured losses.	Minimal; Staff time

APPENDIX X: ACRONYMS AND DEFINITIONS

ACRONYMS

%g	Percentage of gravity
°C	Degrees Celsius
°F	Degrees Fahrenheit
ABCWA	Albuquerque Bernalillo County Water Utility Authority
ACS	American Community Survey
ABCWUA	Albuquerque Bernalillo County Water Utility Authority
AMAFCA	Albuquerque Metropolitan Arroyo Flood Control Authority
BRIC	Building Resilient Infrastructure and Communities
CFR	Code of Federal Regulations
CIP	Capital Improvement Plan
COVID-19	Coronavirus Disease 2019
CPA	Community Planning Areas
CRS	Community Rating System
CWPP	Community Wildfire Protection Plan
DEM	Digital Elevation Model
DFIRM	Digital Flood Insurance Rate Maps
DHSEM	Division of Homeland Security and Emergency Management
DMA	Disaster Mitigation Act
DOT	U.S. Department of Transportation
DR	(Major) Disaster Declaration
EAP	Emergency Action Plan
ECOS	Environmental Conservation Online System
EHD	Environmental Health Department
EF	Enhanced Fujita
EM	Emergency Declarations
EMPG	Emergency Management Performance Grant
EOC	Emergency Operations Center
EOP	Emergency Operations Plan
EPA	U.S. Environmental Protection Agency
ESA	Endangered Species Act
FEMA	Federal Emergency Management Agency

APPENDIX X: ACRONYMS AND DEFINITIONS

FIRM	Flood Insurance Rate Map
FIS	Flood Insurance Study
FMA	Flooding Mitigation Assistance
FM	Fire Management Declaration
GIS	Geographic Information System
HAZMAT	Hazardous Materials
Hazus-MH	Hazards, United States-Multi Hazard
HMA	Hazard Mitigation Assistance
HMGP	Hazard Mitigation Grant Program
HMP	Hazard Mitigation Plan
HMPC	Hazard Mitigation Planning Committee
HIRA	Hazard Identification and Risk Assessment
HUD	Housing and Urban Development
HPL	High Potential Loss
IBC	International Building Code
ICC	International Code Council
LAL	Lightning Activity Level
MMI	Modified Mercalli Scale
MRGCD	Middle Rio Grande Conservancy District
Mph	Miles per Hour
NASA	National Aeronautics and Space Administration
NCEI	National Centers for Environmental Information
NFHL	National Flood Hazard Layer
NFIP	National Flood Insurance Program
NID	National Inventory of Dams
NIMS	National Incident Management System
NOAA	National Oceanic and Atmospheric Administration
NRC	U.S. Coast Guard's National Response Center
NRCS	Natural Resource Conservation Service
NRP	Natural Resource Protection
NWS	National Weather Service
OEM	Office of Emergency Management

APPENDIX X: ACRONYMS AND DEFINITIONS

OSHA	Occupational Safety and Health Administration
PDI	Palmer Drought Index
PGA	Peak Ground Acceleration
SFHA	Special Flood Hazard Area
THIRA	Threat and Hazard Identification and Risk Assessment
USACE	U.S. Army Corps of Engineers
USDA	U.S. Department of Agriculture
USFS	U.S. Forest Service
USFW	U.S. Fish and Wildlife Service
USGS	U.S. Geological Survey
WRCC	Western Regional Climate Center
WUI	Wildland Urban Interface

DEFINITIONS

100-Year Flood: The term “100-year flood” can be misleading. The 100-year flood does not necessarily occur once every 100 years. Rather, it is the flood that has a 1% chance of being equaled or exceeded in any given year. Thus, the 100-year flood could occur more than once in a relatively short period of time. The Federal Emergency Management Agency (FEMA) defines it as the 1% annual chance flood, which is now the standard definition used by most federal and state agencies and by the National Flood Insurance Program (NFIP).

Acre-Foot: An acre-foot is the amount of water it takes to cover 1 acre to a depth of 1 foot. This measure is used to describe the quantity of storage in a water reservoir. An acre-foot is a unit of volume. One acre foot equals 7,758 barrels; 325,829 gallons; or 43,560 cubic feet. An average household of four will use approximately 1 acre-foot of water per year.

Asset: An asset is any man-made or natural feature that has value, including, but not limited to, people; buildings; infrastructure, such as bridges, roads, sewers, and water systems; lifelines, such as electricity and communication resources; and environmental, cultural, or recreational features such as parks, wetlands, and landmarks.

Base Flood: The flood having a 1% chance of being equaled or exceeded in any given year, also known as the “100-year” or “1% chance” flood. The base flood is a statistical concept used to ensure that all properties subject to the NFIP are protected to the same degree against flooding.

Basin: A basin is the area within which all surface water—whether from rainfall, snowmelt, springs, or other sources—flows to a single water body or watercourse. The boundary of a river basin is defined by natural topography, such as hills, mountains, and ridges. Basins are also referred to as “watersheds” and “drainage basins.”

Benefit: A benefit is a net project outcome and is usually defined in monetary terms. Benefits may include direct and indirect effects. For the purposes of benefit/cost analysis of proposed mitigation measures,

APPENDIX X: ACRONYMS AND DEFINITIONS

benefits are limited to specific, measurable risk reduction factors, including reduction in expected property losses (buildings, contents, and functions) and protection of human life.

Benefit/Cost Analysis: A benefit/cost analysis is a systematic, quantitative method of comparing projected benefits to projected costs of a project or policy. It is used as a measure of cost effectiveness.

Building: A building is defined as a structure that is walled and roofed, principally aboveground, and permanently fixed to a site. The term includes manufactured homes on permanent foundations on which the wheels and axles carry no weight.

Capability Assessment: A capability assessment provides a description and analysis of a community's current capacity to address threats associated with hazards. The assessment includes two components: an inventory of an agency's mission, programs, and policies, and an analysis of its capacity to carry them out. A capability assessment is an integral part of the planning process in which a community's actions to reduce losses are identified, reviewed, and analyzed, and the framework for implementation is identified. The following capabilities were reviewed under this assessment:

- Legal and regulatory capability
- Administrative and technical capability
- Fiscal capability

Community Rating System (CRS): The CRS is a voluntary program under the NFIP that rewards participating communities (provides incentives) for exceeding the minimum requirements of the NFIP and completing activities that reduce flood hazard risk by providing flood insurance premium discounts.

Critical Area: An area defined by state or local regulations as deserving special protection because of unique natural features or its value as habitat for a wide range of species of flora and fauna. A sensitive/critical area is usually subject to more restrictive development regulations.

Critical Facility: Facilities and infrastructure that are critical to the health and welfare of the population. These become especially important after any hazard event occurs. For the purposes of this plan, critical facilities include:

- Structures or facilities that produce, use, or store highly volatile, flammable, explosive, toxic or water reactive materials.
- Hospitals, nursing homes, and housing likely to contain occupants who may not be sufficiently mobile to avoid death or injury during a hazard event.
- Police stations, fire stations, vehicle and equipment storage facilities, and emergency operations centers that are needed for disaster response before, during, and after hazard events.
- Public and private utilities, facilities and infrastructure that are vital to maintaining or restoring normal services to areas damaged by hazard events.
- Government facilities.

Dam: Any artificial barrier or controlling mechanism that can or does impound 10 acre-feet or more of water.

Dam Failure: Dam failure refers to a partial or complete breach in a dam (or levee) that impacts its integrity. Dam failures occur for a number of reasons, such as flash flooding, inadequate spillway size, mechanical failure of valves or other equipment, freezing and thawing cycles, earthquakes, and intentional destruction.

Debris Flow: Dense mixtures of water-saturated debris that move down-valley; looking and behaving much like flowing concrete. They form when loose masses of unconsolidated material are saturated, become

APPENDIX X: ACRONYMS AND DEFINITIONS

unstable, and move down slope. The source of water varies but includes rainfall, melting snow or ice, and glacial outburst floods.

Debris Slide: Debris slides consist of unconsolidated rock or soil that has moved rapidly down slope. They occur on slopes greater than 65%.

Disaster Mitigation Act of 2000 (DMA): The DMA is Public Law 106-390 and is the latest federal legislation enacted to encourage and promote proactive, pre-disaster planning as a condition of receiving financial assistance under the Robert T. Stafford Act. The DMA emphasizes planning for disasters before they occur. Under the DMA, a pre-disaster hazard mitigation program and new requirements for the national post-disaster Hazard Mitigation Grant Program (HMGP) were established.

Drainage Basin: A basin is the area within which all surface water—whether from rainfall, snowmelt, springs or other sources—flows to a single water body or watercourse. The boundary of a river basin is defined by natural topography, such as hills, mountains and ridges. Drainage basins are also referred to as **watersheds** or **basins**.

Drought: Drought is a period of time without substantial rainfall or snowfall from one year to the next. Drought can also be defined as the cumulative impacts of several dry years or a deficiency of precipitation over an extended period of time, which in turn results in water shortages for some activity, group, or environmental function. A hydrological drought is caused by deficiencies in surface and subsurface water supplies. A socioeconomic drought impacts the health, well-being, and quality of life or starts to have an adverse impact on a region. Drought is a normal, recurrent feature of climate and occurs almost everywhere.

Earthquake: An earthquake is defined as a sudden slip on a fault, volcanic or magmatic activity, and sudden stress changes in the earth that result in ground shaking and radiated seismic energy. Earthquakes can last from a few seconds to over 5 minutes, and have been known to occur as a series of tremors over a period of several days. The actual movement of the ground in an earthquake is seldom the direct cause of injury or death. Casualties may result from falling objects and debris as shocks shake, damage, or demolish buildings and other structures.

Exposure: Exposure is defined as the number and dollar value of assets considered to be at risk during the occurrence of a specific hazard.

Extent: The extent is the size of an area affected by a hazard.

Fire Behavior: Fire behavior refers to the physical characteristics of a fire and is a function of the interaction between the fuel characteristics (such as type of vegetation and structures that could burn), topography, and weather. Variables that affect fire behavior include the rate of spread, intensity, fuel consumption, and fire type (such as underbrush versus crown fire).

Fire Frequency: Fire frequency is the broad measure of the rate of fire occurrence in a particular area. An estimate of the areas most likely to burn is based on past fire history or fire rotation in the area, fuel conditions, weather, ignition sources (such as human or lightning), fire suppression response, and other factors.

Flash Flood: A flash flood occurs with little or no warning when water levels rise at an extremely fast rate

Flood Insurance Rate Map (FIRM): FIRMs are the official maps on which the Federal Emergency Management Agency (FEMA) has delineated the Special Flood Hazard Area (SFHA).

Flood Insurance Study: A report published by the Federal Insurance and Mitigation Administration for a community in conjunction with the community's FIRM. The study contains such background data as the

APPENDIX X: ACRONYMS AND DEFINITIONS

base flood discharges and water surface elevations that were used to prepare the FIRM. In most cases, a community FIRM with detailed mapping will have a corresponding flood insurance study.

Floodplain: Any land area susceptible to being inundated by flood waters from any source. A FIRM identifies most, but not necessarily all, of a community's floodplain as the SFHA.

Floodway: Floodways are areas within a floodplain that are reserved for the purpose of conveying flood discharge without increasing the base flood elevation more than 1 foot. Generally speaking, no development is allowed in floodways, as any structures located there would block the flow of floodwaters.

Floodway Fringe: Floodway fringe areas are located in the floodplain but outside of the floodway. Some development is generally allowed in these areas, with a variety of restrictions. On maps that have identified and delineated a floodway, this would be the area beyond the floodway boundary that can be subject to different regulations.

Freeboard: Freeboard is the margin of safety added to the base flood elevation.

Frequency: For the purposes of this plan, frequency refers to how often a hazard of specific magnitude, duration, or extent is expected to occur on average. Statistically, a hazard with a 100-year frequency is expected to occur about once every 100 years on average and has a 1% chance of occurring any given year. Frequency reliability varies depending on the type of hazard considered.

Fujita Scale of Tornado Intensity: Tornado wind speeds are sometimes estimated on the basis of wind speed and damage sustained using the Fujita Scale. The scale rates the intensity or severity of tornado events using numeric values from F0 to F5 based on tornado wind speed and damage. An F0 tornado (wind speed less than 73 miles per hour [mph]) indicates minimal damage (such as broken tree limbs), and an F5 tornado (wind speeds of 261 to 318 mph) indicates severe damage.

Goal: A goal is a general guideline that explains what is to be achieved. Goals are usually broad-based, long-term, policy-type statements and represent global visions. Goals help define the benefits that a plan is trying to achieve. The success of a hazard mitigation plan is measured by the degree to which its goals have been met (that is, by the actual benefits in terms of actual hazard mitigation).

Geographic Information System (GIS): GIS is a computer software application that relates data regarding physical and other features on the earth to a database for mapping and analysis.

Hazard: A hazard is a source of potential danger or adverse condition that could harm people or cause property damage.

Hazard Mitigation Grant Program (HMGP): Authorized under Section 202 of the Robert T. Stafford Disaster Relief and Emergency Assistance Act, the HMGP is administered by FEMA and provides grants to states, tribes, and local governments to implement hazard mitigation actions after a major disaster declaration. The purpose of the program is to reduce the loss of life and property due to disasters and to enable mitigation activities to be implemented as a community recovers from a disaster

Hazards U.S. Multi-Hazard (HAZUS-MH) Loss Estimation Program: HAZUS-MH is a GIS-based program used to support the development of risk assessments as required under the DMA. The HAZUS-MH software program assesses risk in a quantitative manner to estimate damages and losses associated with natural hazards. HAZUS-MH is FEMA's nationally applicable, standardized methodology and software program and contains modules for estimating potential losses from earthquakes, floods, and wind hazards. HAZUS-MH has also been used to assess vulnerability (exposure) for other hazards.

APPENDIX X: ACRONYMS AND DEFINITIONS

Hydrology: Hydrology is the analysis of waters of the earth. For example, a flood discharge estimate is developed by conducting a hydrologic study.

Intensity: For the purposes of this plan, intensity refers to the measure of the effects of a hazard.

Inventory: The assets identified in a study region comprise an inventory. Inventories include assets that could be lost when a disaster occurs and community resources are at risk. Assets include people, buildings, transportation, and other valued community resources.

Landslide: Landslides can be described as the sliding movement of masses of loosened rock and soil down a hillside or slope. Fundamentally, slope failures occur when the strength of the soils forming the slope exceeds the pressure, such as weight or saturation, acting upon them.

Lightning: Lightning is an electrical discharge resulting from the buildup of positive and negative charges within a thunderstorm. When the buildup becomes strong enough, lightning appears as a "bolt," usually within or between clouds and the ground. A bolt of lightning instantaneously reaches temperatures approaching 50,000°F. The rapid heating and cooling of air near lightning causes thunder. Lightning is a major threat during thunderstorms. In the United States, 75 to 100 Americans are struck and killed by lightning each year (see <http://www.fema.gov/hazard/thunderstorms/thunder.shtm>).

Liquefaction: Liquefaction is the complete failure of soils, occurring when soils lose shear strength and flow horizontally. It is most likely to occur in fine grain sands and silts, which behave like viscous fluids when liquefaction occurs. This situation is extremely hazardous to development on the soils that liquefy, and generally results in extreme property damage and threats to life and safety.

Local Government: Any county, municipality, city, town, township, public authority, school district, special district, intrastate district, council of governments (regardless of whether the council of governments is incorporated as a nonprofit corporation under State law), regional or interstate government entity, or agency or instrumentality of a local government; any Indian tribe or authorized tribal organization, or Alaska Native village or organization; and any rural community, unincorporated town or village, or other public entity.

Magnitude: Magnitude is the measure of the strength of an earthquake, and is typically measured by the Richter scale. As an estimate of energy, each whole number step in the magnitude scale corresponds to the release of about 31 times more energy than the amount associated with the preceding whole number value.

Mitigation: A preventive action that can be taken in advance of an event that will reduce or eliminate the risk to life or property.

Mitigation Initiatives (or Mitigation Actions): Mitigation initiatives are specific actions to achieve goals and objectives that minimize the effects from a disaster and reduce the loss of life and property.

Objective: For the purposes of this plan, an objective is defined as a short-term aim that, when combined with other objectives, forms a strategy or course of action to meet a goal.

Peak Ground Acceleration: Peak Ground Acceleration (PGA) is a measure of the highest amplitude of ground shaking that accompanies an earthquake, based on a percentage of the force of gravity.

Preparedness: Preparedness refers to actions that strengthen the capability of government, citizens, and communities to respond to disasters.

Presidential Disaster Declaration: These declarations are typically made for events that cause more damage than state and local governments and resources can handle without federal government assistance. Generally, no specific dollar loss threshold has been established for such declarations. A Presidential Disaster

APPENDIX X: ACRONYMS AND DEFINITIONS

Declaration puts into motion long-term federal recovery programs, some of which are matched by state programs, designed to help disaster victims, businesses, and public entities.

Probability of Occurrence: The probability of occurrence is a statistical measure or estimate of the likelihood that a hazard will occur. This probability is generally based on past hazard events in the area and a forecast of events that could occur in the future. A probability factor based on yearly values of occurrence is used to estimate probability of occurrence.

Repetitive Loss Property: Any NFIP-insured property that, since 1978 and regardless of any changes of ownership during that period, has experienced:

- Four or more paid flood losses in excess of \$1000.00; or
- Two paid flood losses in excess of \$1000.00 within any 10-year period since 1978 or
- Three or more paid losses that equal or exceed the current value of the insured property.

Return Period (or Mean Return Period): This term refers to the average period of time in years between occurrences of a particular hazard (equal to the inverse of the annual frequency of occurrence).

Riverine: Of or produced by a river. Riverine floodplains have readily identifiable channels. Floodway maps can only be prepared for riverine floodplains.

Risk: Risk is the estimated impact that a hazard would have on people, services, facilities, and structures in a community. Risk measures the likelihood of a hazard occurring and resulting in an adverse condition that causes injury or damage. Risk is often expressed in relative terms such as a high, moderate, or low likelihood of sustaining damage above a particular threshold due to occurrence of a specific type of hazard. Risk also can be expressed in terms of potential monetary losses associated with the intensity of the hazard.

Risk Assessment: Risk assessment is the process of measuring potential loss of life, personal injury, economic injury, and property damage resulting from hazards. This process assesses the vulnerability of people, buildings, and infrastructure to hazards and focuses on (1) hazard identification; (2) impacts of hazards on physical, social, and economic assets; (3) vulnerability identification; and (4) estimates of the cost of damage or costs that could be avoided through mitigation.

Robert T. Stafford Act: The Robert T. Stafford Disaster Relief and Emergency Assistance Act, Public Law 100-107, was signed into law on November 23, 1988. This law amended the Disaster Relief Act of 1974, Public Law 93-288. The Stafford Act is the statutory authority for most federal disaster response activities, especially as they pertain to FEMA and its programs.

Sinkhole: A collapse depression in the ground with no visible outlet. Its drainage is subterranean. It is commonly vertical-sided or funnel-shaped.

Special Flood Hazard Area: The base floodplain delineated on a FIRM. The SFHA is mapped as a Zone A in riverine situations. The SFHA may or may not encompass all of a community's flood problems

Stakeholder: Business leaders, civic groups, academia, non-profit organizations, major employers, managers of critical facilities, farmers, developers, special purpose districts, and others whose actions could impact hazard mitigation.

Steep Slope: Different communities and agencies define it differently, depending on what it is being applied to, but generally a steep slope is a slope in which the percent slope equals or exceeds 25%. For this study, steep slope is defined as slopes greater than 33%.

Thunderstorm: A thunderstorm is a storm with lightning and thunder produced by cumulonimbus clouds. Thunderstorms usually produce gusty winds, heavy rains, and sometimes hail. Thunderstorms are usually

APPENDIX X: ACRONYMS AND DEFINITIONS

short in duration (seldom more than 2 hours). Heavy rains associated with thunderstorms can lead to flash flooding during the wet or dry seasons.

Tornado: A tornado is a violently rotating column of air extending between and in contact with a cloud and the surface of the earth. Tornadoes are often (but not always) visible as funnel clouds. On a local scale, tornadoes are the most intense of all atmospheric circulations, and winds can reach destructive speeds of more than 300 mph. A tornado's vortex is typically a few hundred meters in diameter, and damage paths can be up to 1 mile wide and 50 miles long.

Vulnerability: Vulnerability describes how exposed or susceptible an asset is to damage. Vulnerability depends on an asset's construction, contents, and the economic value of its functions. Like indirect damages, the vulnerability of one element of the community is often related to the vulnerability of another. For example, many businesses depend on uninterrupted electrical power. Flooding of an electric substation would affect not only the substation itself but businesses as well. Often, indirect effects can be much more widespread and damaging than direct effects.

Watershed: A watershed is an area that drains downgradient from areas of higher land to areas of lower land to the lowest point, a common drainage basin.

Wildfire: Wildfire refers to any uncontrolled fire occurring on undeveloped land that requires fire suppression. The potential for wildfire is influenced by three factors: the presence of fuel, topography, and air mass. Fuel can include living and dead vegetation on the ground, along the surface as brush and small trees, and in the air such as tree canopies. Topography includes both slope and elevation. Air mass includes temperature, relative humidity, wind speed and direction, cloud cover, precipitation amount, duration, and the stability of the atmosphere at the time of the fire. Wildfires can be ignited by lightning and, most frequently, by human activity including smoking, campfires, equipment use, and arson.

Windstorm: Windstorms are generally short-duration events involving straight-line winds or gusts exceeding 50 mph. These gusts can produce winds of sufficient strength to cause property damage. Windstorms are especially dangerous in areas with significant tree stands, exposed property, poorly constructed buildings, mobile homes (manufactured housing units), major infrastructure, and aboveground utility lines. A windstorm can topple trees and power lines; cause damage to residential, commercial, critical facilities; and leave tons of debris in its wake.

Zoning Ordinance: The zoning ordinance designates allowable land use and intensities for a local jurisdiction. Zoning ordinances consist of two components: a zoning text and a zoning map.

APPENDIX X: REFERENCES

Albuquerque, New Mexico Weather Forecast Office. February 9, 2020. The Decade's Top Weather Events. <https://www.weather.gov/media/abq/LocalStudies/Decade2010s-Top6.pdf>

Albuquerque/Bernalillo County Comprehensive Plan. 2017.

AMAFCA 2020 Project Schedule.

David W. Downey, Vulnerability Assessment of Albuquerque, p.22.

Fleck, John. Albuquerque Journal. April 2013. <https://www.abqjournal.com/192344/drought-is-worst-since-the-1950s.html>

<https://www.epa.gov/heatislands/using-trees-and-vegetation-reduce-heat-islands>

<http://www.nws.noaa.gov/os/heat/index.shtml#heatindex>

<http://www.nws.noaa.gov/os/windchill/index.shtml>

<http://www.srh.noaa.gov/abq/?n=prepwinterwxclimo>

<http://www.srh.noaa.gov/abq/?n=prephazards>

<https://www.weather.gov/safety/heat-index>

Flood Insurance Study, Bernalillo County, 20116

A Citizen's Guide to Section 106 Review. 2016. Advisory Council on Historic Preservation. Accessed October 2019 from <https://www.achp.gov/digital-library-section-106-landing/citizens-guide-section-106-review>.

American Community Survey Statistics for Bernalillo County. 2014-2018. U.S. Census Bureau. 2020.

Centers for Disease Control and Prevention (CDC) 1 in 4 US Adults Live with a Disability. August 2018. <https://www.cdc.gov/media/releases/2018/p0816-disability.html>

Centers for Disease Control and Prevention (CDC) Social Vulnerability Index. 2018. Agency for Toxic Substances and Disease Registry. <https://svi.cdc.gov/index.html>.

Community Rating System (CRS). Federal Emergency Management Agency (FEMA) National Flood Insurance Program (NFIP). <https://www.fema.gov/national-flood-insurance-program-community-rating-system>.

Delgadillo, Natalie, 2018: With Shootings on the Rise, Schools Turn to Active Shooter Insurance, <https://www.governing.com/topics/education/gov-cost-of-active-shooters-insurance.html>, 2018.

Developing the Mitigation Plan: Identifying Mitigation Actions and Implementation Strategies. Federal Emergency Management Agency. FEMA 386-3. 2003. <https://www.fema.gov/media-library/assets/documents/4267>

Drought Impact Reporter. National Drought Mitigation Center. <http://droughtreporter.unl.edu/>.

East Mountain Community Wildfire Protection Plan. Update. 2011.

East Mountain Area Plan. 2006.

Farm Service Agency. U.S. Department of Agriculture. 2020.

Federal Disaster Declarations. FEMA. 2020. <https://www.fema.gov/disasters>.

APPENDIX X: REFERENCES

- FEMA Community Lifelines Information Sheet – National Response Framework (Fourth Edition). U.S. Department of Homeland Security. 2019. Accessed September 2019 from https://www.fema.gov/media-library-data/1544469177002-251a503b3717f0d6d483bae6169f4106/Revised_Community_Lifelines_Information_Sheet.pdf
- Ford, Michael. *East Wind Storms at Albuquerque, NM*. NWS Albuquerque, NM Weather Forecast Office.
- Fleck, John. Albuquerque Journal. April 2013. <https://www.abqjournal.com/192344/drought-is-worst-since-the-1950s.html>
- GeoMAC Wildland Fire Support – Geospatial Multi-Agency Coordination Database. U.S. Geological Survey. 2020. <https://www.geomac.gov/>.
- Getting Started: Building Support for Mitigation Planning. Federal Emergency Management Agency. FEMA 386-1. 2002.
- Gonzalez, P., G.M. Garfin, D.D. Breshears, K.M. Brooks, H.E. Brown, E.H. Elias, A. Gunasekara, N. Huntly, J.K. Maldonado, N.J. Mantua, H.G. Margolis, S. McAfee, B.R. Middleton, and B.H. Udall, 2018: Southwest. In Impacts, Risks, and Adaptation in the United States: Fourth National Climate Assessment, Volume II [Reidmiller, D.R., C.W. Avery, D.R. Easterling, K.E. Kunkel, K.L.M. Lewis, T.K. Maycock, and B.C. Stewart (eds.)]. U.S. Global Change Research Program, Washington, DC, USA, pp. 1101–1184. doi: 10.7930/NCA4.2018.CH25.
- Hazard Mitigation Grant Program. 2019. FEMA. December 17, 2019. <https://www.fema.gov/hazard-mitigation-grant-program>.
- Hazus 4.2. Federal Emergency Management Agency (FEMA). <https://www.fema.gov/hazus>.
- Homeland Infrastructure Foundation-Level Data (HIFLD). 2019. <https://hifld-geoplatform.opendata.arcgis.com/>.
- Middle Rio Grand Bosque Community Wildfire Protection Plan. Appendix A Base Maps. 2007
- Multi-Hazard Mitigation Planning Guidance under the Disaster Mitigation Act of 2000. Federal Emergency Management Agency.
- Multi-Jurisdictional Mitigation Planning. Federal Emergency Management Agency. FEMA 386-8. 2006.
- National Drought Mitigation Center
- National Environmental Policy Act and/or the National Historic Preservation Act Review – Grants. National Endowment for the Arts. 2019. <https://www.arts.gov/grants-organizations/nepa-nhpa-review>.
- National Flood Insurance Program (NFIP). Federal Emergency Management Agency (FEMA). <http://www.fema.gov/national-flood-insurance-program>.
- National Flood Insurance Program (NFIP) Floodplain Management Requirements: A Study Guide and Desk Reference for Local Officials. Federal Emergency Management Agency. FEMA 480. <http://www.fema.gov/floodplain-management/floodplain-management-requirements>.
- National Institute of Building Sciences. *Natural Hazard Mitigation Saves*. 2017.
- National Performance of Dams Program (NPDP). Stanford University. 2019. <http://npdp.stanford.edu/>.
- National Register of Historic Places. National Park Service. <https://www.nps.gov/subjects/nationalregister/index.htm>.

APPENDIX X: REFERENCES

- National Response Center. <http://nrc.uscg.mil/>.
- New Mexico Department of Cultural Affairs – New Mexico Historic Preservation Division: Registers of Cultural Properties <http://www.nmhistoricpreservation.org/programs/registers.html>
- New Mexico Forest Action Plan. 2020.
- NWS Albuquerque Office, NM Severe Weather Climatology. <https://www.weather.gov/abq/svrwxclimo>
- National Weather Service. Safety, Wind. <https://www.weather.gov/safety/wind>
- NWS Albuquerque, NM Weather Forecast Office. *Characteristics of High Wind Events across Northern and Central New Mexico*. May 2010. https://www.weather.gov/abq/features_highwind
- Resolution 2020-11 AMACFA Drainage Policy.
- Robert T. Stafford Disaster Relief and Emergency Act. Public Law 93-288, as amended, 42 U.S.C. 5121-5207. June 2007.
- State of New Mexico Hazard Mitigation Plan 2018, NM DHSEM
- Storm Events Database. National Centers for Environmental Information (NCEI). National Oceanic and Atmospheric Administration (NOAA). 2020. <https://www.ncdc.noaa.gov/stormevents/>.
- Stormwater Management Program for AMAFCA. 2020.
<http://www.torro.org.uk/site/hyscale.php>
- Union of Concerned Scientists. May 2016. *Confronting Climate Change in New Mexico*.
- USACE National Inventory of Dams. 2019. <https://nid-test.sec.usace.army.mil/ords/f?p=105:1:.....>.
- U.S. Department of Justice. Federal Bureau of Investigation. Active Shooter Incidents in the United States in 2019. 2019. <https://www.fbi.gov/file-repository/active-shooter-incidents-in-the-us-2019-042820.pdf/view>
- U.S. Drought Monitor. University of Nebraska-Lincoln. 2020. <https://droughtmonitor.unl.edu/Data.aspx>.
- U.S. Fish and Wildlife (USFW) Environmental Conservation Online System (ECOS). 2019.
- U.S. Geological Survey. 1998-2019. <http://www.usgs.gov/>.
- U.S. Seasonal Drought Outlook. National Weather Service Climate Prediction Center. National Oceanic and Atmospheric Administration.
https://www.cpc.ncep.noaa.gov/products/expert_assessment/sdo_summary.php.
- Vaisala. *Annual Lightning Report*. 2020. https://www.vaisala.com/en/system/files/documents/Vaisala-Annual-Lightning-Report-2019_0.pdf
- Thompson, Andrea. *Lightning May Increase with Global Warming*. Scientific American. November 13, 2014. <https://www.scientificamerican.com/article/lightning-may-increase-with-global-warming/>
- Western Regional Climate Center. www.wrcc.dri.edu/.